

LEE COUNTY ORDINANCE NO. 25-22

AN ORDINANCE AMENDING THE LEE COUNTY COMPREHENSIVE PLAN TO ADOPT A SMALL SCALE AMENDMENT (CPA2025-00001) PERTAINING TO HONC 41 CPA; PROVIDING FOR PURPOSE, INTENT AND SHORT TITLE; ADOPTION OF SMALL SCALE AMENDMENT TO LEE PLAN MAP 1-A, THE FUTURE LAND USE MAP; LEGAL EFFECT OF THE "LEE PLAN"; PERTAINING TO MODIFICATIONS THAT MAY ARISE FROM CONSIDERATION AT PUBLIC HEARING; GEOGRAPHICAL APPLICABILITY; SEVERABILITY; INCLUSION IN CODE, CODIFICATION AND SCRIVENER'S ERRORS, AND AN EFFECTIVE DATE.

WHEREAS, the Lee County Comprehensive Plan ("*Lee Plan*") and Chapter XIII, provides for adoption of amendments to the Plan in compliance with State statutes and in accordance with administrative procedures adopted by the Board of County Commissioners ("*Board*"); and

WHEREAS, the Board, in accordance with Section 163.3181, Florida Statutes, and Lee County Administrative Code AC-13-6, provide an opportunity for private individuals to request amendment to the Future Land Use Map through a small scale amendment public hearing process; and

WHEREAS, the Local Planning Agency ("*LPA*") held a public hearing on the adoption of the proposed amendment on August 25, 2025. At that hearing the LPA found the proposed amendment to be consistent with the Lee Plan and recommended that the Board adopt the amendment; and

WHEREAS, the Board held a public hearing for the adoption of the proposed amendment on November 5, 2025. At that hearing, the Board approved a motion to adopt proposed amendment CPA2025-00001 pertaining to HONC 41, amending Map 1-A of the Lee Plan, the Future Land Use Map. The subject parcel is located along the west side of North Tamiami Trail, approximately 0.25 miles south of Del Prado Boulevard North.

NOW, THEREFORE, BE IT ORDAINED BY THE BOARD OF COUNTY COMMISSIONERS OF LEE COUNTY, FLORIDA, THAT:

SECTION ONE: PURPOSE, INTENT AND SHORT TITLE

The Board of County Commissioners of Lee County, Florida, in compliance with Chapter 163, Part II, Florida Statutes, and with Lee County Administrative Code AC-13-6, conducted a public hearing to review a proposed small scale amendment to the Future Land Use Map Series of the Lee Plan. The purpose of this ordinance is to adopt the amendment to the Lee Plan discussed at that meeting and later approved by a majority of the Board of County Commissioners. The short title and proper reference for the Lee County Comprehensive Land Use Plan, as hereby amended, will continue to be the "Lee Plan." This amending ordinance may be referred to as the "HONC 41(CPA2025-00001)".

SECTION TWO: ADOPTION OF SMALL SCALE AMENDMENT TO LEE PLAN FUTURE LAND USE MAP SERIES, MAP 1-A

The Lee County Board of County Commissioners hereby amends the existing Lee Plan, adopted by Ordinance Number 89-02, as amended, by adopting an amendment to the Future Land Use Map Series, Map 1-A, the Future Land Use Map to redesignate the 19.36-acre subject property to the Central Urban future land use category from the Suburban future land use category. The subject parcel is located along the west side of North Tamiami Trail, approximately 0.25 miles south of Del Prado Boulevard North. The corresponding staff report and analysis, along with all attachments for this amendment, are adopted as "support documentation" for the Lee Plan.

SECTION THREE: LEGAL EFFECT OF THE "LEE PLAN"

No public or private development will be permitted except in conformity with the Lee Plan. All land development regulations and land development orders must be consistent with the Lee Plan as amended.

SECTION FOUR: MODIFICATION

It is the intent of the Board of County Commissioners that the provisions of this Ordinance may be modified as a result of consideration that may arise during Public Hearing(s). Such modifications shall be incorporated into the final version.

SECTION FIVE: GEOGRAPHIC APPLICABILITY

The Lee Plan is applicable throughout the unincorporated area of Lee County, Florida, except in those unincorporated areas included in joint or interlocal agreements with other local governments that specifically provide otherwise.

SECTION SIX: SEVERABILITY

The provisions of this ordinance are severable and it is the intention of the Board of County Commissioners of Lee County, Florida, to confer the whole or any part of the powers herein provided. If any of the provisions of this ordinance are held unconstitutional by a court of competent jurisdiction, the decision of that court will not affect or impair the remaining provisions of this ordinance. It is hereby declared to be the legislative intent of the Board of County Commissioners that this ordinance would have been adopted had the unconstitutional provisions not been included therein.

SECTION SEVEN: INCLUSION IN CODE, CODIFICATION AND SCRIVENERS' ERROR

It is the intention of the Board of County Commissioners that the provisions of this ordinance will become and be made a part of the Lee County Code. Sections of this ordinance may be re-numbered or re-lettered and the word "ordinance" may be changed to "section," "article" or other appropriate word or phrase in order to accomplish this intention; and regardless of whether inclusion in the code is accomplished, sections of this ordinance may be renumbered or relettered. The correction of typographical errors that do not affect the intent may be authorized by the County Manager, or designee, without need of a public hearing, by filing a corrected or re-codified copy with the Clerk of the Circuit Court.

SECTION EIGHT: EFFECTIVE DATE

The small scale Lee Plan amendment adopted by this ordinance will be effective 31 days after adoption unless challenged within 30 days after adoption. If challenged within 30 days after adoption, the small scale amendment to the Lee Plan will not be effective until the Florida Department of Commerce or the Administration Commission issues a final order determining the small scale amendment is in compliance with Florida Statutes, Section 163.3184. No development orders, development permits or land uses dependent on this amendment may be issued or commence before the amendment has become effective.

Commissioner Pendergrass made a motion to adopt the foregoing ordinance, seconded by Commissioner Hamman. The vote was as follows:

Kevin Ruane	Aye
Cecil L Pendergrass	Aye
David Mulicka	Absent
Brian Hamman	Aye
Vacant	_____

DONE AND ADOPTED this 5th of November, 2025.

ATTEST:
KEVIN C. KARNES
CLERK OF CIRCUIT COURT

BOARD OF COUNTY COMMISSIONERS
OF LEE COUNTY, FLORIDA

BY: Kevin C. Karnes
Deputy Clerk

BY: [Signature]
Kevin Ruane, Chair

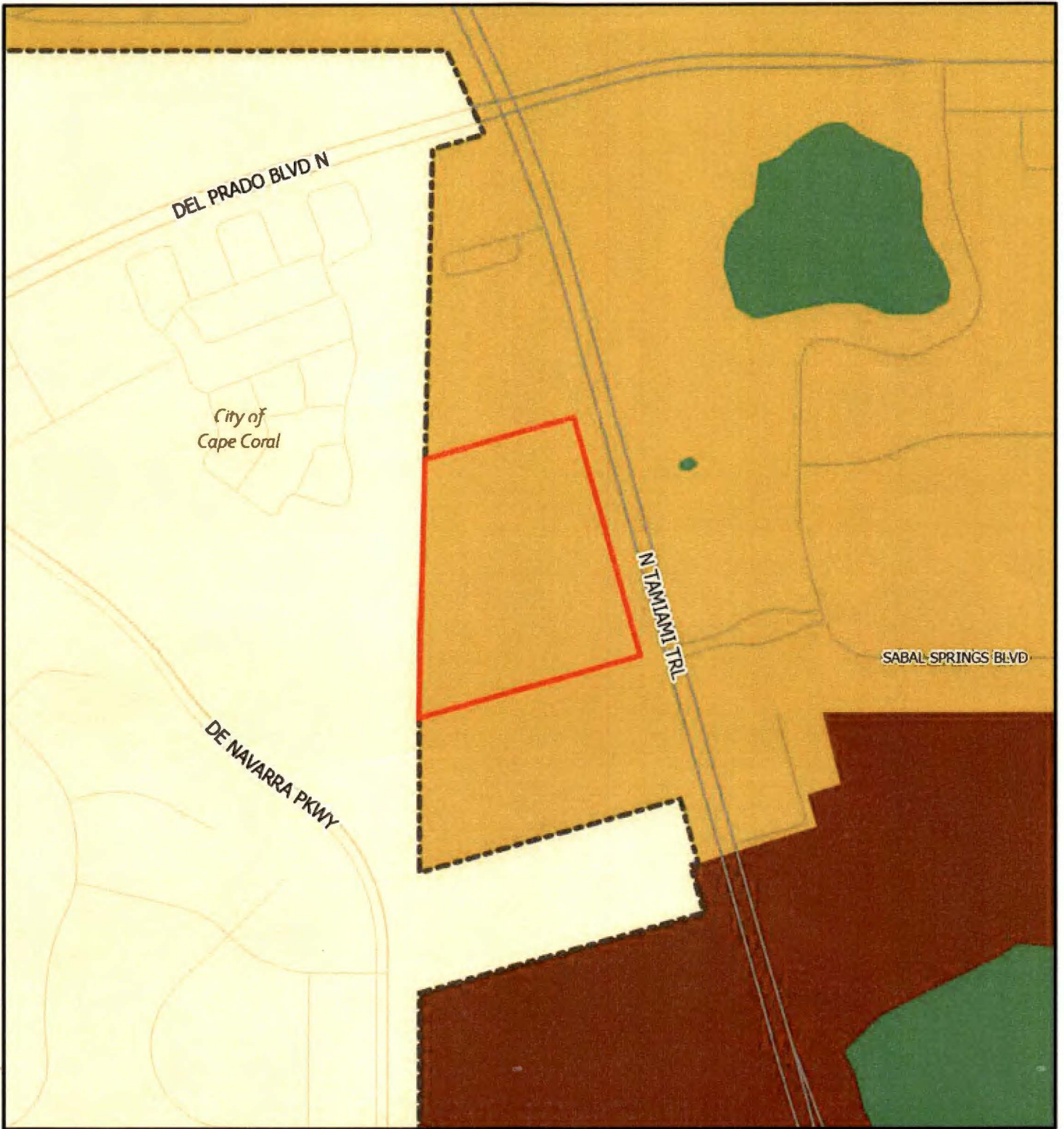
DATE: 11062025



APPROVED AS TO FORM FOR THE
RELIANCE OF LEE COUNTY ONLY

[Signature]
Lee County Attorney's Office

Exhibit A (Adopted by BOCC on November 5, 2025):
Adopted existing Future Land Use Map 1-A
Adopted proposed Future Land Use Map 1-A

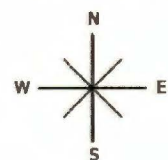


CPA2025-00001

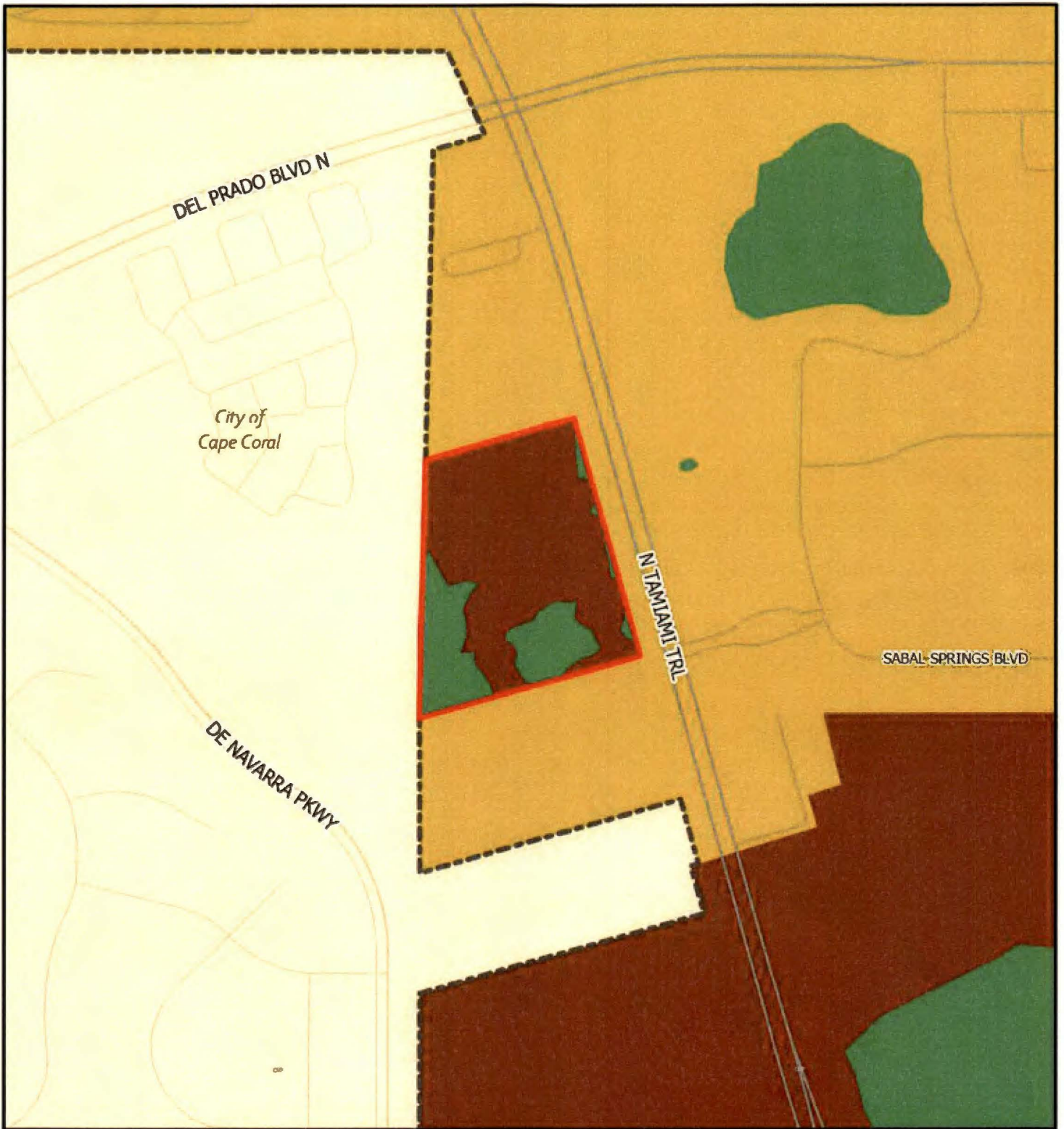
Existing Future Land Use



- Subject Property
- Central Urban
- Suburban
- Wetlands



Map Generated: July 2025

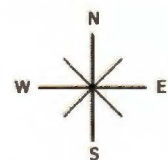


CPA2025-00001

Proposed Future Land



- Subject Property
- Central Urban
- Suburban
- Wetlands



Map Generated: July 2025



FLORIDA DEPARTMENT *of* STATE

RON DESANTIS
Governor

CORD BYRD
Secretary of State

November 13, 2025

Kevin Karnes
Clerk of the Circuit Courts
Lee County
Post Office Box 2469
Fort Myers, Florida 33902-2469

Dear Kevin Karnes:

Pursuant to the provisions of Section 125.66, Florida Statutes, this will acknowledge receipt of your electronic copy of Lee County Ordinance No. 25-22, which was filed in this office on November 13, 2025

Sincerely,

Alexandra Leijon
Administrative Code and Register Director

AL/dp

RECEIVED

By Melissa Butler at 4:19 pm, Nov 13, 2025

**FLORIDA COUNTY ORDINANCE DATA RETRIEVAL SYSTEM
CODRS CODING FORM**

COUNTY: Lee

COUNTY ORDINANCE #: 25-22
(e.g., 93-001)

PRIMARY KEYFIELD

DESCRIPTOR: Comprehensive Planning

SECONDARY KEYFIELD

DESCRIPTOR: Planning

OTHER KEYFIELD

DESCRIPTOR: Land Use Planning

ORDINANCE DESCRIPTION: Honc 41 CPA
(25 Characters Maximum Including Spaces)

ORDINANCES AMENDED: (List below the ordinances that are amended by this legislation. If more than two, list the most recent two.)

AMENDMENT #1: 89-02 AMENDMENT #2: _____

ORDINANCES REPEALED: (List below the ordinances that are repealed by this legislation.)

REPEAL #1: _____ ; REPEAL #3: _____
REPEAL #2: _____ ; REPEAL #4: _____

(Others Repealed: List All That Apply): _____

(FOR OFFICE USE ONLY): COUNTY CODE NUMBER: _____

KEYFIELD 1 CODE: _____ KEYFIELD 2 CODE: _____

KEYFIELD 3 CODE: _____

Rev. 09/11/02

CODING

**MEMORANDUM
FROM THE
OFFICE OF COUNTY ATTORNEY**

VIA HAND DELIVERY

DATE: November 5, 2025

TO: Commissioner Kevin Ruane

Chair, Board of County
Commissioners

FROM: David W. Halverson

Assistant County Attorney

RE: **Lee County Ordinance Amending the Lee County Comprehensive Plan
Ord #25-22 (CPA2025-00001) Honc 41 CPA
Adoption Hearing on November 5, 2025**

On November 5, 2025, the Board of County Commissioners adopted an ordinance amending the Lee County Comprehensive Plan. The original ordinance is attached to this memorandum for execution. Kindly execute the ordinance at your earliest convenience and then forward to the Minutes Department.

By copy of this memorandum to Minutes, I request that a clerk attest to the Chair's signature on the attached ordinance and email a copy of the fully executed ordinance with all exhibits to my attention.

Insofar as State Statute mandates that the ordinance reach Tallahassee within ten (10) days of the adoption, please expedite the above request so that the ordinance arrives in Tallahassee no later than November 15, 2025. Also attached please find the Data Retrieval form to accompany the ordinance when transmitted to the State.

Thank you for your assistance.

DWH/slk

Attachment: Ord #25-22 (CPA2025-00001)

cc via email only: leeclerkminutes@leeclerk.org
Brandon Dunn, Planning Manager, Planning
Becky Sweigert, Senior Manager, Growth Management, DCD
Janet Miller, Administrative Specialist, DCD
Lauren Schaefer, Legal Administrative Specialist

2025 NOV -7 AM 10:59
MINUTES DEPT.