



MPO PRESENTATION  
10/15/25

# ANNOUNCEMENTS

## CALOOSAHATCHEE D'TOWN ALTERNATIVES

### Multimodal Feasibility Study

Join us for a Public Information Meeting on Tuesday, October 28, 2025!

#### PUBLIC MEETING

**Date:** Tuesday, October 28, 2025

**Time:** 4:30 - 5 p.m. - Open House  
5 p.m. - 6 p.m. Presentation and Q&A

**Place:** The Commons  
2633 Dr. Martin Luther King Jr. Blvd  
Fort Myers, FL 33916

For more information or to submit a comment,  
visit the project website at  
[www.CaloosahatcheeSuntrail.com](http://www.CaloosahatcheeSuntrail.com).

## US 41 AT SIX MILE CYPRESS PARKWAY PD&E STUDY ALTERNATIVES PUBLIC MEETING

#### **In-Person Option**

Tuesday, October 28, 2025

5 p.m. to 7 p.m

Lake Regional Library, Meeting Room A

15290 Bass Road

Fort Myers, Florida 33919

#### **Online Option**

Thursday, October 30, 2025

6 p.m. to 7 p.m.

Via smartphone, tablet, computer

To register, please visit <https://shorturl.at/9rmH2>

## DRAFT TENTATIVE WORK PROGRAM **HIGHLIGHTS**

### **New Additions**

- **LC ATMS Phase III CST: \$3,949,333 (FY 2030)**
- **Cape Coral Signal Retiming: \$261,000 (FY 2029)**
- **SR 78 2 to 4L Design Phase – I 75 to SR 31: \$7 Million (FY 2029)**
- **San Carlos Blvd Sidewalk – Kelly to Gulf Point: ROW \$320,000 (FY 2031)**
- **Cape Coral Sidewalks at Various Locations: \$1,139,278 (FY 2030)**
- **Gator Circle Sidewalks Phase 1 & 2 (By Island Coast High): \$1,702,776 (FY 2027)**
- **Gator Circle Sidewalks Phase 1 & 2: \$3,230,670 (FY 2030)**
- **Winkler Avenue Bike Lanes – Colonial to Six Mile: \$998,937 (FY 2030)**
- **Central Ft Myers Freight Mobility Study: \$796,500**



## **DRAFT TENTATIVE WORK PROGRAM HIGHLIGHTS**

### **Deferred**

- **Pine Island Rd SUP – Matlacha East to Veterans: \$3,501,000 (FY 2026 to FY 2030)**
- **SR 82 Sidewalk – Michigan Link to Ortiz: \$1,110,000 (FY 2029 to FY 2031)**
- **US 41 Sidewalk –Tara Blvd to Charlotte Cty Line: \$1,795,413 (FY 2028 to FY 2029)**

### **Deleted**

- **Metro Pkwy CFI at Daniels: \$31 Million**



# ANNOUNCEMENT

## DRAFT TENTATIVE WORK PROGRAM FOR FY 2027 – FY 2031 PUBLIC HEARING

### Public Hearing for Future Transportation Projects

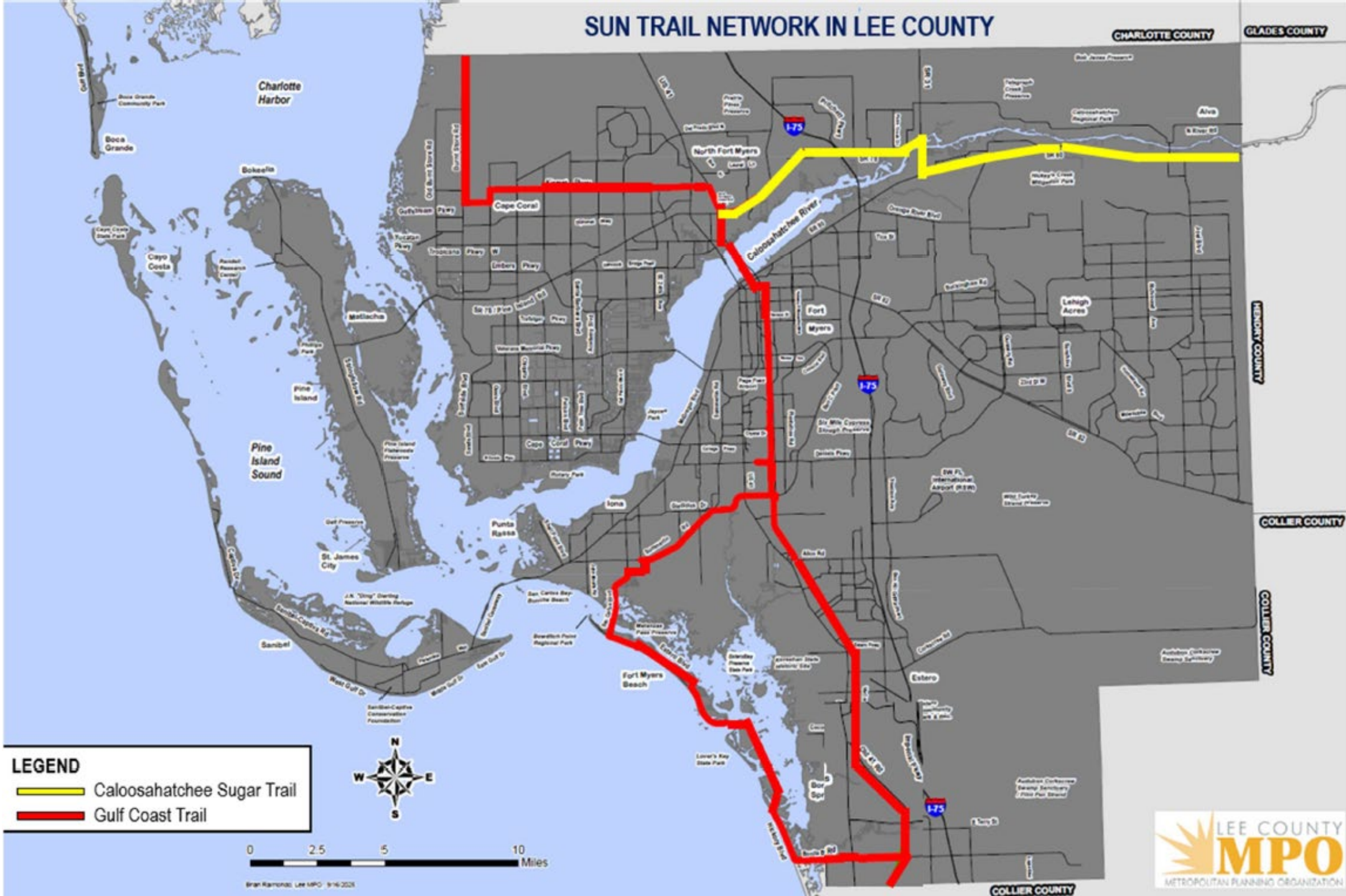
*FDOT District 1 Proposes Five-Year Work Program*

The Florida Department of Transportation (FDOT), District One, has scheduled a Public Hearing to present the Draft Tentative Five-Year Work Program. The Draft Tentative Work Program lists transportation system improvements scheduled for fiscal years 2026/27 through 2030/31. There are three ways to participate in the hearing.

1. In-person Meeting: FDOT District One will conduct a in-person meeting at its Bartow office (801 N. Broadway Avenue) starting 11 a.m. on Friday, October 24, 2025, and at the same time in its Fort Myers office (10041 Daniels Parkway).
2. Public Hearing: FDOT representatives will be available Monday, October 20, 2025, through Friday October 24, 2025 at the District Offices (by appointment) to review project materials with members of the public. Call the Bartow office (801 N. Broadway Avenue) at 863-519-2907 or the Fort Myers office (10041 Daniels Parkway) at 239-225-1900 to schedule an appointment.
3. Self-guided online (ePublic Hearing): both [SWFLRoads.com](https://www.SWFLRoads.com) and [fdot.gov/wpph/district1](https://fdot.gov/wpph/district1) webpages can be accessed from a computer, tablet or mobile device with Internet service. The ePublic Hearing will be open and available from Monday, October 20, 2025, through Friday October 24, 2025.



# SUN TRAIL NETWORK IN LEE COUNTY



**LEGEND**

- Caloosahatchee Sugar Trail
- Gulf Coast Trail



Brian Raymond, Lee MPO, 9/16/2025



# SUN TRAIL NETWORK IN LEE COUNTY EXISTING SHARED USE PATHS



**Legend**

- Existing SUP
- Major Roads

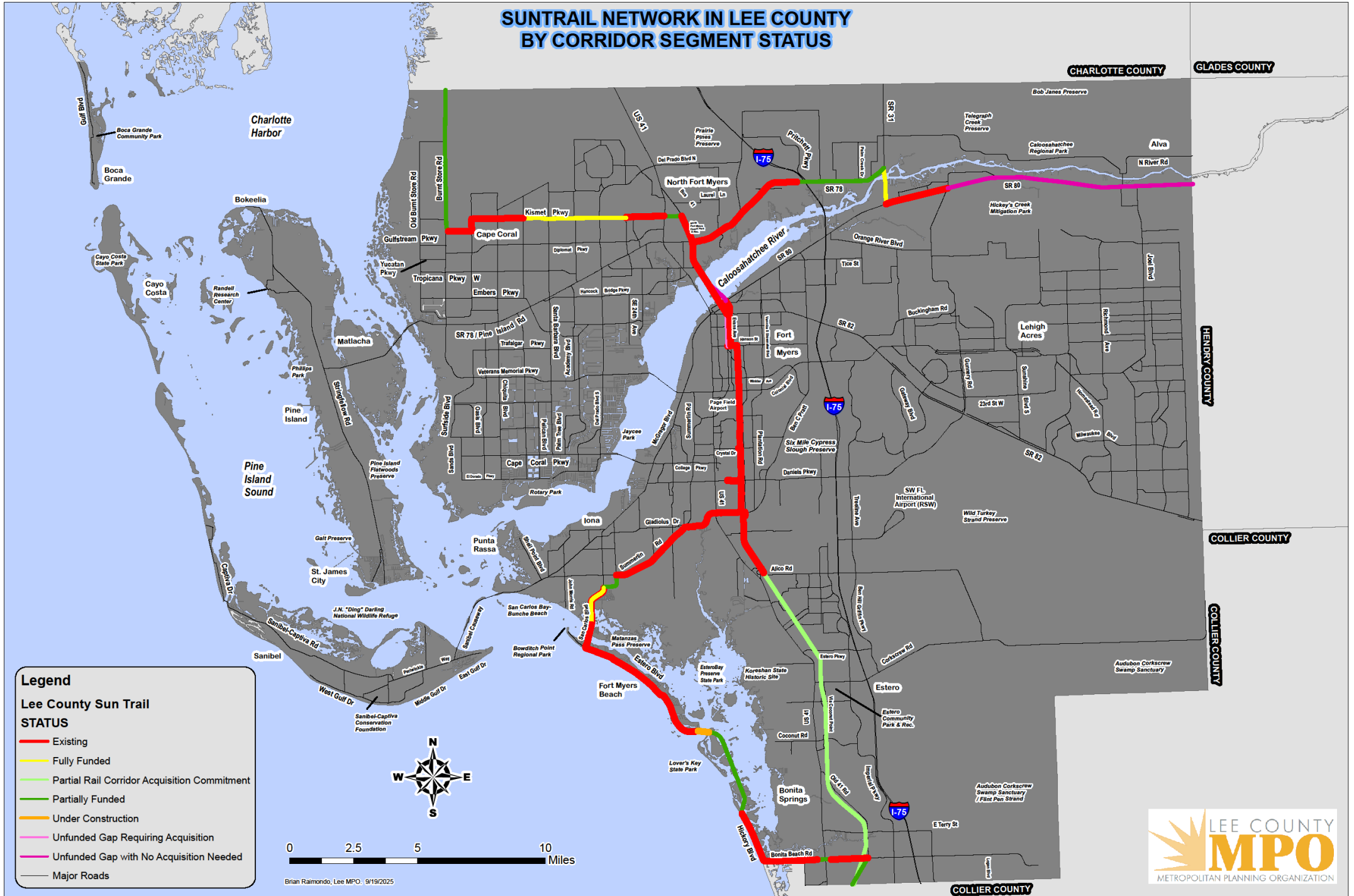
0 2.5 5 10 Miles

North Arrow

Brain Ramondo, Lee MPO, 9/16/2025



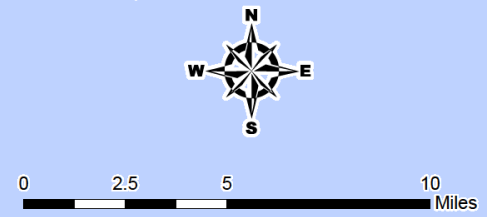
# SUNTRAIL NETWORK IN LEE COUNTY BY CORRIDOR SEGMENT STATUS



**Legend**

**Lee County Sun Trail STATUS**

- Existing
- Fully Funded
- Partial Rail Corridor Acquisition Commitment
- Partially Funded
- Under Construction
- Unfunded Gap Requiring Acquisition
- Unfunded Gap with No Acquisition Needed
- Major Roads



Brian Raimondo, Lee MPO: 9/19/2025



CHARLOTTE COUNTY

GLADES COUNTY

HENDRY COUNTY

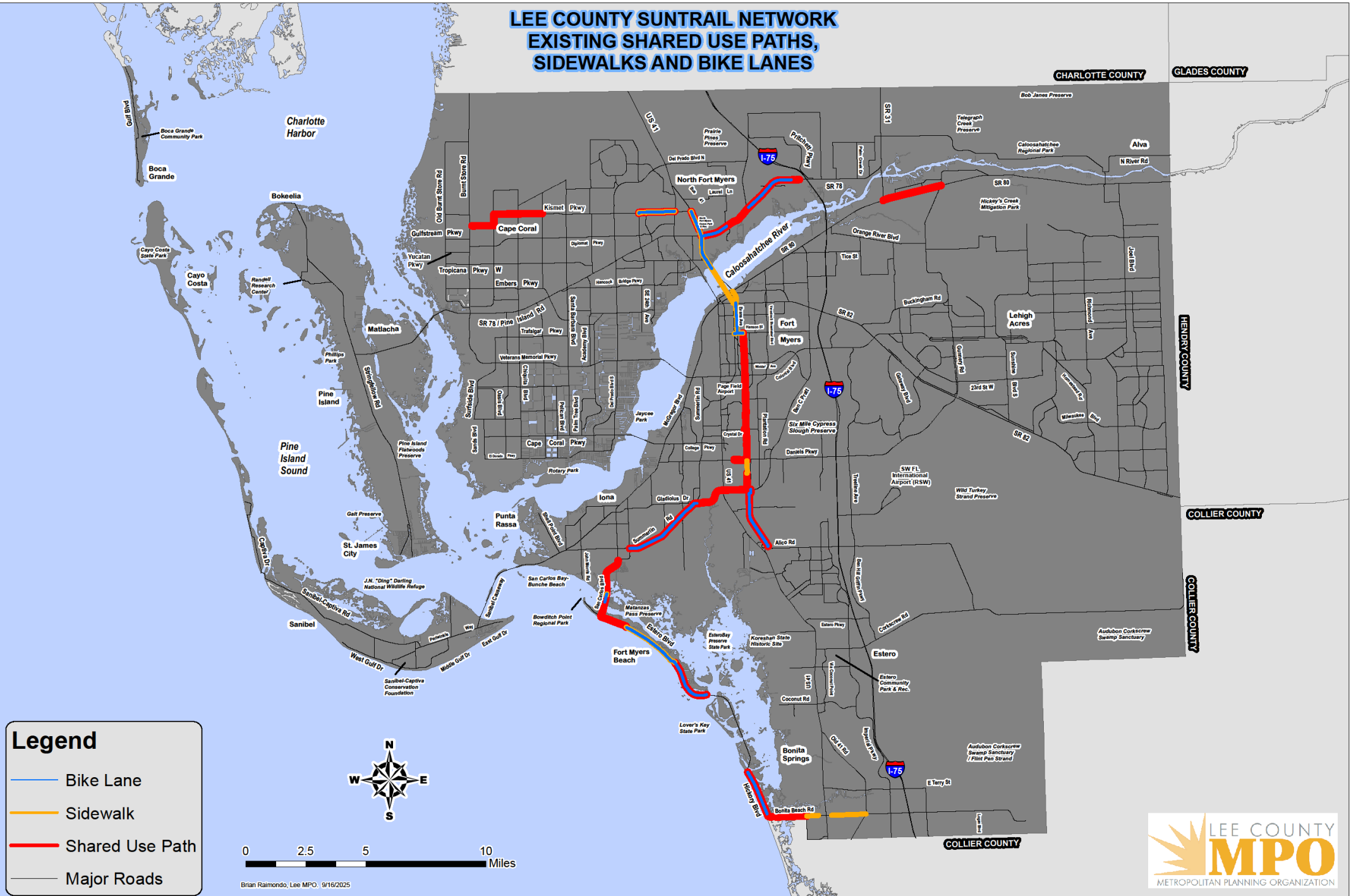
COLLIER COUNTY

COLLIER COUNTY

COLLIER COUNTY

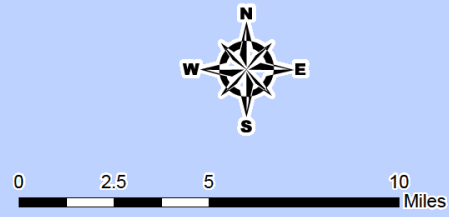


# LEE COUNTY SUNTRAIL NETWORK EXISTING SHARED USE PATHS, SIDEWALKS AND BIKE LANES



**Legend**

- Bike Lane
- Sidewalk
- Shared Use Path
- Major Roads



Brian Raimondo, Lee MPO, 9/16/2025



# LEE COUNTY SUNTRAIL NETWORK FULLY AND PARTIALLY FUNDED SHARED USE PATHS, RAILS TO TRAILS, SIDEWALKS AND BIKE LANES

CHARLOTTE COUNTY    GLADES COUNTY

HENRY COUNTY

COLLIER COUNTY

COLLIER COUNTY

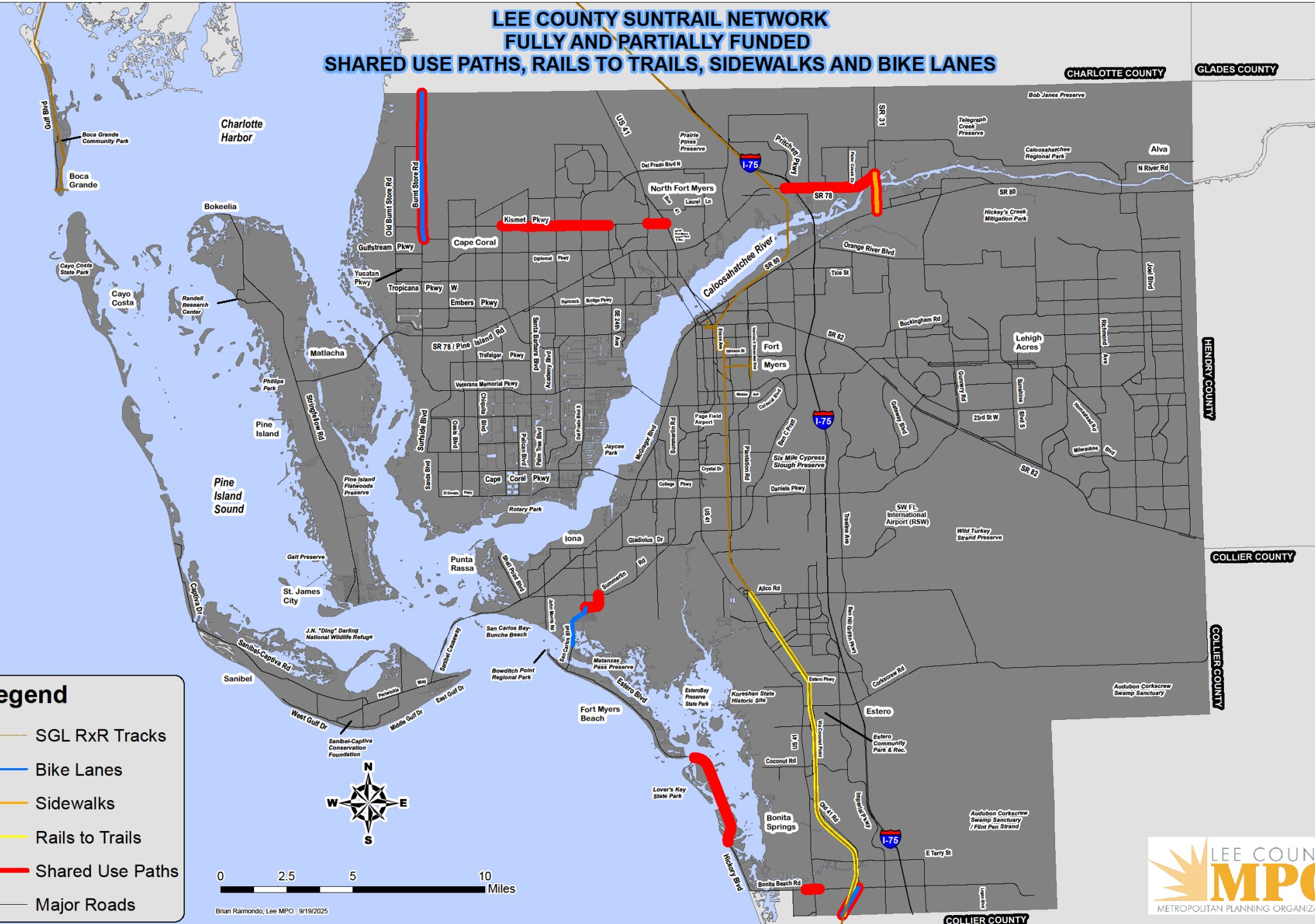
COLLIER COUNTY

### Legend

- SGL RxR Tracks
- Bike Lanes
- Sidewalks
- Rails to Trails
- Shared Use Paths
- Major Roads



Brian Raimondo, Lee MPO, 9/19/2025



## LENGTH OF BICYCLE PEDESTRIAN FACILITIES

FACILITY TYPES	CENTER LINE MILES	LANE MILES	Notes
<b>Total Miles of Lee County SUN Trail Network</b>	~85.8 Miles	N/A	
<b>Total Miles of Existing Shared Use Path</b>	~34.8 Miles	~45.19 Miles	
<b>Total Miles of Existing Sidewalks</b>	~12.49 Miles	~21.55 Miles	
<b>Total Miles of Existing Bike Lanes</b>	~22.26 Miles	N/A	
<b>Total miles of Existing Sharrows</b>	~1.80 Miles	N/A	
<b>Total Miles of Fully Funded Shared Use Paths</b>	~1.41 Miles	~1.41 Miles	
<b>Total Miles of Fully Funded Sidewalks</b>	1.41 Miles	2.83 Miles	
<b>Total Miles of Fully Funded Bike Lanes</b>	~1.62 Miles	N/A	
<b>Total Miles of Partially Funded Shared Use Paths</b>	~17.55 Miles	~30.5 Miles	
<b>Total Miles of Partially Funded Sidewalks</b>	N/A	N/A	
<b>Total Miles of Partially Funded Bike Lanes</b>	~6.72 Miles	N/A	

## UNFUNDED SUN TRAIL PROGRAM PROJECTS

FPN #	Project	From	To	Improvement	Phase	Cost	SUN Trail Priority
N/A	Estero Blvd SUP	Big Carlos Pass Bridge	Big Hickory Pass Bridge	New Shared Use Path	CST, CEI	\$2,425,961	Off the Top
N/A	JYLP Enhancement	North Ten Mile Canal Xing next to Daniels Trailhead	South Ten Mile Canal Crossing	Replace sidewalk with Shared Use Path and Daniels Ped bridge	PE, CST, CEI	\$12,858,077	1
N/A	Littleton Rd SUP	US 41	Bus 41	New Shared Use Path	ROW, CST	\$2,380,234	2
N/A	BERT	Wiggins Pass Rd	Alico Rd	SGL RR Corridor Acquisition	ROW	\$82,000,000	3
	BERT	Wiggins Pass Rd	Alico Rd	New Shared Use Path	PD&E, PE, CST	2,000,000	
N/A	SR 80 SUP	Broadway Ave	Silk Bay Blvd	Alternate Sun Trail Route	PE, CST	9,910,000	4
N/A	SR 80 SUP	Buckingham Rd	Broadway Ave	New Shared Use Path	PE, CST	3,150,000	5
Notes:	The Estero Blvd SUP is Priority #2 from the 2019 Lee MPO SUN Trail priorities. It is the only remaining project from that priority list not funded up to construction by FDOT with SUN Trail Program TLWR funds. The priority rankings for the remaining projects in this table are from the latest MPO priority list.						

The background features a complex, light-colored network of nodes and connecting lines, resembling a molecular structure or a data network. The nodes are small circles, and the lines are thin, creating a web-like pattern across the dark background. The overall aesthetic is technical and scientific.

THANK YOU