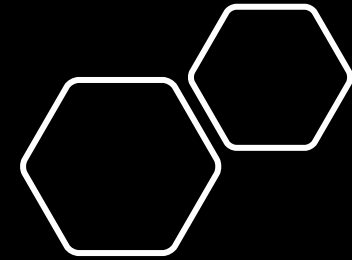
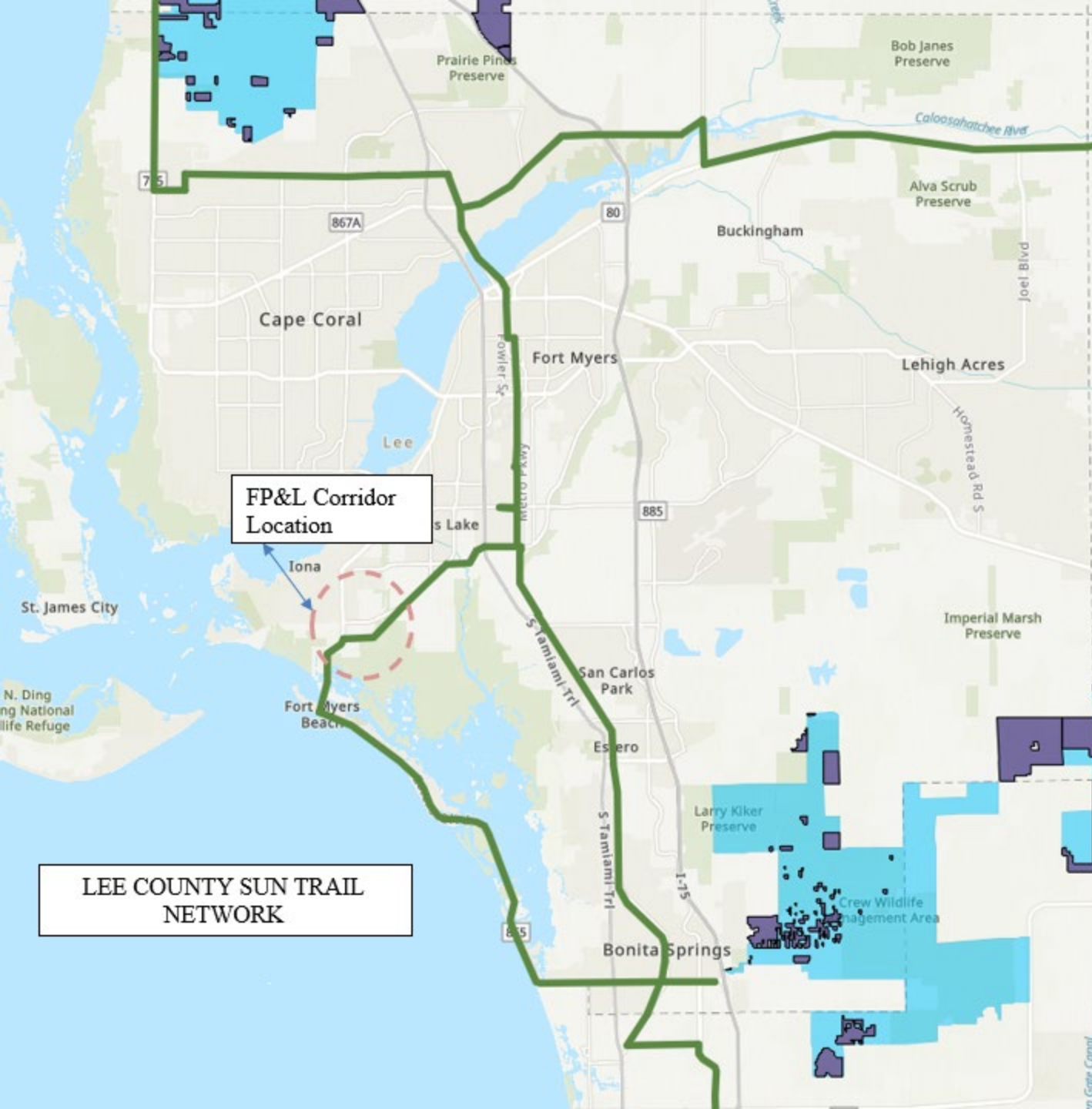




FP&L CORRIDOR

BPAC MEETING 5/21/2025

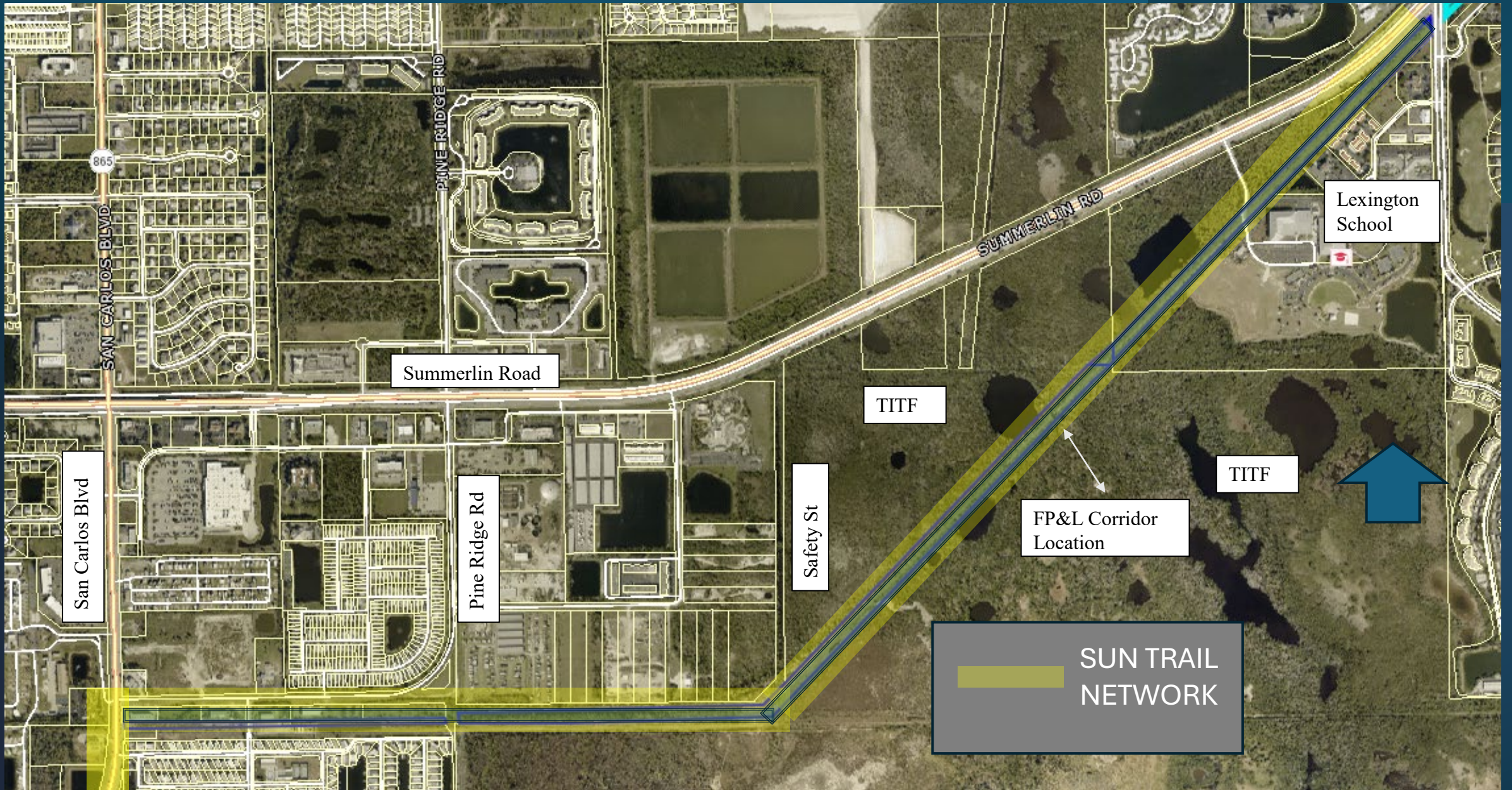


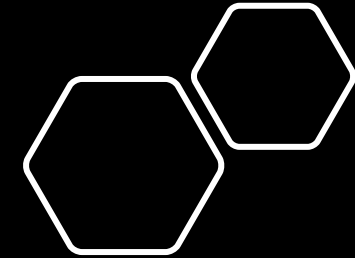
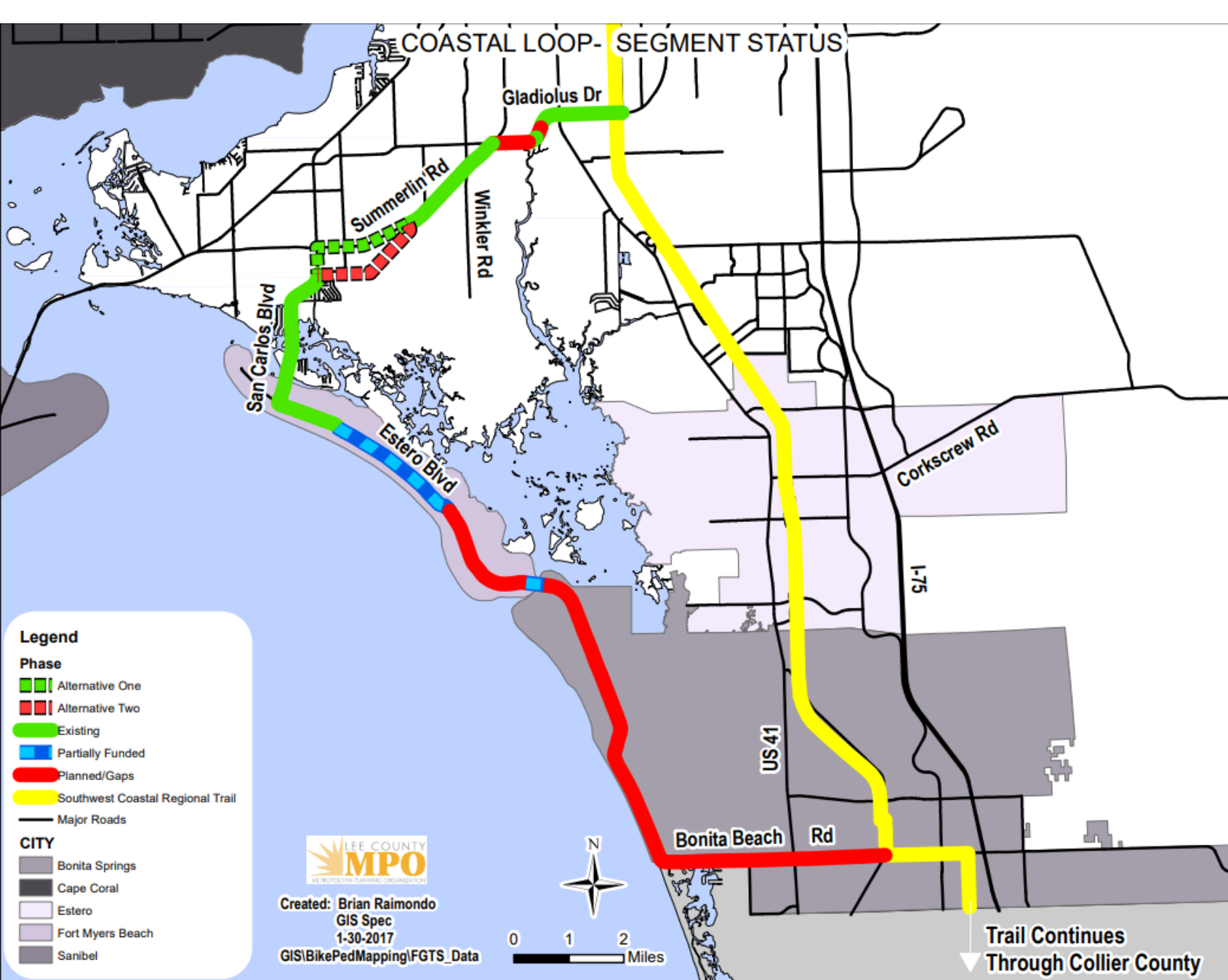
FP&L UTILITY CORRIDOR



SUN TRAIL
NETWORK

FP&L UTILITY CORRIDOR





- Jan 17, 2017 – FP&L Corridor Tour – MPO/County/State Park staff
- March 31, 2017 – Tour with DEP/FDOT/MPO Staff
- Part of the Coastal Loop
- To be included in SUN Trail Network it had
- to be identified as a priority trail corridor in DEP Plan
- Request processed and approved in 2018.



- Corridor is scenic
- Flooding in summer
- Title search is necessary
- A trail may be cost prohibitive
 - 2.45 Miles Long
- Coordination with FP&L
- Trail will have to be maintained by a local govt entity
 - Could be a state maintained linear park
- Should we go with an alternate alignment including future ped facilities on Pine Ridge Road?
- Or, should we go with an alternate alignment using existing facilities on San Carlos and Summerlin (with maybe some minor improvements)?

QUESTIONS