APPLICATION FOR DEVELOPMENT OF REGIONAL IMPACT (DRI) PUBLIC HEARING UNINCORPORATED AREAS ONLY

Project Name: Miromar Lakes MPD/DRI

Request:

- ☐ **DRI without rezoning action required** (check applicable action requested)
  - ☒ **DRI. See Part 12 below.**
  - ☐ **FQD. See Part 12 below.**
  - ☐ **AMDA. See Part 12 below.**
  - ☐ **Application for Development Approval. See Part 12 below.**
  - ☐ **Substantial Deviation. See Part 12 below.**
  - ☐ **Changes per LCLDC Section 34-145(d)(1)(c). See Part 12 below.**
  - ☐ **Abandonment of DRI. See Part 12 below.**
  - ☐ **Notice of Proposed Change (Non-Substantial Deviation). See Part 12 below.**
  - ☐ **Development Agreement. See Part 12 below.**
  - ☐ **Development Agreement Amendment. See Part 12 below.**
  - ☐ **Other (Specify):** _____ **See Part 12 below.**
- ☐ **DRI with Planned Development Rezoning**
  From: _____ To: _____

Summary of Project:

The proposed amendment requests a conversion of a portion of the existing commercial intensity to residential density. The amendment will result in the reduction of 125,000 sq. ft. of retail floor area, 315,000 sq. ft. of office, 40,000 sq. ft. of Research and Development and 300 hotel rooms, and an increase in residential development by 466 units.

PART 1
APPLICANT/AGENT INFORMATION

A. Name of Applicant: Miromar Lakes, LLC
Address: 10801 Corkscrew Road, Suite 305
City, State, Zip: Estero, FL 33928
Phone Number: 239-390-5100 E-mail: mgeschwendt@miromar.com

B. Relationship of Applicant to owner (check one) and provide Affidavit of Authorization form:

- ☒ Applicant is the sole owner of the property. **[34-201(a)(1)a.1.]**
- ☐ Applicant has been authorized by the owner(s) to represent them for this action. **[34-202(a)(3)]**
- ☐ Application is County initiated. Attach BOCC authorization.

C. Authorized Agent: (If different than applicant) Name of the person who is to receive all County-initiated correspondence regarding this application. [34-202(a)(4)]

1. Company Name: DeLisi, Inc.
Contact Person: Daniel DeLisi, AICP
Address: 520 27th Street
City, State, Zip: West Palm Beach, FL, 33407
Phone Number: 239-913-7159 Email: dan@delisi-inc.com

2. **Additional Agent(s):** Provide the names of other agents that the County may contact concerning this application. **[34-202(a)(4)]**

PART 2
PROPERTY OWNERSHIP

A. Property owner(s): If multiple owners (corporation, partnership, trust, association), provide a list with owner interest. [34-202(a)(2)]
Name: See applicant information above.
Address:
City, State, Zip:
Phone Number: Email:

B. Disclosure of Interest [34-202(a)(2)]:
☒ Attach Disclosure of Interest Form.

C. Multiple parcels:
☒ Property owners list. **[34-202(a)(8)]**
☒ Property owners map. **[34-202(a)(8)]**

D. Certification of Title and Encumbrances [34-202(a)(7)]
1. Title certification document, no greater than 90 days old.
2. Date property was acquired by present owner(s): Multiple, 7/14/2000 and earlier

PART 3
PROPERTY INFORMATION

A. STRAP Number(s): [Attach extra sheets if additional space is needed.] **[34-203(a)(5)]**
See attached list.

B. Street Address of Property: N/A

C. Legal Description:
☒ Legal description (8½"x11") and sealed sketch of the legal description. **[34-202(a)(5)]**

D. Boundary Survey:
☐ A Boundary survey, tied to the state plane coordinate system. **[34-202(a)(6)]**

E. Surrounding property owners (within 500 feet of the perimeter of the subject parcel or portion thereof that is subject of the request)**:**
1. ☒ List of surrounding property owners. **[34-202(a)(9)]**
2. ☒ Map of surrounding property owners. **[34-202(a)(9)]**
3. ☒ One set of mailing labels. **[34-202(a)(9)]**
Note: When the case is found complete/ sufficient, a new list and mailing labels must be submitted.

F. Current Zoning of Property: MPD (Mixed Use Planned Development

☒ Provide a list of all Zoning Resolutions and Zoning Approvals applicable to the subject property.

G. Use(s) of Property:

1. Current uses of property are: Residential, commercial and vacant
2. Intended uses of property are: Residential and commercial

H. Future Land Use Classification (Lee Plan):

University Community	1,466	Acres	81	% of Total
Conservation Lands Uplands and Wetlands	338	Acres	19	% of Total
		Acres		% of Total

I. Property Dimensions: N/A

1. Width (average if irregular parcel): _____ Feet
2. Depth (average if irregular parcel): _____ Feet
3. Total area: _____ Acres or square feet
4. Frontage on road or street: _____ Feet on _____ Street
   2nd Frontage on road or street: _____ Feet on _____ Street

J. Planning Communities/Community Plan Area Requirements: If located in one of the following planning communities/community plan areas, provide a meeting summary document of the required public informational session.

- ☒ Not Applicable
- ☐ Estero Planning Community. **[33-54(a)&(b); Lee Plan Policy 19.5.3]**
- ☐ Captiva Planning Community (Captiva Island). **[33-1612(a)&(b); Lee Plan Policy 13.1.7]**
- ☐ North Captiva Community Plan area. **[Lee Plan Policy 25.1.1]**
- ☐ Boca Grande Planning Community. **[Lee Plan Policy 22.1.5]**
- ☐ Caloosahatchee Shores Community Plan area. **[33-1482(a)&(b); Lee Plan Policy 21.6.3]**
- ☐ Page Park Community Plan area. **[33-1203(a) & (b); Lee Plan Policy 27.11.2]**
- ☐ Palm Beach Boulevard Community Plan area. **[Lee Plan Policy 23.5.2]**
- ☐ Buckingham Planning Community. **[Lee Plan Policy 17.7.2]**
- ☐ Pine Island Planning Community. **[33-1004(a) & (b); Lee Plan Policy 14.7.1]**
- ☐ Lehigh Acres Planning Community. **[33-1401(a)&(b); Lee Plan Policy 32.12.2]**
- ☐ North Fort Myers Planning Community. **[33-1532(a)&(b)]**

K. Waivers from Application Submission Requirements: Attach waivers, if any, approved by the Director of Zoning. **[34-201(c)]**

PART 4
DRI INFORMATION

**NOTE: These forms are available through the SW Florida Regional Planning Council.*

A. *Notice of Proposed Change Substantial Deviations Form RPM-BSP- Proposed Change - 1 pursuant to Section 380.06(19) F.S.

B. *DRI, AMDA, FQD Form RPM-BSP-ADA - 1. Application for Development Approval pursuant to Section 380.06 F.S.

C. *Abandonment Form RPM-BSP-Abandonment-DRI-1. Application for Abandonment of a DRI.

D. Binding Letter of Interpretation from DCA or a Complete and Sufficient ADA. **[34-373(d)(9)]**

E. Potable Water & Central Sewer. Will the project be connected to potable water and central sewer as part of any development of the property?

- ☒ **YES** (Provide a letter from the appropriate Utility to which the connection(s) are proposed confirming availability of service.) **[34-202(a)(10)]**
- ☐ **NO** (Provide a narrative explaining why the connection is not planned and how the water and sewer needs of the project will be met.) **[34-202(a)(10)]**

F. Existing Agricultural Use: If the property owner intends to continue an existing agricultural use on the property subsequent to the zoning approval, an Existing Agricultural Use Affidavit must be provided. Entitle as "Existing Agricultural Uses at Time of Zoning Application." **[34-202(a)(12)]**

G. Flood Hazard:
- ☒ Not applicable
- ☐ The property is within an Area of Special Flood Hazard as indicated in the Flood Insurance Rate Maps (FIRM)s.
- ☐ The minimum elevation required for the first habitable floor is _____ NAVD (MSL)

H. Excavations/Blasting:
- ☒ No blasting will be used in the excavation of lakes or other site elements.
- ☐ If blasting is proposed, provide Information Regarding Proposed Blasting (including soil borings, a map indicating the location of the proposed blasting, and other required information).

I. Bonus Density: [34-202(a)(11)]
- ☒ Not Applicable
- ☐ Bonus density will be used. Provide a copy of the Bonus Density application showing calculations.

J. Hazardous Materials Emergency Plan for Port Facilities:
- ☒ Not Applicable
- ☐ Provide a Hazardous materials emergency plan.

K. Mobile Home Park: [34-202(b)(4)]
- ☒ Not Applicable
- ☐ Request includes rezoning of a Mobile Home Park. Provide facts related to the relocation of dislocated owners that meets the requirements of F.S. § 723.083 (1995).

L. Airport Zones & Lee County Port Authority (LCPA) Requirements:
- ☒ Not Applicable
- ☐ Property is located within _____ Airport Noise Zone: **[34-1104]**
- ☐ Property is located within Airport Runway Protection Zone. Indicate which Zone below. **[34-1105]**
- ☐ Property is located within Airport Residential and Educational Protection Zone: **[34-1106]**
- ☐ Property is located in an Airport Obstruction Notification Zone and subject to LCPA regulations. **[34-1107]**
- ☐ A Tall Structures Permit is required. **[34-1108]**

*****IF REQUEST WILL INVOLVE REZONING, PLEASE COMPLETE PARTS 5 THROUGH 11*****

PART 5
TYPES OF LAND AREA ON PROPERTY

A.	**Gross Acres (total area within described parcel)**			**1,804**	**Acres**
1.	Submerged land subject to tidal influence			0	Acres
2.	**a.** Preserved freshwater wetlands	0	Acres		
	b. Impacted wetlands	0	Acres		
	c. Preserved saltwater wetlands	0	Acres		
	d. Total wetlands (A.2.a. plus A.2.b. plus A.2.c.)			0	Acres
3.	R-O-W providing access to non-residential uses			0	Acres
4.	Non-residential use areas (1) (2)			0	Acres
B.	**Total area not eligible as gross residential acreage** (Items A.1. + A.3. + A.4.).			**0**	**Acres**
C.	**Gross residential acres. (A minus B)** (3)			**1,804**	**Acres**

D. Gross residential acres (by Land Use Category)

1.	**a.**	Intensive Development – upland		Acres
	b.	Intensive Development – preserved freshwater wetlands		Acres
	c.	Intensive Development – impacted wetlands		Acres
2.	**a.**	Central Urban – upland		Acres
	b.	Central Urban – preserved freshwater wetlands		Acres
	c.	Central Urban – impacted wetlands		Acres
3.	**a.**	Urban Community or Suburban – upland		Acres
	b.	Urban Community or Suburban – preserved freshwater wetlands		Acres
	c.	Urban Community or Suburban – impacted wetlands		Acres
4.	**a.**	Suburban – upland		Acres
	b.	Suburban – preserved freshwater wetlands		Acres
	c.	Suburban – impacted wetlands		Acres
5.	**a.**	Outlying Suburban – upland		Acres
	b.	Outlying Suburban – preserved freshwater wetlands		Acres
	c.	Outlying Suburban – impacted wetlands		Acres
6.	**a.**	Sub-Outlying Suburban – upland		Acres
	b.	Sub-Outlying Suburban – preserved freshwater wetlands		Acres
	c.	Sub-Outlying Suburban – impacted wetlands		Acres
7.	**a.**	Rural, Outer Island, Rural Community Preserve – upland		Acres
	b.	Rural, Outer Island, Rural Community Preserve – wetlands		Acres
8.	**a.**	Open Lands – upland		Acres
	b.	Open Lands – wetlands		Acres
9.	**a.**	Resource – upland		Acres
	b.	Resource – wetlands		Acres
10.	**a.**	Wetlands		Acres
11.	**a.**	New Community – upland		Acres
	b.	New Community – wetlands		Acres
12.	**a.**	University Community – upland	1,466	Acres
	b.	University Community – wetlands	338	Acres
13.	**a.**	Coastal Rural – upland		Acres
	b.	Coastal Rural – wetlands		Acres
		TOTAL (should equal "C" above)	**1,804**	**Acres**

Notes:

(1) Lands for commercial, office, industrial uses, natural water bodies, and other non-residential uses must not be included except within the Mixed Use Overlay {see Note (2) below}.

(2) Within the Mixed Use Overlay, lands for commercial, office, industrial uses, natural water bodies, and other non-residential uses may be included in density calculations {see Lee Plan Objective 4.3}.

(3) Lands to be used for residential uses including land within the development proposed to be used for streets & street rights of way, utility rights-of-way, public & private parks, recreation & open space, schools, community centers, & facilities such as police, fire & emergency services, sewage & water, drainage, and existing man-made waterbodies.

PART 6
RESIDENTIAL DEVELOPMENT
PRELIMINARY DENSITY CALCULATIONS

i. Complete only if living units are proposed in a Future Land Use Category.

ii. If more than one classification, calculations for each classification must be submitted. Attach extra sheets as necessary.

iii. If wetlands are located on the property, density calculations are considered preliminary pending a wetlands jurisdictional determination.

A. Future Land Use Category: University Community

		Lee Plan Table 1(a) Max. standard density		Units
1. Standard Units N/A				
a.	Total upland acres (from Part 4, D.)	____ x ____	equals	____
b.	Total preserved freshwater wetlands acres (from Part 4, D.)	____ x ____	equals	____
c.	Total impacted wetlands acres (from Part 4, D.)	____ x ____	equals	____
d.	**Total Allowed Standard Units** (1)			____
2. Bonus Units (2) (3)				
a.	Low-moderate-housing density			____
b.	TDR units			____
c.	Sub-total			____
3. Total Permitted Units (1)				**N/A**

Notes:
(1) Subject to revision if wetlands jurisdictional determination indicates a different acreage of wetlands.
(2) If low-moderate housing density credits or Transfer of Development Rights (TDRs) credits are included, attach the calculations and approvals hereto.
(3) In Intensive Development, Central Urban, and Urban Community categories only.

PART 7
COMMERCIAL, INDUSTRIAL, MINING, ASSISTED LIVING FACILITIES, HOTELS & MOTELS PRELIMINARY INTENSITY CALCUATIONS

		Height	Total Floor Area (Square Feet)
A. Commercial			
1.	Medical		
2.	General Office		25,000
3.	Retail		125,000
4.	Other: ____		
5.	**TOTAL FLOOR AREA**		**150,000**

		Height	Total Floor Area (Square Feet)
B. Industrial			
1.	Under Roof		
2.	Not Under Roof		
3.	**TOTAL FLOOR AREA**		

		Depth	Total Acres
C. Mining			
1.	Area to be excavated		

		Height	Total Beds/Units
D. Assisted Living Facilities			
1.	Dependent Living Units		
2.	Independent Living Units		
3.	**TOTAL BEDS/UNITS**		

		Height	Total Rental Units
E. Hotels/Motels (Room Size)			
1.	< 425 sq. ft.		0-150
2.	426-725 sq. ft.		0-150
3.	725 < sq. ft.		0-150
4.	**TOTAL UNITS**		0-150

PART 8
ACTION REQUESTED

A. Request Statement: Provide a single narrative explaining the nature of the request and how the property qualifies for the rezoning to a planned development. This narrative should include how the proposed development complies with the Lee Plan and the Land Development Code. This narrative may be utilized by the Board of County Commissioners, Hearing Examiner and staff in establishing a factual basis for the granting or denial of the rezoning. **[34-373(a)(5)]**

B. Traffic Impact Statement. A traffic impact statement in a format and to the degree of detail required by the County and in conformance with the adopted Lee County Administrative Code. TIS is not required for an existing development. **[34-373(a)(7)]**

C. Master Concept Plan:

1. **Master Concept Plan, Non-PRFPD:** A graphic illustration (Master Concept Plan) of the proposed development, showing and identifying the information required by LCLDC Section 34-373(a)(6)a. Copies of the Master Concept Plan must be provided in two sizes, 24"x36" and 11"x17", and must be clearly legible and drawn at a scale sufficient to adequately show and identify the required information. In addition to the Master Concept Plan, an open space design plan delineating the indigenous preserves and/or native tree preservation areas as required by LDC Section 10-415(b) must be submitted. **[34-373(a)(6)]**

2. **Schedule of Uses:** A schedule of uses keyed to the Master Concept Plan as well as a summary for the entire property including the information required by LCLDC Section 34-373(a)(8)]. **[34-373(a)(8)]**

3. **Schedule of Deviations and Written Justification:** A schedule of deviations and a written justification for each deviation requested as part of the Master Concept Plan accompanied by documentation including sample detail drawings illustrating how each deviation would enhance the achievement of the objectives of the planned development and will not cause a detriment to public interests. The location of each requested deviation must be located/shown on the Master Concept Plan. **[34-373(a)(9)]**

PART 9
ENVIRONMENTAL REQUIREMENTS

A. Topography: Describe the range of surface elevations of the property. Attach a county topographic map (if available) or a USGS quadrangle map showing the subject property. **[34-373(a)(4)b.iv.]**
N/A

B. Sensitive Lands: Identify any environmentally sensitive lands, including, but not limited to, wetlands (as defined in the LEE Plan Section XII), flowways, creek beds, sand dunes, other unique land forms [see LEE Plan Policy 77.1.1 (2)] or listed species occupied habitat [see LCLDC Section 10-473(f)].
N/A

C. Preservation/Conservation of Natural Features: Describe how the lands listed in PART 6.B. above will be protected by the completed project:
N/A

D. Shoreline Stabilization: If the project is located adjacent to navigable natural waters, describe the method of shoreline stabilization, if any, being proposed:
N/A

E. Soils Map: Attach maps drawn at the same scale as the Master Concept Plan marked or overprinted to show the soils classified in accordance with the USDA/SCS System. **[34-373(a)(4)b.i.]**

F. FLUCCS Map: A Florida Land Use, Cover and Classification System (FLUCCS) map, at the same scale as the Master Concept Plan, prepared by an environmental consultant. The FLUCCS map must clearly delineate any Federal and State jurisdictional wetlands and other surface waters, including the total acreage of Federal and State wetlands. **[34-373(a)(4)c.]**

G. **Rare & Unique Upland Habitat Map:** Maps drawn at the same scale as the Master Concept Plan marked or overprinted to show significant areas of rare and unique upland habitat as defined in the LEE Plan Section XII. **[34-373(a)(4)b.iii.]**

H. **Existing and Historic Flow-Ways Map:** Map(s) drawn at the same scale as the master concept plan marked or overprinted to show existing and historic flow-ways. **[34-373(a)(4)b.v.]**

PART 10
SANITARY SEWER & POTABLE WATER FACILITIES

A. **Special Effluent:** If the discharge of any special effluent is anticipated, please specify what it is and what strategies will be used to deal with its' special characteristics:
N/A

B. **Private On-Site Facilities:** If a private on-site wastewater treatment and disposal facility is proposed, please provide a detailed description of the system including:

1. Method and degree of treatment:
N/A

2. Quality of the effluent:
N/A

3. Expected life of the facility:
N/A

4. Who will operate and maintain the internal collection and treatment facilities:
N/A

5. Receiving bodies or other means of effluent disposal:
N/A

C. **Spray Irrigation:** If spray irrigation will be used, specify:

1. The location and approximate area of the spray fields:
N/A

2. Current water table conditions:
N/A

3. Proposed rate of application:
N/A

4. Back-up system capacity:
N/A

PART 11
ADDITIONAL REQUIREMENTS

A. **Major Planned Developments:**

1. **Surface Water Management Plan.** A written description of the surface water management plan as required by LCLDC Section 34-373(b)(1). **[34-373(b)(1)]**
2. **Phasing Program.** If the development is to be constructed in phases or if the Traffic Impact Statement utilized phasing, then a description of the phasing program must be submitted. **[34-373(b)(3)]**
3. **Protected Species Survey.** A protected species survey is required for large developments (as defined in LCLDC Section 10-1) as specified in LCLDC Section 10-473. **[34-373(b)(2)]**

B. Amendments to Built Planned Developments: The consent of the owners of the remainder of the original planned development is not required, but these owners must be given notice of the application and other proceedings as if they were owners of property abutting the subject property regardless of their actual proximity to the subject property. Attach proof of notice to other property owners. **[34-373(c)]**

C. Development of Regional Impact: Binding letter of interpretation from DCA or a complete and sufficient ADA. (See also Application for Public Hearing for DRI Form.) **[34-373(d)(9)]**

D. Private Recreational Facility Planned Developments (PRFPDs):

1. **Master Concept Plan, PRFPD.** Master Concept Plan showing and identifying information required by LDC Section 34-941(g)(1). Copies of the Master Concept Plan must be provided in two sizes, 24”x36” and 11”x17”, and must be clearly legible and drawn at a scale sufficient to adequately show and identify the required information. **[34-941(g)]**
2. **Conceptual Surface Water Management Plan.** A Conceptual Surface Water Management Plan must be submitted. The plan must be viable and take into consideration any natural flowway corridors, cypress heads, natural lakes, and the restoration of impacted natural flowway corridors. **[34-941(d)(3)b.i.1)]**
3. **Well Drawdown Information.** If within an area identified as an anticipated drawdown area for existing or future well development, demonstration of compliance with LCLDC Section 34-941(d)(3)d.i & ii. must be provided. **[34-941(d)(3)d.]**
4. **Preliminary Indigenous Restoration Plan.** A Preliminary Indigenous Restoration Plan must be provided if on-site indigenous restoration is being used to meet the indigenous native plant community preservation requirement. **[34-941(e)(5)f.iii.]**
5. **Environmental Assessment.** An Environmental Assessment must be provided which includes, at a minimum, an analysis of the environment, historical and natural resources. **[34-941(g)(2)]**
6. **Demonstration of Compatibility.** Written statements concerning how the applicant will assure the compatibility of the proposed development with nearby land uses (by addressing such things as noise, odor, lighting and visual impacts), and the adequate provision of drainage, fire and safety, transportation, sewage disposal and solid waste disposal must be provided. **[34-941(g)(4)]**

PART 12 SUBMITTAL REQUIREMENT CHECKLIST *Clearly label your attachments as noted in bold below*			
Copies Required		**SUBMITTAL ITEMS**	
3	☐	Completed **application** for Public Hearing [34-202(a)(1)]	
1	☐	Filing Fee [34-201(d)]	
3	☐	Bonus Density Application (if applicable) [34-202(a)(11)]	
3	☐	**Affidavit of Authorization** (notarized) Form [34-202(a)(3)]	
3	☐	**Additional Agents** [34-202(a)(4)]	
3	☐	**Multiple Owners List** (if applicable) [34-202(a)(2)]	
3	☐	**Disclosure of Interest** Form (multiple owners) [34-202(a)(2)]	
3	☐	**Legal description** and sealed sketch of legal description [34-202(a)(5)]	
		☐	Legal description (metes and bounds) and sealed sketch of legal description
			OR
		☐	Legal description (NO metes and bounds) if the property is located within a subdivision platted per F.S. Chapter 177, and is recorded in the Official Records of Lee County under Instruments or Plat Books. (Click here to see an example of a legal description with no metes and bounds.)
3	☐	**Boundary Survey** (2 originals required) [34-202(a)(6)]	
3	☐	**Property Owners list** (if applicable) [34-202(a)(8)]	
3	☐	**Property Owners map** (if applicable) [34-202(a)(8)]	
3	☐	Confirmation of **Ownership/Title Certification** [34-202(a)(7)]	
3	☐	**STRAP Numbers** (if additional sheet is required) [34-202(a)(5)]	
1	☐	**List of Surrounding Property Owners** [34-202(a)(9)]	
1	☐	**Map of Surrounding Property Owners** [34-202(a)(9)]	
1	☐	**Mailing labels** [34-202(a)(9)]	
3	☐	List of **Zoning Resolutions** and Approvals	
3	☐	Summary of **Public Informational Session** (if applicable)	
3	☐	**Waivers** from Application Submission Requirements (if applicable) [34-201(c)]	
3	☐	Notice of **Proposed Change** Substantial Deviations Form RPM-BSP- Proposed Change - 1 pursuant to Section 380.06(19) F.S.	
3	☐	DRI, AMDA, FQD Form RPM-BSP-ADA - 1. **Application for Development Approval** pursuant to Section 380.06 F.S.	
3	☐	Abandonment Form RPM-BSP-Abandonment-DRI-1. **Application for Abandonment** of a DRI.	
3	☐	Binding **Letter of Interpretation** from DCA or a Complete and Sufficient ADA. [34-373(d)(9)]	
3	☐	**Potable Water & Sanitary Sewer.** Letter from the appropriate utility entity indicating the utility entity or explanation of how water and sewer needs will be met if connection will not be made. [34-202(a)(10)]	
3	☐	**Existing Agricultural Use** Affidavit (if applicable) [34-202(a)(12)]	
3	☐	Information Regarding **Proposed Blasting** (if applicable).	
3	☐	**Hazardous Materials Emergency Plan** (if applicable)	
3	☐	Mobile Home Park **Dislocated Owners** Information (if applicable) [34-202(b)(4)]	
3	☐	**Tall Structures Permit** (if applicable) [34-1108]	

[

IF REQUEST WILL INVOLVE REZONING, PLEASE SEE ADDITIONAL SUBMTITAL REQUIREMENTS

Copies Required		PARTS 5 THROUGH 11 SUBMIT ONLY IF DRI IS IN CONJUNCTION WITH REZONING
3	☐	Preliminary **Density Calculations** (if applicable)
3	☐	**Request Statement** [34-373(a)(5)]
3	☐	Traffic Impact Statement (**TIS**) (not required for existing development) [34-341(a)(7)]
3	☐	Master Concept Plan (**MCP**), Non-PRFPD [34-373(a)(6)]
3	☐	**Schedule of Uses** [34-373(a)(8)]
3	☐	**Schedule of Deviations** and Written Justification [34-373(a)(9)]
3	☐	**Topography** (if available) [34-373(a)(4)b.iv.]
3	☐	**Soils Map** [34-373(a)(4)b.9.]
3	☐	**FLUCCS Map** [34-373(a)(4)c.]
3	☐	Rare & Unique **Upland Habitat Map** [34-373(a)(4)b.iii.]
3	☐	Existing and **Historic Flow-Ways Map** [34-373(a)(4)b.v.]
3	☐	**Surface Water Management Plan** (if applicable) [34-373(b)(1)]
3	☐	**Phasing Program** (if applicable) [34-373(b)(3)]
3	☐	**Protected Species Survey** (if applicable) [34-373(b)(2)]
3	☐	**Proof of Notice** (if applicable) [34-373(c)]
3	☐	**Binding Letter from DCA** (if applicable) [34-373(d)(9)]
3	☐	Master Concept Plan (MCP), **PRFPD** (if applicable) [34-941(g)(1)]
3	☐	**Conceptual Surface Water Management Plan** (if applicable) [34-941(d)(3)b.i.1)]
3	☐	**Well Drawdown Information** (if applicable) [34-941(d)(3)d.]
3	☐	**Preliminary Indigenous Restoration Plan** (if applicable) [34-941(e)(5)f.iii.]
3	☐	**Environmental Assessment** (if applicable) [34-941(g)(2)]
3	☐	**Demonstration of Compatibility** (if applicable) [34-941(g)(4)]

STRAP #s

10462500000010020
104625060000B0150
104625060000B0160
104625060000B0170
104625060000B0180
104625060000B0190
104625060000B0200
104625060000B0210
104625060000B0220
104625060000B0230
104625060000B0240
104625060000B0250
104625060000B0260
104625060000B0270
104625060000B0280
104625060000B0290
104625060000B0300
104625060000B0310
104625060000B0320
104625060000B0330
104625060000B0340
1146250000001004A
1146250000001004C
1146250000001004D
11462500000010120
11462500000010160
11462501000000010
11462501000000020
11462501000000030
11462501000000040
11462501000000050
11462501000000060
11462501000000070
11462501000000080
11462501000000090
11462501000000100
11462501000000110
11462501000000120
11462501000000130
11462501000000140
11462501000000150
11462501000000160
11462501000000170
11462501000000180
11462501000000190
11462501000000200
11462501000000210
11462501000000220

11462501000000230
11462501000000240
11462501000000250
11462501000000260
11462501000000270
114625010000A00CE
114625010000A01CE
114625010000C00CE
114625010000D00CE
114625010000E0010
114625010000R00CE
11462501000R100CE
114625020000B00CE
114625020000C00CE
114625030000000CE
11462503000010101
11462503000010102
11462503000010103
11462503000010104
11462503000020201
11462503000020202
11462503000020203
11462503000020204
11462503000030301
11462503000030302
11462503000030303
11462503000030304
11462503000040401
11462503000040402
11462503000040403
11462503000040404
11462503000050501
11462503000050502
11462503000050503
11462503000050504
11462503000060601
11462503000060602
11462503000060603
11462503000060604
11462503000070701
11462503000070702
11462503000070703
11462503000070704
11462503000080801
11462503000080802
11462503000080803
11462503000080804
11462503000090901
11462503000090902

11462503000090903
11462503000090904
11462503000101001
11462503000101002
11462503000101003
11462503000101004
11462503000111101
11462503000111102
11462503000111103
11462503000111104
11462503000121201
11462503000121202
11462503000121203
11462503000121204
11462503000131301
11462503000131302
11462503000131303
11462503000131304
11462503000141401
11462503000141402
11462503000141403
11462503000141404
11462503000151501
11462503000151502
11462503000151503
11462503000151504
114625040000A0010
114625040000A0020
114625040000A0030
114625040000A0040
114625040000A0050
114625040000A0060
114625040000A0070
114625040000A0080
114625040000A0090
114625040000A00CE
114625040000A0100
114625040000B0010
114625040000B0020
114625040000B0030
114625040000B0040
114625040000B0050
114625040000B0060
114625040000B0070
114625040000B0080
114625040000B00CE
114625040000C0010
114625040000C00CE
114625040000R00CE

11462505000000010
11462505000000020
11462505000000030
11462505000000040
11462505000000050
11462505000000060
11462505000000070
11462505000000080
11462505000000090
11462505000000100
11462505000000110
11462505000000120
114625050000A00CE
114625050000R00CE
114625060000B0010
114625060000B0020
114625060000B0030
114625060000B0040
114625060000B0050
114625060000B0060
114625060000B0070
114625060000B0080
114625060000B0090
114625060000B0100
114625060000B0110
114625060000B0120
114625060000B0130
114625060000B0140
114625060000B0350
114625060000B0360
114625060000B0370
114625060000B0670
114625060000B0680
114625060000B0690
114625060000B0700
114625060000B0710
114625060000B0720
114625060000B0730
114625060000B0740
114625060000B0750
114625060000B0760
114625070000000CE
11462507000010101
11462507000010102
11462507000010103
11462507000020201
11462507000020202
11462507000020203
11462507000030301

11462507000030302
11462507000030303
11462507000040401
11462507000040402
11462507000040403
11462507000050501
11462507000050502
11462507000050503
11462507000060601
11462507000060602
11462507000060603
11462507000070701
11462507000070702
11462507000070703
11462507000080801
11462507000080802
11462507000080803
11462507000090901
11462507000090902
11462507000090903
11462507000101001
11462507000101002
11462507000101003
11462507000111101
11462507000111102
11462507000111103
11462507000121201
11462507000121202
11462507000121203
11462507000131301
11462507000131302
11462507000131303
11462507000141401
11462507000141402
11462507000141403
11462507000151501
11462507000151502
11462507000151503
11462507000161601
11462507000161602
11462507000161603
11462507000171701
11462507000171702
11462507000171703
11462507000181801
11462507000181802
11462507000181803
11462507000191901
11462507000191902

11462507000191903
11462507000202001
11462507000202002
11462507000202003
11462507000LK0000
114625080000A00CE
114625L11500B0010
114625L11500B0020
114625L11500B0030
114625L11500B0040
114625L11500B0050
114625L11500B0060
114625L11500B0070
114625L11500B0080
114625L11500B0090
114625L11500B0100
114625L11500B0110
114625L11500B0180
114625L11500B0190
114625L11500B0200
114625L11500B0210
114625L11500B0220
114625L1150B400CE
114625L1150N600CE
114625L1150O500CE
114625L1150R300CE
114625L12000A00CE
114625L1210000010
114625L1210000020
114625L1210000030
114625L1210000040
114625L1210000050
114625L1210000060
114625L1210000070
114625L1210000090
114625L1210000100
114625L1210000170
114625L1210000180
114625L1210000190
114625L1210000200
114625L1210000210
114625L1210000220
114625L1210B700CE
114625L1210B800CE
114625L1210O700CE
114625L1210O900CE
114625L1210R400CE
114625L21500B0120
114625L21500B0130

114625L21500B0140
114625L21500B0150
114625L21500B0160
114625L21500B0170
114625L2150N700CE
114625L2150N800CE
114625L2210000080
114625L2210000110
114625L2210000120
114625L2210000130
114625L2210000140
114625L2210000150
114625L2210000160
114625L2210N900CE
114625L31500A0200
114625L31500A0210
114625L31500A0220
114625L31500A0230
114625L31500A0240
114625L31500A0250
114625L3150N400CE
114625L41500A0010
114625L41500A0020
114625L41500A0030
114625L41500A0040
114625L41500A0050
114625L41500A0060
114625L41500A0070
114625L41500A0080
114625L41500A0090
114625L41500A0100
114625L41500A0110
114625L41500A0120
114625L41500A0130
114625L41500A0140
114625L41500A0150
114625L41500A0160
114625L41500A0170
114625L41500A0180
114625L41500A0190
114625L41500B0230
114625L41500B0240
114625L41500B0250
114625L41500B0260
114625L41500B0270
114625L41500B0280
114625L41500B0290
114625L4150B200CE
114625L4150B300CE

114625L4150N100CE
114625L4150N200CE
114625L4150N300CE
114625L4150N500CE
114625L4150O20000
114625L4150O30000
114625L4150R100CE
114625L4150R200CE
12462500000010030
12462501000000070
12462501000000080
12462501000000090
12462501000000100
12462501000000110
12462501000000120
12462501000000130
1246250100O10010
12462502000CC0030
12462502000CC0040
12462502000CC0050
12462502000CC0060
12462502000CC0070
12462502000CC0080
12462502000CC0090
12462502000CC0100
12462504000000010
124625170000000CE
12462517000010101
12462517000010102
12462517000010201
12462517000010202
12462517000010301
12462517000010302
12462517000020101
12462517000020102
12462517000020201
12462517000020202
12462517000020301
12462517000020302
12462517000030101
12462517000030102
12462517000030201
12462517000030202
12462517000030301
12462517000030302
12462517000040101
12462517000040102
12462517000040201
12462517000040202

12462517000040301
12462517000040302
12462517000050101
12462517000050102
12462517000050201
12462517000050202
12462517000050301
12462517000050302
12462517000060101
12462517000060102
12462517000060201
12462517000060202
12462517000060301
12462517000060302
12462517000100101
12462517000100102
12462517000100201
12462517000100202
12462517000100301
12462517000100302
124625L4090000010
124625L4090000020
124625L4090000030
124625L4090000040
124625L4090000050
13462501000000010
13462501000000020
13462501000000030
13462501000000040
13462501000000050
13462501000000060
13462501000000140
13462501000000150
13462501000000170
13462501000000180
13462501000000190
13462501000000200
134625010000R00CE
13462501000B100CE
13462501000B200CE
13462501000B300CE
13462501000O20000
13462501000O20010
13462501000O30010
13462501000O30020
13462501000O30040
13462502000CC0120
13462502000EE0010
13462502000EE0020

13462502000EE0030
13462502000EE0040
13462502000EE0050
13462502000EE0060
13462502000EE0070
13462502000EE0080
13462502000EE0090
13462502000EE0100
13462502000EE0110
13462502000EE0120
13462502000EE0130
13462502000EE0140
13462502000EE0150
13462502000EE0160
13462502000EE0170
13462502000EE0180
13462502000EE0190
13462502000O10010
13462502000O100CE
13462502000O300CE
13462502000RE00CE
13462503000000030
13462503000000040
13462503000000050
13462503000000060
13462503000000070
13462503000000080
13462503000000090
13462503000000100
13462503000000110
13462503000000120
13462503000000130
13462503000000140
13462503000000150
13462503000000160
134625030000R00CE
13462503000B100CE
13462503000B200CE
13462503000B300CE
13462505000000010
134625060000A0010
134625060000A0020
134625060000A0030
134625060000A0040
134625060000A0050
134625060000A0060
134625060000A0070
134625060000A0080
134625060000A0090

134625060000A0100
134625060000B0010
134625060000B0020
134625060000B0030
134625060000B0040
134625060000B0050
134625060000B0060
134625060000B0070
134625060000B0080
134625060000B0090
134625060000B0100
134625060000B0110
134625060000B0120
134625060000B0130
134625060000B0140
134625060000B0150
134625060000B0160
134625060000B0170
134625060000B0180
13462506000B100CE
13462506000B200CE
13462506000B300CE
13462506000B400CE
13462506000B600CE
13462506000B700CE
13462506000B700CE
13462506000B800CE
13462506000B900CE
13462506000O10000
13462506000O30000
13462506000R100CE
13462506000R101CE
13462506000R200CE
13462506000R300CE
1346250600B1100CE
1346250600B1200CE
1346250600B1300CE
13462517000070101
13462517000070102
13462517000070201
13462517000070202
13462517000070301
13462517000070302
13462517000080101
13462517000080102
13462517000080201
13462517000080202
13462517000080301
13462517000080302

13462517000090101
13462517000090102
13462517000090201
13462517000090202
13462517000090301
13462517000090302
134625L10700B0010
134625L10700B0020
134625L10700B0030
134625L10700B0040
134625L10700B0050
134625L10700B0060
134625L10700B0070
134625L10700B0080
134625L10700B0090
134625L10700B0100
134625L10700B0110
134625L10700B18CE
134625L10700B1900
134625L10700C0160
134625L10700O0050
134625L10700R04CE
134625L1080L10000
134625L108OS100CE
134625L1090000060
134625L1090000070
134625L1090000080
134625L109OS100CE
134625L20700A0110
134625L20700A0120
134625L20700A0130
134625L20700A0140
134625L20700A0150
134625L20700A0160
134625L20700A0170
134625L20700A0230
134625L20700A0240
134625L20700A0250
134625L20700A0260
134625L20700A0270
134625L20700A0280
134625L20700A0290
134625L20700A0300
134625L20700A0310
134625L20700A0320
134625L20700B14CE
134625L20700B15CE
134625L20700B1600
134625L20700B1700

134625L20700C0010
134625L20700C0020
134625L20700C0030
134625L20700C0040
134625L20700C0050
134625L20700C0060
134625L20700C0070
134625L20700C0080
134625L20700C0090
134625L20700C0100
134625L20700C0110
134625L20700C0120
134625L20700C0130
134625L20700C0140
134625L20700C0150
134625L20700C0170
134625L20700C0180
134625L20700C0190
134625L20700C0200
134625L20700C0210
134625L20700C0220
134625L20700C0230
134625L20700O0040
134625L20700O0060
14462500000010020
1446250000001002A
1446250000001002B
1446250000001002C
144625000000100CE
14462500000010160
1446250000001016A
1446250000001016B
14462500000010180
14462500000010190
14462500000010260
144625000000102CE
14462500000012CCE
144625010000A0010
144625010000A0020
144625010000A0030
144625010000A0040
144625010000A0050
144625010000A0060
144625010000A0070
144625010000A0080
144625010000A0090
144625010000A0100
144625010000A0110
144625010000A0120

144625010000A0130
144625010000A0140
144625010000A0150
144625010000A0170
144625010000A0180
144625010000A0190
144625010000A0200
144625010000A0210
144625010000A0220
144625010000A0230
144625010000A0240
144625010000A0250
144625010000A0260
144625010000A0270
144625010000A0280
144625010000A0290
144625010000A0300
144625010000A0310
144625010000A0320
144625010000A0330
144625010000A0340
144625010000A0350
144625010000A0360
144625010000A0370
144625010000A0380
144625010000A0390
144625010000A0400
144625010000A0410
144625010000A0420
144625010000A0430
144625010000A0440
144625010000A0450
144625010000A0460
144625010000A0470
144625010000A0480
144625010000A0490
144625010000A0500
144625010000A0510
144625010000A0520
144625010000A0530
144625010000A0540
144625010000A0550
144625010000A0560
144625010000B0010
144625010000B0020
144625010000B0030
144625010000B0040
144625010000B0050
144625010000B0060

144625010000B0070
144625010000B0080
144625010000B0090
144625010000B0100
144625010000B0110
144625010000B0120
144625010000B0130
144625010000B0140
144625010000B0150
144625010000B0160
144625010000B0170
144625010000B0180
144625010000B0190
144625010000B0200
144625010000B0210
144625010000B0220
144625010000B0230
144625010000B0240
144625010000B0250
144625010000B0260
144625010000B0270
144625010000B0280
144625010000B0290
144625010000B0300
14462501000B100CE
14462501000B20000
14462501000B300CE
14462501000B40000
14462501000F10000
14462501000F20010
14462501000F20020
14462501000F20030
14462501000F600CE
14462501000L10000
14462501000S10000
144625020000F00CE
14462502000B100CE
14462502000L10000
14462502000L20000
144625060000A0010
144625060000A0020
144625060000A0030
144625060000A0040
144625060000A0050
144625060000A0060
144625060000A0070
144625060000A0080
144625060000A0090
144625060000A00CE

144625060000A0100
144625060000A0110
144625060000A0120
144625060000A0130
144625060000A0140
144625060000A0150
144625060000A0160
144625060000A0170
144625060000A0180
144625060000A0190
144625060000A0200
144625060000A0210
144625060000A0220
144625060000A0230
144625060000A0240
144625060000A0250
144625060000A0260
144625060000A0270
144625060000A0280
144625060000A0290
144625060000A0300
144625060000A0310
144625060000A0320
144625060000A0330
144625060000A0340
144625060000A0350
144625060000A0360
144625060000A0370
144625060000B0380
144625060000B0390
144625060000B0610
144625060000B0620
144625060000B0630
144625060000B0640
144625060000B0650
144625060000B0660
144625060000C00CE
144625060000D00CE
144625060000E00CE
144625060000F00CE
144625060000G00CE
144625060000H00CE
144625070000000CE
144625070000A0101
144625070000A0102
144625070000A0201
144625070000A0202
144625070000B0101
144625070000B0102

144625070000B0201
144625070000B0202
144625070000C0101
144625070000C0102
144625070000C0201
144625070000C0202
144625070000D0101
144625070000D0102
144625070000D0201
144625070000D0202
144625070000E0101
144625070000E0102
144625070000E0201
144625070000E0202
144625070000F0101
144625070000F0102
144625070000F0201
144625070000F0202
144625070000G0101
144625070000G0102
144625070000G0201
144625070000G0202
144625070000H0101
144625070000H0102
144625070000H0201
144625070000H0202
144625070000I0101
144625070000I0102
144625070000I0201
144625070000I0202
144625070000J0101
144625070000J0102
144625070000J0201
144625070000J0202
144625070000K0101
144625070000K0102
144625070000K0201
144625070000K0202
144625070000L0101
144625070000L0102
144625070000L0201
144625070000L0202
144625070000M0101
144625070000M0102
144625070000M0201
144625070000M0202
144625070000N0101
144625070000N0102
144625070000N0201

144625070000N0202
1446250700000O0101
1446250700000O0102
1446250700000O0201
1446250700000O0202
144625070000P0101
144625070000P0102
144625070000P0201
144625070000P0202
144625070000Q0101
144625070000Q0102
144625070000Q0201
144625070000Q0202
144625070000R0101
144625070000R0102
144625070000R0201
144625070000R0202
144625070000S0101
144625070000S0102
144625070000S0201
144625070000S0202
144625070000T0101
144625070000T0102
144625070000T0201
144625070000T0202
14462508000000010
14462508000000020
14462508000000030
14462508000000040
14462508000000050
14462508000000060
14462508000000070
14462508000000080
14462508000000090
14462508000000100
14462508000000110
14462508000000120
14462508000000130
144625080000C00CE
144625080000C01CE
144625080000C02CE
144625080000D00CE
144625080000D01CE
144625080000E00CE
144625080000F00CE
144625080000G0000
144625080000H0000
144625080000I0000
144625090000A0020

144625090000A0030
144625090000A0040
144625090000A0050
144625090000A0060
144625090000A0070
144625090000A0080
144625090000A0090
144625090000A00CE
144625090000A0100
144625090000A0110
144625090000A0120
144625090000A01CE
144625090000B0000
144625090000B0010
144625090000B0020
144625090000B0030
144625090000B0040
144625090000B0050
144625090000B0060
144625090000B0070
144625090000C00CE
144625090000D00CE
144625090000E00CE
14462510000000020
14462510000000030
14462510000000040
14462510000000050
14462510000000060
14462510000000070
14462510000000080
14462510000000090
14462510000000100
14462510000000110
14462510000000120
14462510000000130
14462510000000140
14462510000000150
14462510000000160
14462510000000170
14462510000000180
14462510000000190
14462510000000200
14462510000000210
14462510000000220
14462510000000230
14462510000000240
14462510000000250
14462510000000260
144625100000A00CE

144625100000B00CE
144625100000C00CE
144625110000000CE
14462511000010101
14462511000010102
14462511000010103
14462511000020201
14462511000020202
14462511000020203
14462511000030301
14462511000030302
14462511000030303
14462511000040401
14462511000040402
14462511000040403
14462511000050501
14462511000050502
14462511000050503
14462511000060601
14462511000060602
14462511000060603
14462511000070701
14462511000070702
14462511000070703
14462511000080801
14462511000080802
14462511000080803
14462511000090901
14462511000090902
14462511000090903
14462511000101001
14462511000101002
14462511000101003
14462511000111101
14462511000111102
14462511000111103
14462511000121201
14462511000121202
14462511000121203
14462511000131301
14462511000131302
14462511000131303
14462511000141401
14462511000141402
14462511000141403
14462511000151501
14462511000151502
14462511000151503
14462511000161601

14462511000161602
14462511000161603
14462511000171701
14462511000171702
14462511000171703
14462511000181801
14462511000181802
14462511000181803
14462511000191901
14462511000191902
14462511000191903
14462511000202001
14462511000202002
14462511000202003
144625120000000CE
14462512000010201
14462512000010202
14462512000010203
14462512000010204
14462512000010205
14462512000010206
14462512000010207
14462512000010208
14462512000010209
14462512000010210
14462512000010211
14462512000010212
14462512000010301
14462512000010302
14462512000010303
14462512000010304
14462512000010305
14462512000010306
14462512000010307
14462512000010308
14462512000010309
14462512000010310
14462512000010311
14462512000010312
14462512000010401
14462512000010402
14462512000010403
14462512000010404
14462512000010405
14462512000010406
14462512000010407
14462512000010408
14462512000010409
14462512000010410

14462512000010411
14462512000010412
14462512000010501
14462512000010502
14462512000010503
14462512000010504
14462512000010505
14462512000010506
14462512000010507
14462512000010508
14462512000010509
14462512000010510
14462512000010511
14462512000010512
14462512000010601
14462512000010602
14462512000010603
14462512000010604
14462512000010605
14462512000010606
14462512000010607
14462512000010608
14462512000010609
14462512000010610
14462512000010611
14462512000010612
14462512000020201
14462512000020202
14462512000020203
14462512000020204
14462512000020205
14462512000020206
14462512000020207
14462512000020208
14462512000020209
14462512000020210
14462512000020301
14462512000020302
14462512000020303
14462512000020304
14462512000020305
14462512000020306
14462512000020307
14462512000020308
14462512000020309
14462512000020310
14462512000020401
14462512000020402
14462512000020403

14462512000020404
14462512000020405
14462512000020406
14462512000020407
14462512000020408
14462512000020409
14462512000020410
14462512000020501
14462512000020502
14462512000020503
14462512000020504
14462512000020505
14462512000020506
14462512000020507
14462512000020508
14462512000020509
14462512000020510
14462512000020601
14462512000020602
14462512000020603
14462512000020604
14462512000020605
14462512000020606
14462512000020607
14462512000020608
14462512000020609
14462512000020610
144625140000000CE
14462514000010101
14462514000010102
14462514000010103
14462514000010104
14462514000020201
14462514000020202
14462514000020203
14462514000020204
14462514000030301
14462514000030302
14462514000030303
14462514000030304
14462514000040401
14462514000040402
14462514000040403
14462514000040404
14462514000050501
14462514000050502
14462514000050503
14462514000050504
14462514000060601

14462514000060602
14462514000060603
14462514000060604
14462514000070701
14462514000070702
14462514000070703
14462514000070704
14462514000080801
14462514000080802
14462514000080803
14462514000080804
14462514000090901
14462514000090902
14462514000090903
14462514000090904
14462514000101001
14462514000101002
14462514000101003
14462514000101004
144625150000A0010
144625150000A00CE
144625150000B0080
144625150000B00CE
144625150000C0010
144625150000C00CE
144625150000C0270
144625150000D00CE
144625L1180000010
144625L1180000020
144625L1180000030
144625L1180000040
144625L1180000050
144625L1180000060
144625L1180000070
144625L1180000080
144625L1180000090
144625L1180000100
144625L1180000110
144625L1180000120
144625L11800R01CE
144625L1180OS0030
144625L1180OS01CE
144625L1180OS02CE
144625L11900A0070
144625L11900A0080
144625L11900A0090
144625L11900A0100
144625L11900A0110
144625L11900B0060

144625L11900B0070
144625L11900B0080
144625L21900A0010
144625L21900A0020
144625L21900A0030
144625L21900A0040
144625L21900A0050
144625L21900A0060
144625L21900A00CE
144625L21900B0010
144625L21900B0020
144625L21900B0030
144625L21900B0040
144625L21900B0050
144625L2190B100CE
144625L2190B200CE
144625L2190OS00CE
144625L2190R100CE
144625L2190R200CE
144625L2U21982835
15462500000050000
15462500000050010
154625060000B0400
154625060000B0410
154625060000B0420
154625060000B0430
154625060000B0440
154625060000B0450
154625060000B0460
154625060000B0470
154625060000B0480
154625060000B0490
154625060000B0500
154625060000B0510
154625060000B0520
154625060000B0530
154625060000B0540
154625060000B0550
154625060000B0560
154625060000B0570
154625060000B0580
154625060000B0590
154625060000B0600
23462500000010080
2346250000001101A
23462501000000010
23462501000000020
23462501000000030
23462501000000040

23462501000000050
23462501000000060
23462501000000070
23462501000000080
23462501000000090
23462501000000100
23462501000000110
23462501000000120
23462501000000130
23462501000000140
23462501000000150
23462501000000160
23462501000000170
23462501000000180
23462501000000190
23462501000000200
23462501000000210
23462501000000220
23462501000000230
23462501000000240
23462501000000250
23462501000000260
23462501000000270
23462501000000280
23462501000000290
23462501000000300
23462501000000310
23462501000000320
23462501000000330
23462501000000340
23462501000000350
23462501000000360
23462501000000370
23462501000000380
23462501000000390
23462501000000400
23462501000000410
23462501000000420
23462501000000430
23462501000000440
23462501000000450
23462501000000460
23462501000000470
23462501000000480
23462501000000490
23462501000000500
23462501000000510
23462501000000520
23462501000000530

23462501000000540
23462501000000550
234625010000B0000
23462501000L10000
23462501000L20000
23462501000L30000
234625020000000CE
23462502000010101
23462502000010102
23462502000010103
23462502000010104
23462502000020201
23462502000020202
23462502000020203
23462502000020204
23462502000030301
23462502000030302
23462502000030303
23462502000030304
23462502000040401
23462502000040402
23462502000040403
23462502000040404
23462502000050501
23462502000050502
23462502000050503
23462502000050504
23462502000060601
23462502000060602
23462502000060603
23462502000060604
23462502000070701
23462502000070702
23462502000070703
23462502000070704
23462502000080801
23462502000080802
23462502000080803
23462502000080804
23462502000090901
23462502000090902
23462502000090903
23462502000090904
234625020000A0010
23462502000101001
23462502000101002
23462502000101003
23462502000101004
23462502000111101

23462502000111102
23462502000111103
23462502000111104
23462502000121201
23462502000121202
23462502000121203
23462502000121204
23462502000131301
23462502000131302
23462502000131303
23462502000131304
23462502000141401
23462502000141402
23462502000141403
23462502000141404
23462502000151501
23462502000151502
23462502000151503
23462502000151504
23462502000161601
23462502000161602
23462502000161603
23462502000161604
23462502000171701
23462502000171702
23462502000171703
23462502000171704
23462502000181801
23462502000181802
23462502000181803
23462502000181804
23462502000191901
23462502000191902
23462502000191903
23462502000191904
23462502000202001
23462502000202002
23462502000202003
23462502000202004
23462502000212101
23462502000212102
23462502000212103
23462502000212104
23462502000222201
23462502000222202
23462502000222203
23462502000222204
23462502000232301
23462502000232302

23462502000232303
23462502000232304
23462502000242401
23462502000242402
23462502000242403
23462502000242404
23462502000252501
23462502000252502
23462502000252503
23462502000252504
23462502000262601
23462502000262602
23462502000262603
23462502000262604
23462502000272701
23462502000272702
23462502000272703
23462502000272704
23462502000282801
23462502000282802
23462502000282803
23462502000282804
23462502000292901
23462502000292902
23462502000292903
23462502000292904
23462502000303001
23462502000303002
23462502000303003
23462502000303004
234625L10300A0010
234625L10300A0020
234625L10300A0030
234625L10300A0040
234625L10300A0050
234625L10300A0060
234625L10300A0070
234625L10300A0080
234625L10300A0090
234625L10300A0100
234625L10300A0110
234625L10300A0120
234625L10300A0130
234625L10300B0010
234625L10300B0020
234625L10300B0030
234625L10300B0040
234625L10300B0050
234625L10300B0060

234625L10300B0070
234625L10300B0080
234625L10300B0090
234625L10300B0100
234625L10300B0110
234625L10300B0120
234625L10300B0130
234625L10300C0010
234625L10300C0020
234625L10300C0030
234625L10300C0040
234625L10300C0050
234625L10300C0060
234625L10300C0070
234625L10300C0080
234625L10300D0010
234625L10300D0020
234625L10300D0030
234625L10300D0040
234625L10300D0050
234625L10300D0060
234625L10300D0070
234625L10300D0080
234625L10300D0090
234625L10300D0100
234625L10300D0110
234625L10300D0120
234625L10300D0130
234625L10300D0140
234625L1030FD00CE
234625L310L100000
244625L131FD10010
244625L210CE20000
244625L310FD10000
244625L4100020000
244625L4100030000
244625L4100040000
244625L4100L90000
244625L4100R300CE
244625L410CE10000
244625L410CE70000

ADDITIONAL AGENTS

Company Name:	Pavese Law Firm		
Contact Person:	Neale Montgomery		
Address:	1833 Hendry Street		
City, State, Zip:	Fort Myers, FL 33901		
Phone Number:	239-336-6235	Email:	nealemontgomery@paveselaw.com

Company Name:	TR TRansportation		
Contact Person:	Ted Treesh		
Address:	2726 Oak Ridge Ct., Suite 503		
City, State, Zip:	Fort Myers, FL 33901		
Phone Number:	(239) 278-3090	Email:	tbt@trtrans.net

Company Name:			
Contact Person:			
Address:			
City, State, Zip:			
Phone Number:		Email:	

Company Name:			
Contact Person:			
Address:			
City, State, Zip:			
Phone Number:		Email:	

Company Name:			
Contact Person:			
Address:			
City, State, Zip:			
Phone Number:		Email:	

Company Name:			
Contact Person:			
Address:			
City, State, Zip:			
Phone Number:		Email:	

AFFIDAVIT OF AUTHORIZATION

APPLICATION IS SIGNED BY INDIVIDUAL OWNER, APPLICANT, CORPORATION, LIMITED LIABILITY COMPANY (L.L.C.), LIMITED COMPANY (L.C.), PARTNERSHIP, LIMITED PARTNERSHIP, OR TRUSTEE

I, Mark W. Geschwendt (name), as Vice President of Miromar Development Corporation, Sole Member (owner/title) of Miromar Lakes, LLC (company/property), swear or affirm under oath, that I am the owner or the authorized representative of the owner(s) of the property and that:

1. I have full authority to secure the approval(s) requested and to impose covenants and restrictions on the referenced property as a result of any action approved by the County in accordance with this application and the Land Development Code;
2. All answers to the questions in this application and any sketches, data or other supplementary matter attached hereto and made a part of this application are honest and true;
3. I have authorized the staff of Lee County Community Development to enter upon the property during normal working hours for the purpose of investigating and evaluating the request made thru this application; and that
4. The property will not be transferred, conveyed, sold or subdivided unencumbered by the conditions and restrictions imposed by the approved action.

Notes:

- *If the applicant is a corporation, then it is usually executed by the corp. pres. or v. pres.*
- *If the applicant is a Limited Liability Company (L.L.C.) or Limited Company (L.C.)., then the documents should typically be signed by the Company's "Managing Member."*
- *If the applicant is a partnership, then typically a partner can sign on behalf of the partnership.*
- *If the applicant is a limited partnership, then the general partner must sign and be identified as the "general partner" of the named partnership.*
- *If the applicant is a trustee, then they must include their title of "trustee."*
- *In each instance, first determine the applicant's status, e.g., individual, corporate, trust, partnership, estate, etc., and then use the appropriate format for that ownership.*

Under penalties of perjury, I declare that I have read the foregoing Affidavit of Authorization and that the facts stated in it are true.

Signature

August 10, 2022
Date

**************NOTE: NOTARY PUBLIC IS NOT REQUIRED FOR ADMINISTRATIVE APPROVALS**************
ALL OTHER APPLICATION TYPES MUST BE NOTARIZED

STATE OF FLORIDA
COUNTY OF LEE

The foregoing instrument was sworn to (or affirmed) and subscribed before me by means of ☑ physical presence or ☐ online notarization, this August 10, 2022 day of August, 20 2022, by Mark W. Geschwendt, Vice President (name of person providing oath or affirmation), who is personally known to me or who has produced _____ (type of identification) as identification.

STAMP/SEAL

Joanne Penerian
Comm.:HH 241583
Expires: March 28, 2026
Notary Public - State of Florida

Signature of Notary Public

DISCLOSURE OF INTEREST AFFIDAVIT

BEFORE ME this day appeared Mark W. Geschwendt, who, being first duly sworn and deposed says:

1. That I am the record owner, or a legal representative of the record owner, of the property that is located at no street address, Miromar Lakes MPD/DRI and is the subject of an Application for zoning action (hereinafter the "Property").

2. That I am familiar with the legal ownership of the Property and have full knowledge of the names of all individuals that have an ownership interest in the Property or a legal entity owning an interest in the Property.

[OPTIONAL PROVISION IF APPLICANT IS CONTRACT PURCHASER: In addition, I am familiar with the individuals that have an ownership interest in the legal entity that is under contract to purchase the Property.]

3. That, unless otherwise specified in paragraph 6 below, no Lee County Employee, County Commissioner, or Hearing Examiner has an Ownership Interest in the Property or any legal entity (Corporation, Company, Partnership, Limited Partnership, Trust, etc.) that has an Ownership Interest in the Property or that has contracted to purchase the Property.

4. That the disclosure identified herein does not include any beneficial Ownership Interest that a Lee County Employee, County Commissioner, or Hearing Examiner may have in any entity registered with the Federal Securities Exchange Commission or registered pursuant to Chapter 517, whose interest is for sale to the general public.

5. That, if the Ownership Interest in the Property changes and results in this affidavit no longer being accurate, the undersigned will file a supplemental Affidavit that identifies the name of any Lee County Employee, County Commissioner, or Hearing Examiner that subsequently acquires an interest in the Property.

6. Disclosure of Interest held by a Lee County Employee, County Commissioner, or Hearing Examiner.

Name and Address	Percentage of Ownership
None	

Under penalty of perjury, I declare that I have read the foregoing and the facts alleged are true to the best of my knowledge and belief.

Property Owner

Mark W. Geschwendt, Vice President
Miromar Development Corporation
Sole Member of Miromar Lakes, LLC

************NOTE: NOTARY PUBLIC IS NOT REQUIRED FOR ADMINISTRATIVE APPROVALS************
ALL OTHER APPLICATION TYPES MUST BE NOTARIZED

STATE OF FLORIDA
COUNTY OF LEE

The foregoing instrument was sworn to (or affirmed) and subscribed before me by means of ☑ physical presence or ☐ online notarization, on August 10, 2022 by Mark W. Geschwendt, Vice President, Miromar Development Corporation, Sole Member of Miromar Lakes, LLC), who is personally known to me.

STAMP/SEAL

Signature of Notary Public

Joanne Penerian
Comm.:HH 241583
Expires: March 28, 2026
Notary Public - State of Florida

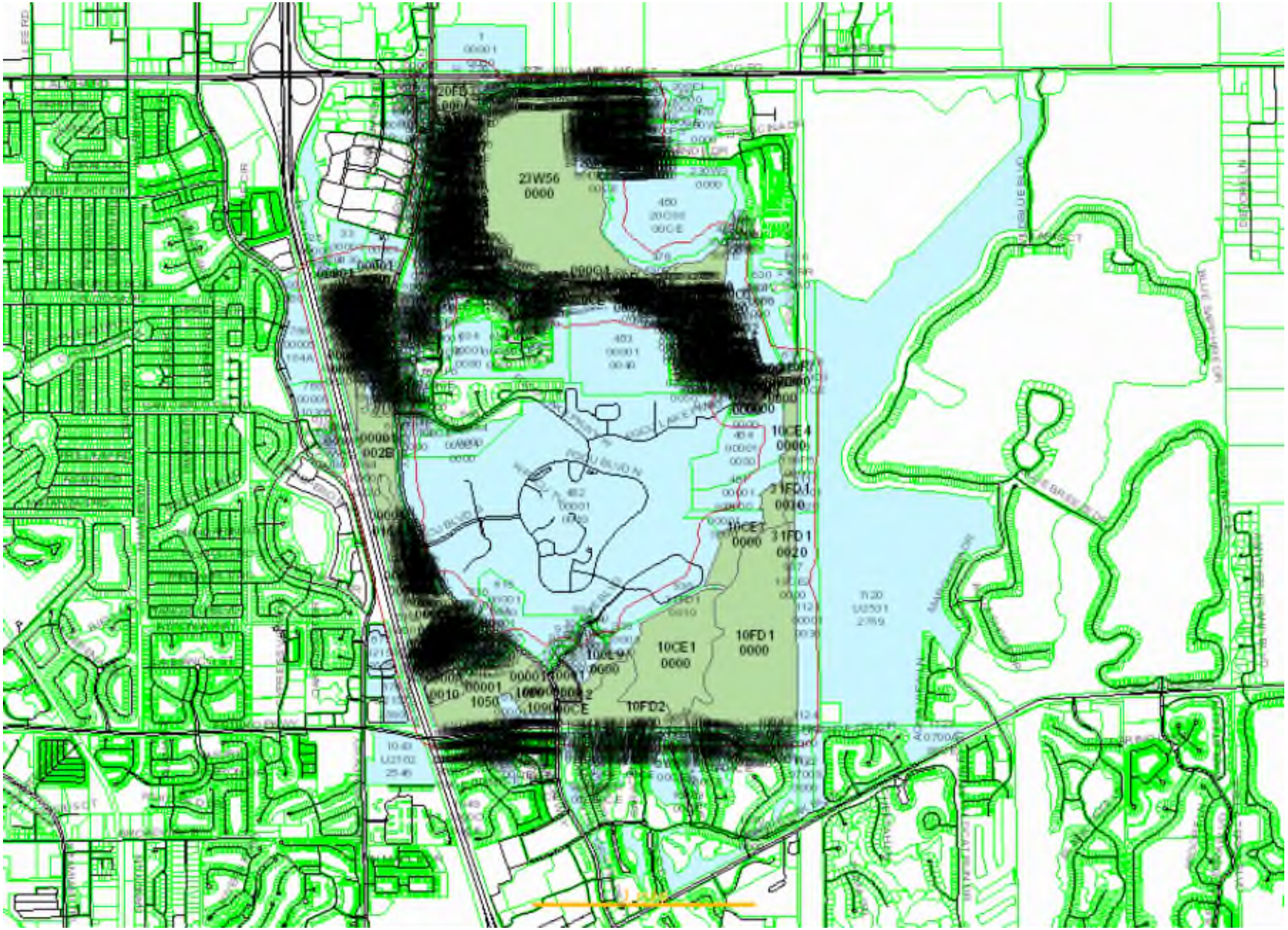
23W56
0000
10CE4
0000
31FD1
0010
10CE3
0000
31FD1
0020
10FD1
0000
10CE1
0000
10FD2
1050

MSF AUSTIN I LLC +
7978 COOPER CREEK BLVD #100
UNIVERSITY PARK FL 34201

CS HOLDINGS-ALICO LLC
3900 NW 126TH AVE
CORAL SPRINGS FL 33065

COOPER REALTY COMPANY
1661 AARON BRENNER DR STE 200
MEMPHIS TN 38120

MIROMAR LAKES CDD
2301 NORTHEAST 37TH ST
FORT LAUDERDALE FL 33308

YASSKY MIRIAM TR
361 WISTER RD
WYNNEWOOD PA 19096

MUNROE JENNIFER ERIN TR
50309 HUNTERS CREEK TRL
SHELBY TOWNSHIP MI 48317

RUSAK KRIS J TR
52880 TACOMA NARROWS DR
MACOMB MI 48042

MCCARTHY ROBERT H
9977 ISOLA WAY
FORT MYERS FL 33913

RADETICH EILEEN
PO BOX 120
HADDONFIELD NJ 08033

ADAMS JAY MICHAEL &
21318 ARCADE ST
MAPLEWOOD MN 55109

SPIRES GERALD J & JOAN F
5750 BAUMAN HILL RD
LANCASTER OH 43130

WEITZ PAUL TR
9947 ISOLA WAY
MIROMAR LAKES FL 33913

LOTZ PAUL H & MARGARET S
9939 ISOLA WAY
MIROMAR LAKES FL 33913

LOOYENGA DAVID S &
18609 BUCKBERRY LN
MOKENA IL 60448

BRZUZIEWSKI GLENN +
4029 APPLERIDGE LN
RICHFIELD OH 44286

BEREJIK JOAN L TR
9920 ISOLA WAY
FORT MYERS FL 33913

EFKEN STEVEN A & JOAN
9930 ISOLA WAY
MIROMAR LAKES FL 33913

BERTIN CHRISTOPHER D
21851 CENTER RIDGE RD STE 511
ROCKY RIVER OH 44116

JEFFERYS DEAN C & KAREN M
9948 ISOLA WAY
MIROMAR LAKES FL 33913

ISOLA WAY LLC
4203 ROSEDALE RD
MIDDLETOWN OH 45042

Page Break

Page Break

SCHECHMAN MORRIS & SUSAN F L/E
410 FOX CHAPEL DR
TIMONIUM MD 21093

LEFEVRE ROBERT G & MARY M
9970 ISOLA WAY
MIROMAR LAKES FL 33913

MCVEIGH SEAN GORDAN &
1789 VEENA WAY
METCALFE ON K0A 2P0
CANADA

ZEIDLER JOHN MARK &
6101 FLIGHTLINE DR
EVANSVILLE IN 47725

GCTC HOLDINGS LLC
NORTH AMERICAN DEVELOPMENT GRO
400 CLEMATIS ST STE 201
WEST PALM BEACH FL 33401

GCTC HOLDINGS LLC
NORTH AMERICAN DEVELOPMENT GRO
400 CLEMATIS ST STE 201
WEST PALM BEACH FL 33401

SUNTRUST BANK
PO BOX 167
WINSTON SALEM NC 27102

DEKLAM DIVAS LLC
RON MAHAN
14 WINEWOOD CT
FORT MYERS FL 33919

MIROMAR LAKES GOLF CLUB LLC
18520 MIROMAR LAKES BLVD
MIROMAR LAKES FL 33913

MIROMAR LAKES MASTER ASSOC INC
10801 CORKSCREW RD STE 305
ESTERO FL 33928

FGCU BOARD OF TRUSTEES
10501 FGCU BLVD S
FORT MYERS FL 33965

MIROMAR LAKES CDD
2301 NORTHEAST 37TH ST
FORT LAUDERDALE FL 33308

FGCU BOARD OF TRUSTEES
10501 FGCU BLVD S
FORT MYERS FL 33965

MIROMAR LAKES CDD
2301 NORTHEAST 37TH ST
FORT LAUDERDALE FL 33308

MCCLUNG MARK W & LINDA D
11708 MANNER RD
LEAWOOD KS 66211

CLEMENTS JOSEPH J &
2376 ATCO AVE
ATCO NJ 08004

MCDONAGH CHRISTOPHER W &
10480 VIA BALESTRI DR
FORT MYERS FL 33913

STEFKO JANICE L
17751 WILLARD PL
LAKE MILTON OH 44429

IANNOZZI JOHN & ROSANNE
1599 LAKESHORE RD
SARNIA ON N7X 1B5
CANADA

MERVES MARVIN L & MARGARET L/E
10450 VIA BALESTRI DR
FORT MYERS FL 33913

PERKINS KARYL L
10430 VIA BALESTRI DR
FORT MYERS FL 33913

KLAIM MIRAMAR LLC
1220 WARD AVE 300
WEST CHESTER PA 19380

KIRCHHOFF RONALD J TR
16792 THUNDER RIDGE DR
PEOSTA IA 52068

STEVENS CRAIG W & SHERYN L
5887 WEST SWEDEN RD
BERGEN NY 14416

DAVIS RONALD L
10390 VIA BALESTRI DR
FORT MYERS FL 33913

BUREN TIMOTHY ALIEN TR
4782 WOODHAVEN DR
GALENA OH 43021

VARITES CATHERINE
10370 VIA BALESTRI DR
FORT MYERS FL 33913

CLARKSON THOMAS F & NANCY C
17281 LAKE VIEW CIR
NORTHVILLE MI 48168

BELL STUART & LAURA A
10350 VIA BALESTRI DR
FORT MYERS FL 33913

WALLANS JEFFREY G
111 LAKESHORE RD
PO BOX 370
BRIGHTON ON K0K 1H0
CANADA

BUNKER LODGE INC
5437 COUNTRY RD 27
AUBURN IN 46706

WARZALA RICHARD S & DONNA M
10365 VIA BALESTRI DR
FORT MYERS FL 33913

ELLIOTT PATRICIA
10375 VIA BALESTRI DR
FORT MYERS FL 33913

WOLF ROBERT A II & LAURA J
44 OAKHILL DR
LITITZ PA 17543

ALLENBURG MARY E
10395 VIA BALESTRI DR
FORT MYERS FL 33913

MORNINGSTAR PAMELA L
10405 VIA BALESTRI DR
FORT MYERS FL 33913

LEPORE WAYNE TR
10435 VIA BALESTRI DR
FORT MYERS FL 33913

GRAHAM STEPHEN E + DEBRA TR
4492 ROCK RIDGE LN
AKRON OH 44333

SHERWOOD JOHN E + DIANA K TR
10485 VIA BALESTRI DR
FORT MYERS FL 33913

FRANGAKIS KONSTANTINOS
883 MAIN ST
DIGHTON MA 02715

PageBreak

MIROMAR LAKES LLC
MIROMAR LAKES COMM ASSN
10801 CORKSCREW RD STE 305
ESTERO FL 33928

MIROMAR LAKES MASTER ASSOCIATI
10801 CORKSCREW RD STE 305
ESTERO FL 33928

MIROMAR LAKES CDD
2301 NORTHEAST 37TH ST
FORT LAUDERDALE FL 33308

LYONS LAND CORP LLC
2726 SWAMP CABBAGE CT
FORT MYERS FL 33901

MIROMAR LAKES LLC
MIROMAR LAKES COMM ASSN
10801 CORKSCREW RD STE 305
ESTERO FL 33928

CREEL KEITH E +
751 S BURTON PL
ARLINGTON HEIGHTS IL 60005

CHOWDHURY FERDOUSI
10371 VIA ANACAPRI CT
MIROMAR LAKES FL 33913

SKAFF JON SCOTT &
10351 VIA ANACAPRI CT
MIROMAR LAKES FL 33913

GOEPEL PATRICK F & DEBRA M
10331 VIA ANACAPRI CT
MIROMAR LAKES FL 33913

ROCHFORD JOHN T JR
10311 VIA ANACAPRI CT
MIROMAR LAKES FL 33913

MIROMAR LAKES LLC
MIROMAR LAKES COMM ASSN
10801 CORKSCREW RD STE 305
ESTERO FL 33928

LYONS LAND CORP LLC
2726 SWAMP CABBAGE CT
FORT MYERS FL 33901

MIROMAR LAKES MASTER ASSN INC
10801 CORKSCREW RD STE 305
ESTERO FL 33928

BELLAVISTA AT MIROMAR LAKES LP
SENTRY MANAGEMENT INC
2180 W SR 434 STE 5000
LONGWOOD FL 32779

BELLAVISTA AT MIROMAR LAKES
SENTRY MANAGEMENT INC
2180 W SR 434 STE 5000
LONGWOOD FL 32779

ANTHONY SCOTT JACOBSON TRUST +
17634 BALLANTRAE CIR
EDEN PRAIRIE MN 55347

BATOFF JEFFREY S +
750 RIGHTERS MILL RD
PENN VALLEY PA 19072

BARR TRUST +
10341 VIA ANACAPRI CT
MIROMAR LAKES FL 33913

VAN KIRK ROBERT S & MELVA H
122 CARRIAGE HILL DR
MARS PA 16046

MIROMAR LAKES MASTER ASSN INC
10801 CORKSCREW RD STE 305
ESTERO FL 33928

Page Break

FIELDS DAN R
10301 VIA ANACAPRI CT
MIROMAR LAKES FL 33913

CONNER MICHAEL & SUSAN
10401 VIA LOMBARDIA CT
MIROMAR LAKES FL 33913

HARDING CINDY & RICHARD S
10411 VIA LOMBARDIA CT
MIROMAR LAKES FL 33913

BRLAS MARY LAUREN
10421 VIA LOMBARDIA CT
MIROMAR LAKES FL 33913

WHITE CULLY & COLLEEN
W278N2771 ROCKY POINT RD
PEWAUKEE WI 53072

DALE M LICHY QPRT +
10441 VIA LOMBARDIA CT
MIROMAR LAKES FL 33913

FREITAG SUSAN TR
17432 VIA LUGANO CT
MIROMAR LAKES FL 33913

SANTANA JOHAN TR
10471 VIA LOMBARDIA CT
MIROMAR LAKES FL 33913

JOHNSON GRAYSEN PORTER II TR
10471 VIA LOMBARDIA CT
MIROMAR LAKES FL 33913

MIROMAR LAKES MASTER ASSN INC
10801 CORKSCREW RD STE 305
ESTERO FL 33928

MIROMAR LAKES CDD
2301 NORTHEAST 37TH ST
FORT LAUDERDALE FL 33308

MIROMAR LAKES MASTER ASSN INC
10801 CORKSCREW RD STE 305
ESTERO FL 33928

MIROMAR LAKES MASTER ASSN INC
10801 CORKSCREW RD STE 305
ESTERO FL 33928

NONDORF MONA D & GARY A
10530 VIA MILANO
MIROMAR LAKES FL 33913

KISILOSKI DAVID & JACKIE
5230 FINCH AVE E UT 6
TORONTO ON M1S 4Z9
CANADA

ERLENBACH MICHAEL & CONNIE
10550 VIA MILANO DR
MIROMAR LAKES FL 33913

MILLER VIRGINIA A &
10560 VIA MILANO
MIROMAR LAKES FL 33913

FOX STEPHEN & LISA
1110 SIGNAL HILL LN
BERWYN PA 19312

PETERS JOHN D
10580 VIA MILANO DR
MIROMAR LAKES FL 33913

SAUNDERS ROBERT REED &
10590 VIA MILANO DR
MIROMAR LAKES FL 33913

PageBreak

RITCHAY DAVID B
10600 VIA MILANO DR
MIROMAR LAKES FL 33913

GEREMSKI TERRENCE E &
10620 VIA MILANO DR
MIROMAR LAKES FL 33913

MAURILLO BARRY
75 DEVON ROAD
ESSEX FELLS NJ 07021

KITCHEN CHARLES L & HELGA H
17999 MODENA RD
FORT MYERS FL 33913

BEIRNE THOMAS R & JOANNE M
205 RIVER RD
BRIARCLIFF MANOR NY 10510

BEAVEN ROBERT W TR
17975 MODENA RD
MIROMAR LAKES FL 33913

COHEN RICHARD G &
17959 MODENA RD
MIROMAR LAKES FL 33913

CIUNI STEVEN J TR
17945 MODENA RD
MIROMAR LAKES FL 33913

PARKER DONALD G TR
18311 VICENZA WAY
FORT MYERS FL 33913

WHITE WILLIAM C III &
10011 ISOLA WAY
MIROMAR LAKES FL 33913

STEFANOS JOHN C +
17041 SWALLOW LANE
ORLAND PARK IL 60467

WEBER MICHAEL T & LESLIE G
10630 VIA MILANO
MIROMAR LAKES FL 33913

VOLTERRA HOMEOWNERS
8910 TERRINE CT
BONITA SPRINGS FL 34135

TONTI R CHARLES TR
17995 MODENA RD
FORT MYERS FL 33913

SUTTIE JAMES K & SANDRA
PMB 202 SUITE 212
24600 S TAMIAMI TRL
BONITA SPRINGS FL 34134

MCCULLOUGH JAMIE L
17967 MODENA RD
MIROMAR LAKES FL 33913

AMBROSE ALBERT J TR
17951 MODENA RD
MIROMAR LAKES FL 33913

SREDZINSKI GARRY R + JULIE TR
20 EVERGREEN DR
HARRISON TOWNSHIP MI 48045

LADWIG MARY TR
10019 ISOLA WAY
MIROMAR LAKES FL 33913

KOCHAKIAN JAMES M &
110 SAWYERS LN
TEWKSBURY MA 01876

Page Break

BLOCK KATE G TR
3300 HAVEL DR
BEACHWOOD OH 44122

WEBER KEVIN & JANET
1647 N FEDERAL HWY
DELRAY BEACH FL 33483

MILLER CLIFFORD III &
10018 ISOLA WAY
MIROMAR LAKES FL 33913

CLEAVES BARBARA TR +
17920 MODENA RD
MIROMAR LAKES FL 33913

CORDAY LANE +
5 REBA CT
MORTON GROVE IL 60053

PALMISANO STEVEN D &
306 HILLSIDE AVE
CHATHAM NJ 07928

SOUTH GEORGIAN INVESTMENTS INC
10100 VALIANT CT
MIROMAR LAKES FL 33913

BISHOP MARK & MICHELE L
112 OLDE TOWN TRAIL
BEREA OH 44017

CORDES RALPH TIMOTHY &
17968 MODENA RD
MIROMAR LAKES FL 33913

HAUBEN LILLIAN P
42 HIDDEN COVE
SOUTHAMPTON NY 11968

ROMANO SCARPELLI TERRI ANN
17984 MODENA RD
MIROMAR LAKES FL 33913

HIGGINS TED & LINDA
17992 MODENA RD
FORT MYERS FL 33913

MICHAUD ANNE K TR
17998 MODENA RD
MIROMAR LAKES FL 33913

MIROMAR LAKES CDD
2301 NORTHEAST 37TH ST
FORT LAUDERDALE FL 33308

MIROMAR LAKES CDD
2301 NORTHEAST 37TH ST
FORT LAUDERDALE FL 33308

MIROMAR LAKES MASTER ASSN INC
10801 CORKSCREW RD STE 305
ESTERO FL 33928

JG GULF COAST TOWN CENTER LLC
2030 HAMILTON PLACE BLVD STE 500
CHATTANOOGA TN 37421

GCTC HOLDINGS LLC
NORTH AMERICAN DEVELOPMENT GRO
400 CLEMATIS ST STE 201
WEST PALM BEACH FL 33401

TLV PROPERTIES LLC
FIESTA RESTAURANT GROUP INC
14800 LANDMARK BLVD STE 500
DALLAS TX 75254

M + T POOH LLC
101 WEST 55TH ST
NEW YORK NY 10019

PageBreak

GCTC HOLDINGS LLC
NORTH AMERICAN DEVELOPMENT GRO
400 CLEMATIS ST STE 201
WEST PALM BEACH FL 33401

GC 17470 LLC
4215 E 60TH ST STE 6
DAVENPORT IA 52807

JG GULF COAST TOWN CENTER LLC
2030 HAMILTON PLACE BLVD STE 500
CHATTANOOGA TN 37421

JG GULF COAST TOWN CENTER LLC
2030 HAMILTON PLACE BLVD STE 500
CHATTANOOGA TN 37421

JG GULF COAST TOWN CENTER LLC
2030 HAMILTON PLACE BLVD STE 500
CHATTANOOGA TN 37421

COSTCO WHOLESALE CORP
PROPERTY TAX DEPT 621
999 LAKE DR STE 200
ISSAQUAH WA 98027

GCTC HOLDINGS LLC
NORTH AMERICAN DEVELOPMENT GRO
400 CLEMATIS ST STE 201
WEST PALM BEACH FL 33401

COTTAGE GROVE ADVANCED LLC
COASTAL QSR JULIANNE CUSHEN
1340 HAMILTON AVE
CLEARWATER FL 33756

GCTC HOLDINGS LLC
NORTH AMERICAN DEVELOPMENT GRO
400 CLEMATIS ST STE 201
WEST PALM BEACH FL 33401

S & L PROPERTIES GULF COAST LL
2651 KIRKING CT
PORTAGE WI 53901

ULTIMATE EXPRESS CAR WASH TWO
5344 IMMOKALEE RD
NAPLES FL 34109

UNIVERSITY PLAZA MASTER
25425 CENTER RIDGE RD
WESTLAKE OH 44145

RARE HOSPITALITY MANAGEMENT IN
DARDEN RESTAURANTS INC
1000 DARDEN CENTER DR
ORLANDO FL 32837

2F LAND COMPANY LLC
2154 MEDICI WAY
EL DORADO HILLS CA 95762

CH RETAIL FUND I FT MYERS
3819 MAPLE AVE
DALLAS TX 75219

BLUE GRASS BRED LLC
13562 PINE VILLA LN
FORT MYERS FL 33912

BOURDEAU KARL S TR
10401 TREVI ISLE WAY
MIROMAR LAKES FL 33913

WENDT THOMAS A JR &
76 BRICE LANDING
EAST AMHERST NY 14051

DONALD E HENRY TRUST +
9048 E CRESTWOOD ST
WICHITA KS 67206

KARNS ROBERT T & CHARLENE S
57 STRAWBERRY LANE
PORTSMOUTH RI 02871

Page Break

PageBreak

POWERS GARY
405 TALL TIMBERS RD
GLASTONBURY CT 06033

KELLER DOUGLAS C TR
10461 TREVI ISLE WAY
MIROMAR LAKES FL 33913

ALMOND JAMES S +
11901 CREEL LODGE DR
LOUISVILLE KY 40223

MALETTE JOSEE TR
130 RUE DES MOISSONS
ST JEAN QC J2Y 1B7
CANADA

LOVE JAY BARCLAY &
17411 VIA ANCONA WAY
MIROMAR LAKES FL 33913

MIROMAR LAKES MASTER ASSN INC
10801 CORKSCREW RD STE 305
ESTERO FL 33928

MIROMAR LAKES MASTER ASSN INC
10801 CORKSCREW RD STE 305
ESTERO FL 33928

MIROMAR LAKES LLC
10801 CORKSCREW RD STE 305
ESTERO FL 33928

MIROMAR LAKES LLC
10801 CORKSCREW RD STE 305
ESTERO FL 33928

LH MODEL LLC
4300 FORD ST STE 105
FORT MYERS FL 33916

PILEGGI TIMOTHY J & GALE S
3804 LAKE POWELL
ARLINGTON TX 76016

RILEY JOHN & PEGGY L
2121 HUTCHINSON RD
FLOSSMOOR IL 60422

TRESSEL ELLEN J TR
5264 HIDDEN FALLS DR
MEDINA OH 44256

KYLE STACY TR
4594 RED FOX DR
MASSILLON OH 44646

COPPOLINO RICHARD & JOANN
17421 VIA ANCONA WAY
MIROMAR LAKES FL 33913

COSTA MAGGIORE II HOMEOWNERS A
10801 CORKSCREW RD STE 305
ESTERO FL 33928

MIROMAR LAKES LLC
10801 CORKSCREW RD STE 305
ESTERO FL 33928

MIROMAR LAKES LLC
10801 CORKSCREW RD STE 305
ESTERO FL 33928

FRANK R JENKINS CUSTOM HOMES L
12140 CARISSA COMMERCE CT #103
FORT MYERS FL 33966

RICK GREGORY L & KATHLEEN
6851 LAKEWOOD ISLE DR
FORT MYERS FL 33908

Page Break

PageBreak PageBreak

GALLWAS DOUGLAS WILLIAM &
5 APPLE ORCHARD CT
DELLWOOD MN 55110

HORST MERLE A TR
26467 LUCKY STONE RD UNIT 201
BONITA SPRINGS FL 34135

MIROMAR LAKES LLC
10801 CORKSCREW RD STE 305
ESTERO FL 33928

AVELLINO QUEST LLC
8180 CORPORATE PARK DR STE 250
CINCINNATI OH 45242

LUBRATT JAMES M TR
4240 REILAND LANE
SHOREVIEW MN 55126

RICHARD AARON
7824 E WASHINGTON ST
CHAGRIN FALLS OH 44023

DEMOSS DAVID L TR
4206 CURVE RD
DELAWARE OH 43015

MIROMAR LAKES LLC
10801 CORKSCREW RD STE 305
ESTERO FL 33928

MIROMAR LAKES LLC
10801 CORKSCREW RD STE 305
ESTERO FL 33928

TREVI ISLE LLC
12 SMALL BROOK CIR
RANDOLPH NJ 07869

VENETO 2 LLC
10365 VIA BALESTRI DRIVE
MIROMAR LAKES FL 33913

MOULDER LEON O JR TR
10520 TREVI ISLE WAY
MIROMAR LAKES FL 33913

DONNELLY KEITH
248 SHORE RD
MOUNT SINAI NY 11766

SUTTON NATHANIEL K TR
11859 VIA NOVELLI CT
MIROMAR LAKES FL 33913

FAMIGLIETTI RICHARD &
542 KINZIE ISLAND CT
SANIBEL FL 33957

COSTA MAGGIORE II HOMEOWNERS A
10801 CORKSCREW RD STE 305
ESTERO FL 33928

SCHMIDLER JOHN & CINDY
11451 VENETIAN LAGOON DR
FORT MYERS FL 33913

TURSI KAMILA SHURII &
11441 VENETIAN LAGOON DR
FORT MYERS FL 33913

GOEDE JOHN C TR
8777 BELLANO CT #101
NAPLES FL 34119

MARANO STEVEN J &
11421 VENETIAN LAGOON DR
FORT MYERS FL 33913

PageBreak

TAYLOR MORRISON OF FLORIDA INC
28100 BONITA GRANDE DR STE 102
BONITA SPRINGS FL 34135

TAYLOR MORRISON OF FLORIDA INC
28100 BONITA GRANDE DR STE 102
BONITA SPRINGS FL 34135

PageBreak

TAYLOR MORRISON OF FLORIDA INC
28100 BONITA GRANDE DR STE 102
BONITA SPRINGS FL 34135

TAYLOR MORRISON OF FLORIDA INC
28100 BONITA GRANDE DR STE 102
BONITA SPRINGS FL 34135

TAYLOR MORRISON OF FLORIDA INC
28100 BONITA GRANDE DR STE 102
BONITA SPRINGS FL 34135

TAYLOR MORRISON OF FLORIDA INC
28100 BONITA GRANDE DR STE 102
BONITA SPRINGS FL 34135

TAYLOR MORRISON OF FLORIDA INC
28100 BONITA GRANDE DR STE 102
BONITA SPRINGS FL 34135

TAYLOR MORRISON OF FLORIDA INC
28100 BONITA GRANDE DR STE 102
BONITA SPRINGS FL 34135

TAYLOR MORRISON OF FLORIDA INC
28100 BONITA GRANDE DR STE 102
BONITA SPRINGS FL 34135

TAYLOR MORRISON OF FLORIDA INC
28100 BONITA GRANDE DR STE 102
BONITA SPRINGS FL 34135

ESPLANADE LAKE CLUB CDD
JP WARD & ASSOCIATES LLC
2900 NE 12TH TER STE 1
OAKLAND PARK FL 33334

ESPLANADE LAKE CLUB CDD
JP WARD & ASSOCIATES LLC
2900 NE 12TH TER STE 1
OAKLAND PARK FL 33334

ESPLANADE LAKE CLUB CDD
JP WARD & ASSOCIATES LLC
2900 NE 12TH TER STE 1
OAKLAND PARK FL 33334

ESPLANADE LAKE CLUB CDD
JP WARD & ASSOCIATES LLC
2900 NE 12TH TER STE 1
OAKLAND PARK FL 33334

FRANCIS JULIE
6816 CHEYENNE CIR
MINNEAPOLIS MN 55439

SAKICH PATRICIA L TR
1591 SPYGLASS CIR
CHESTERTON IN 46304

VANCE SUSAN E TR
5879 SUMMER RIDGE LANE
GALENA OH 43021

LOCKER NINA F TR
12248 VIA ARLINE RD
LOS ALTOS CA 94022

BLAIR JAMES T & ANNA
10671 VIA MILANO DR # 1903
MIROMAR LAKES FL 33913

JARDINE BRIAN & TRACI
1915 RATHMOR RD
SOUTHFIELD MI 48034

MIROMAR LAKES LLC
10801 CORKSCREW RD STE 305
ESTERO FL 33928

MIROMAR LAKES LLC
10801 CORKSCREW RD STE 305
ESTERO FL 33928

STEFFEY JAMES BRUCE &
10611 VIA TORINO WAY
MIROMAR LAKES FL 33913

OLSON JOSEPH J TR
10510 VIA TORINO WAY
MIROMAR LAKES FL 33913

GIZE GARY R & KAREN A
2840 BONFIRE PL
FORT WAYNE IN 46814

ROHELA HIRA B & HARBHAJAN
3175 HAMPTON CT
EAST LIVERPOOL OH 43920

JONES AUBREY W & PHYLLIS J
8853 STRATFORD CT
OWINGS MD 20736

NEIL I LOCKE TRUST +
10610 VIA TORINO WAY
MIROMAR LAKES FL 33913

JOHNSON SANDRA L TR
15828 SAVONA WAY
NAPLES FL 34110

BOWLES COLLEN TR
35 BAKER HILL CRES PH 10
STOUFFVILLE ON L4A 1P8
CANADA

2472422 ONTARIO INC
1007 NELLIE LITTLE CRES
NEW MARKET ON L3X 3E6
CANADA

MERTEN JOHN KENNETH &
10511 VIA TORINO WAY
MIROMAR LAKES FL 33913

TODD V WIPF TRUST +
245 ARDSLEY LN
ALPHARETTA GA 30005

WILLIAMS LAND CORPORATION
4865 TRAVERTINE WAY
AKRON OH 44333

ZANGMEISTER STEVEN S TR
1180 MEDINA RD
MEDINA OH 44256

WARMINGHAM TODD +
PO BOX 215
NEWPORT NY 13416

WESSENDORF MATTHEW &
10600 VIA TORINO WAY
MIROMAR LAKES FL 33913

SCOTT ALAN STOSSER TRUST
1061 NIK RYAN DR
BLACKSBURG VA 24060

WEARSCH GREGORY E & AMY R
19760 FRAZIER DR
ROCKY RIVER OH 44116

BOHN GREGG +
10551 VIA TORINO WAY
MIROMAR LAKES FL 33913

HERNALSTEEN RICHARD F &
3230 LEGACY CT
WEST BLOOMFIELD MI 48323

CURWICK JERRY L & PAULA A
10501 VIA TORINO WAY
MIROMAR LAKES FL 33913

PageBreak PageBreak

COXE ALEXANDER B &
17431 VIA ANCONA WAY
MIROMAR LAKES FL 33913

INGE SHARON L & RONALD E
17451 VIA ANCONA WAY
MIROMAR LAKES FL 33913

BEDNAR MARY ANN TR
8465 WHITEWOOD RD
BRECKSVILLE OH 44141

STRATTON BRADLEY JAMES &
17491 VIA ANCONA WAY
MIROMAR LAKES FL 33913

MIROMAR LAKES MASTER ASSN INC
10801 CORKSCREW RD STE 305
ESTERO FL 33928

COSTA MAGGIORE II HOMEOWNERS A
10801 CORKSCREW RD STE 305
ESTERO FL 33928

MIROMAR LAKES MASTER ASSOCIATI
10801 CORKSCREW RD STE 305
ESTERO FL 33928

MIROMAR LAKES MASTER ASSN INC
10801 CORKSCREW RD STE 305
ESTERO FL 33928

SCIBERRAS MARIO & ANNETTE
50872 NORTHSTAR WAY
NORTHVILLE MI 48168

SAKICH PATRICIA L TR
18100 VIA PORTOFINO WAY
MIROMAR LAKES FL 33913

LEISEY VINCENT W
331 VILLAGE POINTE PLAZA
OMAHA NE 68118

VALENTI JOAN M
6 MORGAN PL
UNIONVILLE CT 06085

DALEO BRIAN & JULIANA
17481 ANCONA WAY
MIROMAR LAKES FL 33913

MIROMAR LAKES MASTER ASSN INC
10801 CORKSCREW RD STE 305
ESTERO FL 33928

MIROMAR LAKES MASTER ASSN INC
10801 CORKSCREW RD STE 305
ESTERO FL 33928

COSTA MAGGIORE II HOMEOWNERS A
10801 CORKSCREW RD STE 305
ESTERO FL 33928

MIROMAR LAKES CDD
2301 NORTHEAST 37TH ST
FORT LAUDERDALE FL 33308

WATKINS CAROLE S TR
18112 VIA PORTOFINO WAY
MIROMAR LAKES FL 33913

BARDHI ARDJAN & MARSELA
18104 VIA PORTOFINO WAY
MIROMAR LAKES FL 33913

BRUNS ROBERT A & ROSEMARIE TR
18101 VIA PORTOFINO WAY
MIROMAR LAKES FL 33913

PageBreak PageBreak

CHONG LIA & MARK TR
2210 VANDERBILT BEACH RD #1300
NAPLES FL 34109

KOOP ALVIN W &
242 N LAKESHORE DR
HOLLAND MI 49424

LOFTUS PAUL K & BRIDGET K
2855 INDIAN SPRING LN
ALLISON PARK PA 15101

HUFF LEONA ELIZABETH
PO BOX 1112
ESTERO FL 33929

LAGARCE SUSAN M TR
20 ROWES WHARF - #607
BOSTON MA 02110

RUSSO JAY ROBERT & SANDRA
11750 VIA SORRENTO PL
MIROMAR LAKES FL 33913

WILLIAM THOMPSON TRUST +
11760 VIA SORRENTO PL
MIROMAR LAKES FL 33913

WIESEMANN ERIC & DENISE
11770 VIA SORRENTO PL
MIROMAR LAKES FL 33913

J SCOTT JOHNSON TRUST +
11780 VIA SORRENTO PL
MIROMAR LAKES FL 33913

MOONEY BETH E TR
11790 VIA SORRENTO PL
MIROMAR LAKES FL 33913

PULTE HOME COMPANY LLC
24311 WALDEN CENTER DR STE 300
BONITA SPRINGS FL 34134

PULTE HOME COMPANY LLC
24311 WALDEN CENTER DR STE 300
BONITA SPRINGS FL 34134

TAYLOR MORRISON OF FLORIDA INC
28100 BONITA GRANDE DR STE 102
BONITA SPRINGS FL 34135

TAYLOR MORRISON OF FLORIDA INC
28100 BONITA GRANDE DR STE 102
BONITA SPRINGS FL 34135

TAYLOR MORRISON OF FLORIDA INC
28100 BONITA GRANDE DR STE 102
BONITA SPRINGS FL 34135

CHRISTOPHER JOHN J & MARY J
11621 VENETIAN LAGOON DR
FORT MYERS FL 33913

MEROLA LEONARD & KARAN M
11611 VENETIAN LAGOON DR
FORT MYERS FL 33913

SMITH STANLEY SCOTT &
11601 VENETIAN LAGOON DR
FORT MYERS FL 33913

BASSINGER MICHAEL A &
11591 VENETIAN LAGOON DR
FORT MYERS FL 33913

STEVEN M TURNER BUCKEYE TRUST
11581 VENETIAN LAGOON DR
FORT MYERS FL 33913

PageBreak

BASSINGER MICHAEL A &
11571 VENETIAN LAGOON DR
FORT MYERS FL 33913

RICHARD A VAN HEUKELOM TRUST +
11561 VENETIAN LAGOON DR
FORT MYERS FL 33913

LOSCHIAVO FRED P & JULIE A
14385 CASTLEREAGH LN
STRONGSVILLE OH 44136

HEINE GREG
11541 VENETIAN LAGOON DR
FORT MYERS FL 33913

ZIZILAS DIMITRIOS TR
11531 VENETIAN LAGOON DR
FORT MYERS FL 33913

FUNG FREDERICK DOUGLAS &
11521 VENETIAN LAGOON DR
FORT MYERS FL 33913

DAUBMANN WILLIAM & DONNA
11511 VENETIAN LAGOON DR
FORT MYERS FL 33913

MORTON TIMOTHY P & JULIE M
11501 VENETIAN LAGOON DR
FORT MYERS FL 33913

CONN TIMOTHY D TR
11491 VENETIAN LAGOON DR
FORT MYERS FL 33913

GUILLEN MIGUEL &
11481 VENETIAN LAGOON DR
FORT MYERS FL 33913

STEVENS MICHAEL D & JEAN M
11471 VENETIAN LAGOON DR
FORT MYERS FL 33913

ZUBRICK NICHOLAS P TR
11461 VENETIAN LAGOON DR
FORT MYERS FL 33913

RMHSLB OWNER 1 LLC
TAYLOR MORRISON
28100 BONITA GRANDE DR STE 102
BONITA SPRINGS FL 34135

SNEYERS LESLIE A TR
9561 MONTELANICO LOOP
NAPLES FL 34119

TAYLOR MORRISON OF FLORIDA INC
28100 BONITA GRANDE DR STE 102
BONITA SPRINGS FL 34135

REID LANCE DAVID
11670 CALERI CT
FORT MYERS FL 33913

TAYLOR MORRISON OF FLORIDA INC
28100 BONITA GRANDE DR STE 102
BONITA SPRINGS FL 34135

TAYLOR MORRISON OF FLORIDA INC
28100 BONITA GRANDE DR STE 102
BONITA SPRINGS FL 34135

HOPWOOD JENNIFER F &
11640 CALERI CT
FORT MYERS FL 33913

CLINE WILLIAM L & CAROLE A
11630 CALERI CT
FORT MYERS FL 33913

Page Break

PageBreak

SCHUCHARDT JEFFREY D &
922 STONEBROOK MANOR CT
SAINT LOUIS MO 63122

MASKEL JOHN PATRICK &
11621 CALERI CT
FORT MYERS FL 33913

WILF ROGER WILLARD TR
11631 CALERI CT
FORT MYERS FL 33913

RICK GREGORY L & KATHLEEN
11641 CALERI CT
FORT MYERS FL 33913

JORGENSON JOHN A &
11651 CALERI CT
FORT MYERS FL 33913

CONGIU SCOTT & PAULA
11661 CALERI CT
FORT MYERS FL 33913

HARRIS KENNETH RYAN &
11671 CALERI CT
FORT MYERS FL 33913

NERONE THOMAS AMERIGO &
11681 CALERI CT
FORT MYERS FL 33913

JONES ROXANNE RUSSO &
11691 CALERI CT
FORT MYERS FL 33913

BROOKER WILLIAM B & SALLY M
11699 CALERI CT
FORT MYERS FL 33913

TAYLOR MORRISON OF FLORIDA INC
28100 BONITA GRANDE DR STE 102
BONITA SPRINGS FL 34135

KRUMPSCHMID NORMAN EDWARD &
11670 ROSETO CT
FORT MYERS FL 33913

BYERS DOROTHY MARIE +
11660 ROSETO CT
FORT MYERS FL 33913

CLEARY GREGORY J & JULIE A
11650 ROSETO CT
FORT MYERS FL 33913

CECERE DANNY TR
11640 ROSETO CT
FORT MYERS FL 33913

LAWRENCE JUSTIN LEE &
11630 ROSETO CT
FORT MYERS FL 33913

DELISI MICHAEL & JENNIFER
11620 ROSETO CT
FORT MYERS FL 33913

BLAKE CRAIG J TR
11610 ROSETO CT
FORT MYERS FL 33913

SOROCHEN ROBERT T &
11611 ROSETO CT
FORT MYERS FL 33913

OWENS JOSEPH M & JENNIFER L
11621 ROSETO CT
FORT MYERS FL 33913

Page Break

PageBreak

LOEFFLER DOUGLAS TR
11631 ROSETO CT
FORT MYERS FL 33913

ZIEGLER MARISSA KAY &
11641 ROSETO CT
FORT MYERS FL 33913

KRAVETS GUALTIERI LORI JANE &
11651 ROSETO CT
FORT MYERS FL 33913

SUSAN LYNN SEITZ TRUST +
11661 ROSETO CT
FORT MYERS FL 33913

HOSEY MICHAEL PATRICK &
11671 ROSETO CT
FORT MYERS FL 33913

BRENNAN MICHAEL J & BETH M
11681 ROSETO CT
FORT MYERS FL 33913

ESPLANADE 11600 LLC
11600 CANAL GRANDE DR
FORT MYERS FL 33913

TAYLOR MORRISON OF FLORIDA INC
28100 BONITA GRANDE DR STE 102
BONITA SPRINGS FL 34135

MARUNIAK JOYCE M &
11620 CANAL GRANDE DR
FORT MYERS FL 33913

JOHNSON DONNA M & BRUCE E
11630 CANAL GRANDE DR
FORT MYERS FL 33913

CORNWELL THOMAS R & WENDY J
11640 CANAL GRANDE DR
FORT MYERS FL 33913

SCHNEIDER HERMANN J TR
11650 CANAL GRANDE DR
FORT MYERS FL 33913

HOLMBOE JEFFREY JOHN
11660 CANAL GRANDE DR
FORT MYERS FL 33913

KRUPNICKI MICHAEL A &
11670 CANAL GRANDE DR
FORT MYERS FL 33913

PETZ JAMES ALFRED TR
11680 CANAL GRANDE DR
FORT MYERS FL 33913

PULTE HOME COMPANY LLC
24311 WALDEN CENTER DR #300
BONITA SPRINGS FL 34134

PULTE HOME COMPANY LLC
24311 WALDEN CENTER DR #300
BONITA SPRINGS FL 34134

IMBRESCIA JOHN & MARCIA
11700 CANAL GRANDE DR
FORT MYERS FL 33913

FRAWLEY EILEEN M TR
11710 CANAL GRANDE DR
FORT MYERS FL 33913

SIMPSON ANTHONY W & JULIE L TR
11720 CANAL GRANDE DR
FORT MYERS FL 33913

PageBreak

MAUSS ERIC & PATRICIA
11730 CANAL GRANDE DR
FORT MYERS FL 33913

KARAVITES THEMISTOCLES WILLIAM
11740 CANAL GRANDE DR
FORT MYERS FL 33913

UMLAUF JOHN N TR
11750 CANAL GRANDE DR
FORT MYERS FL 33913

FOSSEY ANDRE
11760 CANAL GRANDE DR
FORT MYERS FL 33913

KRESOVSKY JOHN S TR
11770 CANAL GRANDE DR
FORT MYERS FL 33913

SPEAS VAN REED &
11761 CANAL GRANDE DR
FORT MYERS FL 33913

LOWITZKI RICHARD J &
11751 CANAL GRANDE DR
FORT MYERS FL 33913

CLICHE JAMES D & CONNIE
11741 CANAL GRANDE DR
FORT MYERS FL 33913

SZUMINSKI MICHAEL D &
11731 CANAL GRANDE DR
FORT MYERS FL 33913

GRIPARIS JOHN G & URSZULA TR
11721 CANAL GRANDE DR
FORT MYERS FL 33913

TEMPERILLI MICHAEL D &
11711 CANAL GRANDE DR
FORT MYERS FL 33913

HORD INEZ M TR
1016 OHIO 98
BUCYRUS OH 44820

VISINSKI ANDREW M & JILL E
11691 CANAL GRANDE DR
FORT MYERS FL 33913

ZELLMER BRIAN JEFFREY &
11681 CANAL GRANDE DR
FORT MYERS FL 33913

PAGE JAMES W II
2425 MUIRWOOD RD
AVON OH 44011

GAYENELL W EISENBERG TRUST +
11661 CANAL GRANDE DR
FORT MYERS FL 33913

WHITEHURST ERNEST K &
11651 CANAL GRANDE DR
FORT MYERS FL 33913

PLACID LOURDES MARIA &
429 FLAMINGO AVE
NAPLES FL 34108

PALMER ADRIAN P &
11631 CANAL GRANDE DR
FORT MYERS FL 33913

RUSHER ROBERT R TR
11621 CANAL GRANDE DR
FORT MYERS FL 33913

Page Break

PageBreak

MABREY JOSHUA & SARAH
11611 CANAL GRANDE DR
FORT MYERS FL 33913

CAUSA MICHAEL A &
11601 CANAL GRANDE DR
FORT MYERS FL 33913

DANIEL L DOSS FAMILY LIMITED P
20925 WATERSIDE DR
LEANDER TX 78645

GRIMES CHARLES W & BRENDA
8890 TERRENE CT UNIT 102
BONITA SPRINGS FL 34135

WEARDEN STANLEY T &
234 KINLAW RD
FAYETTEVILLE NC 28311

HUFF ALYX M +
11111 CANAL GRANDE DR
FORT MYERS FL 33913

MOLNAR JOHN S & HELEN J
11121 CANAL GRANDE DR
FORT MYERS FL 33913

MERCADO ROBERT & LISA
11131 CANAL GRANDE DR
FORT MYERS FL 33913

SCHRIDER KRISTAN M
11141 CANAL GRANDE DR
FORT MYERS FL 33913

DURLAND JENNIFER ANN &
11151 CANAL GRANDE DR
FORT MYERS FL 33913

KESTERMEIER JAMES WILLIAM &
11161 CANAL GRANDE DR
FORT MYERS FL 33913

UBELE SCOTT R & PAMELA J
11171 CANAL GRANDE DR
FORT MYERS FL 33913

GIARDULLO FRANK & KAREN M
11181 CANAL GRANDE DR
FORT MYERS FL 33913

O'BRIEN EDWARD J &
11191 CANAL GRANDE DR
FORT MYERS FL 33913

DUFRESNE PIERRE D +
PO BOX 730
COLCHESTER VT 05446

CAO CUONG Q &
11211 CANAL GRANDE DR
FORT MYERS FL 33913

DELANG JOSEPH RICHARD +
11221 CANAL GRANDE DR
FORT MYERS FL 33913

GOLD GARY OLIVER &
11231 CANAL GRANDE DR
FORT MYERS FL 33913

SWINT JACK P
11241 CANAL GRANDE DR
FORT MYERS FL 33913

CLARK BARBARA M TR
11251 CANAL GRANDE DR
FORT MYERS FL 33913

Page Break

PageBreak

MILLER DONALD R & SUZANNE R
11261 CANAL GRANDE DR
FORT MYERS FL 33913

SOLVEDT TERRENCE JOHN &
11271 CANAL GRANDE DR
FORT MYERS FL 33913

GRIGSBY ROBBIN LYNN TR
11281 CANAL GRANDE DR
FORT MYERS FL 33913

CURCIJA MLADEN
11291 CANAL GRANDE DR
FORT MYERS FL 33913

MURPHY KAREN S & MICHAEL T
11301 CANAL GRANDE DR
FORT MYERS FL 33913

LUEBCHOW SUSAN TR
11311 CANAL GRANDE DR
FORT MYERS FL 33913

LUEBCHOW SUSAN TR
11321 CANAL GRANDE DR
FORT MYERS FL 33913

MILLER CLIFFORD III &
11250 CANAL GRANDE DR
FORT MYERS FL 33913

LYALL EUGENE J & DIANA M
11240 CANAL GRANDE DR
FORT MYERS FL 33913

ANDERSON BRUCE W & SUSAN J
11230 CANAL GRANDE DR
FORT MYERS FL 33913

CHEVRES JEREMY ANGEL +
11220 CANAL GRANDE DR
FORT MYERS FL 33913

SLOSSER KRISTEN +
11210 CANAL GRANDE DR
FORT MYERS FL 33913

BISHOP MATTHEW ROSS &
11200 CANAL GRANDE DR
FORT MYERS FL 33913

JACKSON MICHAEL C &
11190 CANAL GRANDE DR
FORT MYERS FL 33913

COUTURE FREDERIC +
11180 CANAL GRANDE DR
FORT MYERS FL 33913

PINTER COURTNEY J
11170 CANAL GRANDE DR
FORT MYERS FL 33913

FINNEY NATHAN ALLEN
11160 CANAL GRANDE DR
FORT MYERS FL 33913

MISHLER GINA TR
11150 CANAL GRANDE DR
FORT MYERS FL 33913

PIETRASINSKI LINDA A TR
1200 DOGWOOD AVE
MALVERNE NY 11565

GREEN JAMES JOHN +
61 WOODLAND TRAIL
LINCOLNSHIRE IL 60069

Page Break

PageBreak

LE DUNG TAN &
11110 CANAL GRANDE DR
FORT MYERS FL 33913

KOELEMEYER KEVIN N
11430 CANAL GRANDE DR
FORT MYERS FL 33913

DRUCKER PAUL MICHAEL &
11410 CANAL GRANDE DR
FORT MYERS FL 33913

DUGGAN TIMOTHY +
11390 CANAL GRANDE DR
FORT MYERS FL 33913

TAYLOR MORRISON OF FLORIDA INC
28100 BONITA GRANDE DR STE 102
BONITA SPRINGS FL 34135

MOORE MICHAEL HARRISON
PO BOX 51570
MIDLAND TX 79710

SICA THOMAS & SILVER JUDITH
15 FIELDSTONE LN
UPPER SADDLE RIVER NJ 07458

VANCE MICHAEL TODD TR
11401 CANAL GRANDE DR
FORT MYERS FL 33913

KAISER MITCHELL TR
15170 FISH POINT RD SE
PRIOR LAKE MN 55372

DAVID J MCCULLOCH TRUST +
1040 MATECUMBE KEY RD
PUNTA GORDA FL 33955

ROARK PAMELA & BRADLEY
9993 WELLINGTON BLVD
POWELL OH 43065

TAYLOR MORRISON OF FLORIDA INC
28100 BONITA GRANDE DR STE 102
BONITA SPRINGS FL 34135

PHAM TRANG T & TRAN NAM V
11400 CANAL GRANDE DR
FORT MYERS FL 33913

CONLEY STEPHEN MARK &
11380 CANAL GRANDE DR
FORT MYERS FL 33913

RINGHAM ADAM &
11360 CANAL GRANDE DR
FORT MYERS FL 33913

BISSON MIKE & JOANNE
183 JOTHAM AVE
AUBURN HILLS MI 48326

STINSON LORRAINE MARIE TR
2893 OLD BURLEIGH RD
LAKEFIELD ON K0L 2H0
CANADA

ARNOLD JAMES E TR
115 W MAIN ST 4TH FLOOR
COLUMBUS OH 43215

YOUNG DANIEL J TR
2682 QUAIL LANE
SUAMICO WI 54173

PETTY RONALD N & DEBORAH S
28404 BURANO DR
BONITA SPRINGS FL 34135

Page Break

PageBreak

TAYLOR MORRISON OF FLORIDA INC
28100 BONITA GRANDE DR STE 102
BONITA SPRINGS FL 34135

ESPLANADE LAKE CLUB HOMEOWNERS
551 N CATTLEMEN RD STE 200
SARASOTA FL 34232

ESPLANADE LAKE CLUB HOMEOWNERS
551 N CATTLEMEN RD STE 200
SARASOTA FL 34232

ESPLANADE LAKE CLUB HOMEOWNERS
551 N CATTLEMEN RD STE 200
SARASOTA FL 34232

ESPLANADE LAKE CLUB HOMEOWNERS
551 N CATTLEMEN RD STE 200
SARASOTA FL 34232

ESPLANADE LAKE CLUB CDD
JP WARD & ASSOCIATES LLC
2900 NE 12TH TER STE 1
OAKLAND PARK FL 33334

ESPLANADE LAKE CLUB COMMUNITY
2301 NE 37TH ST
FORT LAUDERDALE FL 33308

ESPLANADE LAKE CLUB HOMEOWNERS
551 N CATTLEMEN RD STE 200
SARASOTA FL 34232

ESPLANADE LAKE CLUB HOMEOWNERS
551 N CATTLEMEN RD STE 200
SARASOTA FL 34232

ESPLANADE LAKE CLUB HOMEOWNERS
551 N CATTLEMEN RD STE 200
SARASOTA FL 34232

ESPLANADE LAKE CLUB HOMEOWNERS
551 N CATTLEMEN RD STE 200
SARASOTA FL 34232

ESPLANADE LAKE CLUB HOMEOWNERS
551 N CATTLEMEN RD STE 200
SARASOTA FL 34232

ESPLANADE LAKE CLUB HOMEOWNERS
551 N CATTLEMEN RD STE 200
SARASOTA FL 34232

ESPLANADE LAKE CLUB HOMEOWNERS
551 N CATTLEMEN RD STE 200
SARASOTA FL 34232

ESPLANADE LAKE CLUB HOMEOWNERS
551 N CATTLEMEN RD STE 200
SARASOTA FL 34232

ESPLANADE LAKE CLUB HOMEOWNERS
551 N CATTLEMEN RD STE 200
SARASOTA FL 34232

ESPLANADE LAKE CLUB HOMEOWNERS
551 N CATTLEMEN RD STE 200
SARASOTA FL 34232

ESPLANADE LAKE CLUB HOMEOWNERS
551 N CATTLEMEN RD STE 200
SARASOTA FL 34232

ESPLANADE LAKE CLUB HOMEOWNERS
551 N CATTLEMEN RD STE 200
SARASOTA FL 34232

PageBreak

ESPLANADE LAKE CLUB CDD
JP WARD & ASSOCIATES LLC
2900 NE 12TH TER STE 1
OAKLAND PARK FL 33334

TAYLOR MORRISON OF FLORIDA INC
28100 BONITA GRANDE DR STE 102
BONITA SPRINGS FL 34135

TAYLOR MORRISON OF FLORIDA INC
28100 BONITA GRANDE DR STE 102
BONITA SPRINGS FL 34135

TAYLOR MORRISON OF FLORIDA INC
28100 BONITA GRANDE DR STE 102
BONITA SPRINGS FL 34135

TAYLOR MORRISON OF FLORIDA INC
28100 BONITA GRANDE DR STE 102
BONITA SPRINGS FL 34135

TAYLOR MORRISON OF FLORIDA INC
28100 BONITA GRANDE DR STE 102
BONITA SPRINGS FL 34135

TAYLOR MORRISON OF FLORIDA INC
28100 BONITA GRANDE DR STE 102
BONITA SPRINGS FL 34135

TAYLOR MORRISON OF FLORIDA INC
28100 BONITA GRANDE DR STE 102
BONITA SPRINGS FL 34135

TAYLOR MORRISON OF FLORIDA INC
28100 BONITA GRANDE DR STE 102
BONITA SPRINGS FL 34135

ESPLANADE LAKE CLUB COMMUNITY
2301 NE 37TH ST
FORT LAUDERDALE FL 33308

ESPLANADE LAKE CLUB COMMUNITY
2301 NE 37TH ST
FORT LAUDERDALE FL 33308

PageBreak

ESPLANADE LAKE CLUB CDD
JP WARD & ASSOCIATES LLC
2900 NE 12TH TER STE 1
OAKLAND PARK FL 33334

TAYLOR MORRISON OF FLORIDA INC
28100 BONITA GRANDE DR STE 102
BONITA SPRINGS FL 34135

ESPLANADE LAKE CLUB CDD
JP WARD & ASSOCIATES LLC
2900 NE 12TH TER STE 1
OAKLAND PARK FL 33334

TAYLOR MORRISON OF FLORIDA INC
28100 BONITA GRANDE DR STE 102
BONITA SPRINGS FL 34135

ESPLANADE LAKE CLUB CDD
JP WARD & ASSOCIATES LLC
2900 NE 12TH TER STE 1
OAKLAND PARK FL 33334

TAYLOR MORRISON OF FLORIDA INC
28100 BONITA GRANDE DR STE 102
BONITA SPRINGS FL 34135

TAYLOR MORRISON OF FLORIDA INC
28100 BONITA GRANDE DR STE 102
BONITA SPRINGS FL 34135

TAYLOR MORRISON OF FLORIDA INC
28100 BONITA GRANDE DR STE 102
BONITA SPRINGS FL 34135

TAYLOR MORRISON OF FLORIDA INC
28100 BONITA GRANDE DR STE 102
BONITA SPRINGS FL 34135

ESPLANADE LAKE CLUB COMMUNITY
2301 NE 37TH ST
FORT LAUDERDALE FL 33308

ESPLANADE LAKE CLUB COMMUNITY
2301 NE 37TH ST
FORT LAUDERDALE FL 33308

PageBreak

FGCU BOARD OF TRUSTEES
GERARD CARRINGTON
10501 FGCU BLVD S
FORT MYERS FL 33965

TIITF STATE OF FLORIDA
FGCU PHYSICAL PLANT
10501 FGCU BLVD S
FORT MYERS FL 33965

MIROMAR LAKES CDD
2301 NORTHEAST 37TH ST
FORT LAUDERDALE FL 33308

MIROMAR LAKES CDD
2301 NORTHEAST 37TH ST
FORT LAUDERDALE FL 33308

MIROMAR LAKES CDD
2301 NORTHEAST 37TH ST
FORT LAUDERDALE FL 33308

FGCU FOUNDATION INC
GERARD CARRINGTON VP
10501 FGCU BLVD S
FORT MYERS FL 33965

BRAUN KIMBERLY L TR
18140 VIA PORTOFINO WAY
MIROMAR LAKES FL 33913

BERG DAVID W & LINDA M +
18136 VIA PORTOFINO WAY
MIROMAR LAKES FL 33913

SCOTT A NELSON REVOCABLE TRUST
18132 VIA PORTOFINO WAY
MIROMAR LAKES FL 33913

MEISTER TIM J & BETH A
18128 VIA PORTOFINO WAY
MIROMAR LAKES FL 33913

KERRY IAN & PARRY MEGAN
44-655 PARK RD N
BRANTFORD ON N3R 0A2
CANADA

ROSE DAVID M TR
18141 VIA PORTOFINO WAY
MIROMAR LAKES FL 33913

CHARAPP LINDA S TR
18145 VIA PORTOFINO WAY
MIROMAR LAKES FL 33913

BAUMANN LOUIS R
18149 VIA PORTOFINO WAY
MIROMAR LAKES FL 33913

MIROMAR LAKES MASTER ASSN INC
10801 CORKSCREW RD STE 305
ESTERO FL 33928

MIROMAR LAKES MASTER ASSN INC
10801 CORKSCREW RD STE 305
ESTERO FL 33928

MIROMAR LAKES MASTER ASSN INC
10801 CORKSCREW RD STE 305
ESTERO FL 33928

HOWELL JOAN TR
9166 REGENCY WOODS DRIVE
KIRTLAND OH 44094

GIFFORD MARSHALL WILLIAM &
11800 VIA NOVELLI CT
MIROMAR LAKES FL 33913

HOOD RICHARD K & HAYLEY E
11810 VIA NOVELLI CT
MIROMAR LAKES FL 33913

Page Break

PageBreak

GENOVESE MARK & CARLA
181 BEACH 143 ST
FAR ROCKAWAY NY 11694

CIUNI CHARLES R & JOANNE E
11830 VIA NOVELLI CT
MIROMAR LAKES FL 33913

POVICH DAVID JOHN TR
11840 VIA NOVELLI CT
MIROMAR LAKES FL 33913

MCCAIN WILLIAM M
11850 VIA NOVELLI CT
MIROMAR LAKES FL 33913

BORTNER LORETTA +
11860 VIA NOVELLI CT
MIROMAR LAKES FL 33913

HARTUNG DANIEL J TR
34 AROREDGE WAY
FITCHBURG WI 53711

JOHNSON KEVIN J TR
11880 VIA NOVELLI CT
MIROMAR LAKES FL 33913

ICE JEFFREY A & GAYLE A
11881 VIA NOVELLI CT
MIROMAR LAKES FL 33913

BARNHART DALE G & JANET
1110 BALMORAL DR
LOUISVILLE KY 40205

CONSALO VINCENT A +
11861 VIA NOVELLI CT
MIROMAR LAKES FL 33913

SUTTON NATHANIEL K TR
11859 VIA NOVELLI CT
MIROMAR LAKES FL 33913

JOHNSON MARK A & TERI D TR
11849 VIA NOVELLI CT
MIROMAR LAKES FL 33913

ISAAK BRADLEY L &
11839 VIA NOVELLI CT
MIROMAR LAKES FL 33913

TUMMINELLO DANIEL W &
11829 VIA NOVELLI CT
MIROMAR LAKES FL 33913

FRIEL JAMES R JR & MARY H
390 GROVE CREEK RD
CENTREVILLE MD 21617

MCCAIN MICHAEL A &
11809 VIA NOVELLI CT
MIROMAR LAKES FL 33913

FOGLIO JAMES & SUZANNE
11801 VIA NOVELLI CT
MIROMAR LAKES FL 33913

MIROMAR LAKES CDD
2301 NORTHEAST 37TH ST
FORT LAUDERDALE FL 33308

MIROMAR LAKES CDD
2301 NORTHEAST 37TH ST
FORT LAUDERDALE FL 33308

MIROMAR LAKES MASTER ASSOCIATI
10801 CORKSCREW RD STE 305
ESTERO FL 33928

Page Break

PageBreak

MIROMAR LAKES MASTER ASSN INC
10801 CORKSCREW RD STE 305
ESTERO FL 33928

DUANE E WEBSTER FAMILY TRUST +
324 CRYSTAL AVE
DANVILLE VT 05828

WEIN JEFFREY S TR
19330 RIVENDELL DR
BROOKFIELD WI 53045

AIN MARK STUART TR
8 DANE RD
LEXINGTON MA 02421

WALPERT ROBERT A & JENNIFER TR
12295 OLIVE BLVD
CREVE COEUR MO 63141

GREENE DANIEL M TR
6090 ORCHARD HILLS LANE
CINCINNATI OH 45252

JESSEN GEORGE F & JAYNE M
11723 VIA SAVONA CT
MIROMAR LAKES FL 33913

HEINE BARBARA & FREDERICK
11711 VIA SAVONA CT
MIROMAR LAKES FL 33913

COSTA AMALFI HOMEOWNERS
10801 CORKSCREW RD STE 305
ESTERO FL 33928

COSTA AMALFI HOMEOWNERS
10801 CORKSCREW RD STE 305
ESTERO FL 33928

PEARCE SHERILYN TR
33 RICHARD MAYARD CR
MARKHAM ON L3R 5B8
CANADA

SZKOTAK LEONARD W & CAROL
MIROMAR LAKES BEACH CLUB
11777 VIA SAVONA CT
MIROMAR LAKES FL 33913

HANNUM DAVID L
3050 POPLAR ST
TERRE HAUTE IN 47803

SIDER VANCE
PO BOX 381
BLOOMFIELD ON K0K 1G0
CANADA

PATTELLI BRADLEY GENE &
11741 VIA SAVONA CT
FORT MYERS FL 33913

ANDERSON OF MIROMAR LAKES LLC
1607 MOTOR INN DR
GIRARD OH 44420

BLUE DEBRA M TR
11717 VIA SAVONA CT
MIROMAR LAKES FL 33913

COSTA AMALFI HOMEOWNERS
10801 CORKSCREW RD STE 305
ESTERO FL 33928

COSTA AMALFI HOMEOWNERS
10801 CORKSCREW RD STE 305
ESTERO FL 33928

OBRIEN ANTHONY F &
11799 VIA SAVONA CT
MIROMAR LAKES FL 33913

Page Break

PageBreak

MORTON KELLY L
11806 VIA SALERNO WAY
MIROMAR LAKES FL 33913

HEINZE TYLER & KRISTINA
11812 VIA SALERNO WAY
MIROMAR LAKES FL 33913

WAJSGRAS DAVID C & TEENA M
11818 VIA SALERNO WAY
MIROMAR LAKES FL 33913

WEINBERG JEFFREY J + BONNIE
11824 VIA SALERNO WAY
MIROMAR LAKES FL 33913

HESS KATHRYN M TR
11830 VIA SALERNO WAY
MIROMAR LAKES FL 33913

LEVY GERALD & LINDA
11836 VIA SALERNO WAY
MIROMAR LAKES FL 33913

KEANE LISA M TR
11842 VIA SALERNO WAY
MIROMAR LAKES FL 33913

CANTERNA DON L SR TR
11848 VIA SALERNO WAY
MIROMAR LAKES FL 33913

PISHKUR JOYCE H TR
17451 VIA NAVONA WAY
MIROMAR LAKES FL 33913

NOCEK ROBERT S
17459 VIA NAVONA WAY
MIROMAR LAKES FL 33913

GUNN THOMAS E & KATHLEEN
17467 VIA NAVONA WAY
MIROMAR LAKES FL 33913

BERG RICHARD C TR
2 CLAYCREST DR
SAINT LOUIS MO 63131

BERARDI EDWARD J &
4 WATKINS LN
SOUTHBOROUGH MA 01772

HUBER ERNEST E & PAULA M
1175 FOXVIEW CT
FRANKLIN IN 46131

GREENLEE JOHN & HEATHER
17499 VIA NAVONA WAY
MIROMAR LAKES FL 33913

RUDE ROBERT E & MAUREEN P
17507 VIA NAVONA WAY
MIROMAR LAKES FL 33913

SIM ROGER & GEORGETTE
17515 VIA NAVONA WAY
MIROMAR LAKES FL 33913

NAVONA WAY LLC
PO BOX 425
BUCKNER KY 40010

WATTLEWORTH BRADLEY K TR
11407 GOLDEN BEAR CIR
NOBLESVILLE IN 46060

BLASE RICHARD L & JONI I
7268 HANBURY CLOSE
CANFIELD OH 44406

PageBreak

LEATHERS NICOLE TR
22850 HARRISON ST
GRETNA NE 68028

BREEMEN COLLEEN A TR
27 ANDREWS RD
MARLBOROUGH MA 01752

PORTA JOHN C TR
1950 LOG CABIN LN
SAINT LOUIS MO 63124

FRECK LAWRENCE & DEBORAH TR
17460 VIA NAVONA WAY
MIROMAR LAKES FL 33913

SHELDON L BROWNSTEIN TRUST +
3141 BRINTON TRAIL
CINCINNATI OH 45241

MIROMAR LAKES MASTER ASSOCIATI
10801 CORKSCREW RD STE 305
ESTERO FL 33928

MIROMAR LAKES MASTER ASSOCIATI
10801 CORKSCREW RD STE 305
ESTERO FL 33928

MIROMAR LAKES MASTER ASSOCIATI
10801 CORKSCREW RD STE 305
ESTERO FL 33928

SALERNO HOMEOWNERS ASSN INC
10801 CORKSCREW RD STE 305
ESTERO FL 33928

MIROMAR LAKES LLC
10801 CORKSCREW RD STE 305
ESTERO FL 33928

MIROMAR LAKES LLC
10801 CORKSCREW RD STE 305
ESTERO FL 33928

NAVONA HOMEOWNERS ASSOCIATION
10801 CORKSCREW RD STE 305
ESTERO FL 33928

MIROMAR LAKES LLC
10801 CORKSCREW RD STE 305
ESTERO FL 33928

MIROMAR LAKES CDD
2301 NORTHEAST 37TH ST
FORT LAUDERDALE FL 33308

MIROMAR LAKES CDD
2301 NORTHEAST 37TH ST
FORT LAUDERDALE FL 33308

MIROMAR LAKES MASTER ASSN INC
10801 CORKSCREW RD STE 305
ESTERO FL 33928

SALERNO HOMEOWNERS ASSN INC
10801 CORKSCREW RD STE 305
ESTERO FL 33928

NAVONA HOMEOWNERS ASSOCIATION
10801 CORKSCREW RD STE 305
ESTERO FL 33928

SALERNO HOMEOWNERS ASSN INC
10801 CORKSCREW RD STE 305
ESTERO FL 33928

MIROMAR LAKES MASTER ASSOCIATI
10801 CORKSCREW RD STE 305
ESTERO FL 33928

PageBreak PageBreak

MIROMAR LAKES MASTER ASSOCIATI
10801 CORKSCREW RD STE 305
ESTERO FL 33928

MIROMAR LAKES MASTER ASSOCIATI
10801 CORKSCREW RD STE 305
ESTERO FL 33928

STORMER CRAIG L & COLLEN M
1642 STONY CREEK DR
ROCHESTER MI 48307

TEDESCO MICHAEL A &
17406 VIA LUGANO CT
MIROMAR LAKES FL 33913

PALA PAULA M TR
17412 VIA LUGANO CT
MIROMAR LAKES FL 33913

VANCE SHARON C TR
170 CLUBHOUSE DR
GEORGETOWN KY 40324

MORRIS THOMAS W &
17420 VIA LUGANO CT
MIROMAR LAKES FL 33913

MIROMAR LAKES CDD
2301 NORTHEAST 37TH ST
FORT LAUDERDALE FL 33308

PENINSULA IV HOMEOWNERS ASSN I
10801 CORKSCREW RD STE 305
ESTERO FL 33928

MIROMAR LAKES CDD
2301 NORTHEAST 37TH ST
FORT LAUDERDALE FL 33308

MIROMAR LAKES MASTER ASSOCIATI
10801 CORKSCREW RD STE 305
ESTERO FL 33928

GRECO DENNIS S TR
17831 MIROMAR LAKES PKWY
MIROMAR LAKES FL 33913

SEELEY RAYNOR M JR &
11909 VIA SALERNO WAY
MIROMAR LAKES FL 33913

DESARLA JOSEPH TR
12023 SAIL PLACE DR
INDIANAPOLIS IN 46256

RUDICH TED L & YVETTE K
11897 VIA SALERNO WAY
MIROMAR LAKES FL 33913

CAREY DAVID R
11893 VIA SALERNO WAY
MIROMAR LAKES FL 33913

BUTCHER JAMES
11889 VIA SALERNO WAY
MIROMAR LAKES FL 33913

BARSAMIAN THOMAS A &
11885 VIA SALERNO WAY
MIROMAR LAKES FL 33913

BRISSON DAVID J & DEBORAH A
3385 FOUR SEASONS DRIVE
IRON MOUNTAIN MI 49801

NARDI JOSEPH BRUNO &
11877 VIA SALERNO WAY
MIROMAR LAKES FL 33913

PageBreak

GARSON STUART & CHERYL
11873 VIA SALERNO WAY
MIROMAR LAKES FL 33913

ANTONACCI PHYLLIS TR
11869 VIA SALERNO WAY
MIROMAR LAKES FL 33913

GLANERT KAREN J
11865 VIA SALERNO WAY
MIROMAR LAKES FL 33913

SALERNO HOMEOWNERS ASSN INC
10801 CORKSCREW RD STE 305
ESTERO FL 33928

MIROMAR LAKES MASTER ASSN INC
10801 CORKSCREW RD STE 305
ESTERO FL 33928

MIROMAR LAKES CDD
2301 NORTHEAST 37TH ST
FORT LAUDERDALE FL 33308

MIROMAR LAKES CDD
2301 NORTHEAST 37TH ST
FORT LAUDERDALE FL 33308

CHARLES J PATTI FAMILY TRUST +
10 HUNTER LN
LANCASTER MA 01523

CICCARELLI LARRY & RINA
751 ST CLAIR PKWY
CORANNA ON N0N 1G0
CANADA

CULLEN THOMAS P & SANDRA J L/E
14285 GEORGIAN BAY DR
HOLLAND MI 49424

SOBOLEWSKI MARK D &
17413 VIA LUGANO CT
MIROMAR LAKES FL 33913

EVANS GEOFFREY G & MARY E
17417 VIA LUGANO CT
MIROMAR LAKES FL 33913

KIRCHNER DAVID M &
PO BOX 68
CARLYLE IL 62231

RUSSELL JOHN SCHOMP TRUST +
17425 VIA LUGANO CT
MIROMAR LAKES FL 33913

LARIA JOHN W & KIMBERLY S
1235 KINGS RIDGE BLVD
WADSWORTH OH 44281

POLLIN CATHERINE A TR
17433 VIA LUGANO CT
MIROMAR LAKES FL 33913

MORSE TIMOTHY R & CHERYL A
17437 VIA LUGANO CT
MIROMAR LAKES FL 33913

MAZZEI ANTHONY T SR &
910 OLD DOLINGTON RD
NEWTOWN PA 18940

HAYES PETER J & NANCY A
6 BUFORD RD
ROBBINSVILLE NJ 08691

FYOCK KENNETH WAYNE &
17449 VIA LUGANO CT
MIROMAR LAKES FL 33913

Page Break

PageBreak PageBreak

FREY JILL N
17453 VIA LUGANO CT
MIROMAR LAKES FL 33913

JOSEPH PETER T
6541 KENWOOD RD
CINCINNATI OH 45243

TOMLINSON ROBERT T &
17 SAINT ANDREWS DR
NORTH BEND OH 45052

PIGNATTA MARCELO C
11821 VIA CASSINA CT
MIROMAR LAKES FL 33913

TOMPKINS JOHN A TR
11825 VIA CASSINA CT
MIROMAR LAKES FL 33913

GENTILE BRUNO TR
5N879 FAIRWAY DR
SAINT CHARLES IL 60175

MIROMAR LAKES CDD
2301 NORTHEAST 37TH ST
FORT LAUDERDALE FL 33308

MIROMAR LAKES CDD
2301 NORTHEAST 37TH ST
FORT LAUDERDALE FL 33308

SALERNO HOMEOWNERS ASSN INC
10801 CORKSCREW RD STE 305
ESTERO FL 33928

TAYLOR MORRISON OF FLORIDA INC
28100 BONITA GRANDE DR STE 102
BONITA SPRINGS FL 34135

TAYLOR MORRISON OF FLORIDA INC
28100 BONITA GRANDE DR STE 102
BONITA SPRINGS FL 34135

TAYLOR MORRISON OF FLORIDA INC
28100 BONITA GRANDE DR STE 102
BONITA SPRINGS FL 34135

MIROMAR LAKES SOUTH CDD
WRATHELL HUNT & ASSOCIATES LLC
2300 GLADES RD STE 410W
BOCA RATON FL 33431

MIROMAR LAKES CDD
2301 NORTHEAST 37TH ST
FORT LAUDERDALE FL 33308

MIROMAR LAKES LLC
10801 CORKSCREW RD STE 305
ESTERO FL 33928

MIROMAR LAKES CDD
2301 NORTHEAST 37TH ST
FORT LAUDERDALE FL 33308

ST MORITZ RESIDENTS ASSOCIATIO
2180 W SR 434 STE 5000
LONGWOOD FL 32779

MIROMAR LAKES CDD
2301 NORTHEAST 37TH ST
FORT LAUDERDALE FL 33308

MIROMAR LAKES MASTER ASSN INC
10801 CORKSCREW RD STE 305
ESTERO FL 33928

MIROMAR LAKES CDD
2301 NORTHEAST 37TH ST
FORT LAUDERDALE FL 33308

PageBreak

MIROMAR LAKES CDD
2301 NORTHEAST 37TH ST
FORT LAUDERDALE FL 33308

MIROMAR LAKES CDD
2301 NORTHEAST 37TH ST
FORT LAUDERDALE FL 33308

MIROMAR LAKES CDD
2301 NORTHEAST 37TH ST
FORT LAUDERDALE FL 33308

MIROMAR LAKES CDD
2301 NORTHEAST 37TH ST
FORT LAUDERDALE FL 33308

MIROMAR LAKES MASTER ASSN INC
10801 CORKSCREW RD STE 305
ESTERO FL 33928

MIROMAR LAKES MASTER ASSOCIATI
10801 CORKSCREW RD STE 305
ESTERO FL 33928

JACKSON MOLLY L L/E
18111 MONTELAGO CT
MIROMAR LAKES FL 33913

SIEGEL ROSE YVONNE
18091 MONTELAGO CT
FORT MYERS FL 33913

JAREMBACK MICHAEL A TR
18081 MONTELAGO CT
MIROMAR LAKES FL 33913

JERRY G THOMPSON TRUST +
18061 MONTELAGO CT
MIROMAR LAKES FL 33913

MACCO JEFFREY P & LISA A
18051 MONTELAGO CT
MIROMAR LAKES FL 33913

SICILIAN MICHAEL J &
15 WOODCREST CT
MAHWAH NJ 07430

ROWE DENNIS C & LYNDA L
560 OLDE COURSE RD
HERSHEY PA 17033

ROWEN RONALD E &
9331 GEM ROAD
CHESTERLAND OH 44026

RENO KENNETH E TR
18011 MONTELAGO CT
MIROMAR LAKES FL 33913

GEARY PATRICK & CATHY TR
18000 MONTELAGO CT
MIROMAR LAKES FL 33913

LAWRENCE JOYCE
PO BOX 67513
CHESTNUT HILL MA 02467

GILL SUSAN M TR
18020 MONTELAGO CT
MIROMAR LAKES FL 33913

WADE NANCY
18030 MONTELAGO CT
MIROMAR LAKES FL 33913

BULMAHN MARK & CONNIE
8630 NORTH 400 WEST
DECATUR IN 46733

Page Break

PageBreak

PEACH PROPERTIES PINNACLE POIN
18050 MONTELAGO CT
MIROMAR LAKES FL 33913

LIO CATHERINE A TR
2141 MADISON CIR
NORTHBROOK IL 60062

MYERS THOMAS J & PATRICIA
7 BARN DR
CUMBERLAND RI 02864

ROBERTS VICKY LYNN
18080 MONTELAGO CT
MIROMAR LAKES FL 33913

MIROMAR LAKES MASTER ASSN INC
10801 CORKSCREW RD STE 305
ESTERO FL 33928

MIROMAR LAKES CDD
2301 NORTHEAST 37TH ST
FORT LAUDERDALE FL 33308

MIROMAR LAKES CDD
2301 NORTHEAST 37TH ST
FORT LAUDERDALE FL 33308

MIROMAR LAKES GOLF CLUB LLC
18520 MIROMAR LAKES BLVD
MIROMAR LAKES FL 33913

MIROMAR LAKES CDD
2301 NORTHEAST 37TH ST
FORT LAUDERDALE FL 33308

MIROMAR LAKES CDD
2301 NORTHEAST 37TH ST
FORT LAUDERDALE FL 33308

MIROMAR LAKES GOLF CLUB LLC
18520 MIROMAR LAKES BLVD
MIROMAR LAKES FL 33913

MIROMAR LAKES MASTER ASSOCIATI
10801 CORKSCREW RD STE 305
ESTERO FL 33928

FGCU BOARD OF TRUSTEES
10501 FGCU BLVD S
FORT MYERS FL 33965

MIROMAR LAKES MASTER ASSN INC
10801 CORKSCREW RD STE 305
ESTERO FL 33928

VALENCIA AT MIROMAR LAKES
SENTRY MANAGEMENT INC
2180 WEST SR 434 STE 5000
LONGWOOD FL 32779

MIROMAR LAKES LLC
MIROMAR LAKESE MASTER ASSN
10801 CORKSCREW RD STE 305
ESTERO FL 33928

MIROMAR LAKES MASTER ASSOC INC
10801 CORKSCREW RD STE 305
ESTERO FL 33928

MIROMAR LAKES CDD
2301 NORTHEAST 37TH ST
FORT LAUDERDALE FL 33308

MIROMAR LAKES CDD
2301 NORTHEAST 37TH ST
FORT LAUDERDALE FL 33308

BROOKS PAUL T
18020 MODENA RD
MIROMAR LAKES FL 33913

PageBreak

RIETDYKE WILLIAM +
10095 ST MORITZ DR
MIROMAR LAKES FL 33913

LONG KAREN M & VINCENT J TR
10087 SAINT MORITZ DR
MIROMAR LAKES FL 33913

HICKS RANDY & SHELLY
10079 ST MORITZ DR
MIROMAR LAKES FL 33913

CHITTY CHARLES R & MARY W
10071 ST MORITZ DR
MIROMAR LAKES FL 33913

WENDLAND MARIANNE LYNN &
10065 ST MORITZ DR
MIROMAR LAKES FL 33913

QUINT ROBERT J & MARILYNN L
10057 ST MORITZ DR
MIROMAR LAKES FL 33913

MCDONALD DAVID L &
10049 ST MORITZ DR
MIROMAR LAKES FL 33913

MARTIN J KUPPER TRUST +
5220 EDEN AVE UNIT 423
EDINA MN 55436

ST MORITZ RESIDENTS ASSN INC
SENTRY MANAGEMENT INC
2180 W SR 434 STE 5000
LONGWOOD FL 32779

SHAFFER JAMES W TR
319 BERRY BUSH CT
BALLWIN MO 63011

WILLIAMS KEVIN & MARTHA
10017 ST MORITZ DR
MIROMAR LAKES FL 33913

NATION CRAIG D JR TR
660 MAIN ST
SOUTH WINDSOR CT 06074

WOOD BRIAN ROBERT &
10001 ST MORITZ DR
MIROMAR LAKES FL 33913

NEE CHRISTOPHER B &
9999 SAINT MORITZ DR
MIROMAR LAKES FL 33913

SYLVESTER JOHN E JR &
9991 RIMINI CT
MIROMAR LAKES FL 33913

MANZI PAUL & LISETTE
9981 RIMINI CT
MIROMAR LAKES FL 33913

ZERJAV EDWARD +
20 OWL HILL RD
MONROE CT 06468

CAMPBELL MARCIA A
9967 ST MORITZ DR
MIROMAR LAKES FL 33913

AULBACH KARL H &
9959 ST MORITZ DR
FORT MYERS FL 33913

SEABREASE CHRISTOPHER W &
33530 TIDERUNNER AVE
MILLSBORO DE 19966

Page Break

PageBreak

MOORE JAMES STEVEN &
9941 SAINT MORITZ DR
MIROMAR LAKES FL 33913

BERKOW MARILYN M TR
9929 SAINT MORITZ DR
MIROMAR LAKES FL 33913

DITTMAN JOYCE HANEY TR
6214 WILMINGTON DR
BURKE VA 22015

ALBERT YEE TRUST +
400 HIGHVIEW TER
RIDGEWOOD NJ 07450

KAVESKI FRANK N &
10000 ST MORITZ DR
MIROMAR LAKES FL 33913

KATZ JANYCE M
10024 SAINT MORITZ DR
MIROMAR LAKES FL 33913

RAINER GEORGE & DONNA
10040 ST MORITZ DR
MIROMAR LAKES FL 33913

DEBRA L FRITZ TRUST +
10056 ST MORITZ DR
MIROMAR LAKES FL 33913

WOLFE KYLE V & PAMELA
18501 LONGVIEW PARK LN
LOUISVILLE KY 40245

MORRIS EDDIE M & ELIZABETH
46962 SUNNYBROOK
NOVI MI 48374

SIEGALL SHERWIN JAY & ALYN TR
9933 ST MORITZ DR
FORT MYERS FL 33913

LUCK TERRY & LORRAINE Q
9921 ST MORITZ DR
FORT MYERS FL 33913

CORBONE DEBRA TR
77 YORK RD
TORONTO ON M2L 1H9
CANADA

HAMILTON PEGGY ANN
9968 SAINT MORITZ DR
MIROMAR LAKES FL 33913

IEZZI ROBERT A & DONNA T
1807 AUGUSTA BLVD
HENRYVILLE IN 47126

KOWITZ JACK & PATRICIA ANN
10032 ST MORITZ DR
MIROMAR LAKES FL 33913

GILLIS JEFFREY EDWARD &
10048 SAINT MORITZ DR
MIROMAR LAKES FL 33913

ALARCON RICARDO O ESCARCEGA &
10068 ST MORITZ DR
MIROMAR LAKES FL 33913

MIROMAR LAKES MASTER ASSN INC
10801 CORKSCREW RD STE 305
ESTERO FL 33928

BURNHAM TIMOTHY W &
707 COLLEEN CT
WEXFORD PA 15090

Page Break

PageBreak PageBreak

CORIO RONALD P
17872 MODENA RD
MIROMAR LAKES FL 33913

PLUMMER SUZANNE TR
17880 MODENA RD
MIROMAR LAKES FL 33913

YOUSSEF BASSEM TR
8503 LAURLIN CT
VIENNA VA 22182

BAJKOWSKY RONALD &
17896 MODENA RD
MIROMAR LAKES FL 33913

LUCAS JEFFREY WILLIAM TR
17904 MODENA RD
MIROMAR LAKES FL 33913

BROOKS LOUIS & LINDA +
69 HOWARD PL
NUTLEY NJ 07110

ST MORITZ RESIDENTS ASSN INC
SENTRY MANAGEMENT INC
2180 W SR 434 STE 5000
LONGWOOD FL 32779

ST MORITZ RESIDENTS ASSN INC
SENTRY MANAGEMENT INC
2180 W SR 434 STE 5000
LONGWOOD FL 32779

ST MORITZ RESIDENTS ASSN INC
SENTRY MANAGEMENT INC
2180 W SR 434 STE 5000
LONGWOOD FL 32779

TIVOLI RESIDENTS ASSN INC
SENTRY MANAGEMENT INC
2180 W SR 434 STE 5000
LONGWOOD FL 32779

TIVOLI RESIDENTS ASSN INC
SENTRY MANAGEMENT INC
2180 W SR 434 STE 5000
LONGWOOD FL 32779

TIVOLI RESIDENTS ASSN INC
SENTRY MANAGEMENT INC
2180 W SR 434 STE 5000
LONGWOOD FL 32779

MIROMAR LAKES CDD
2301 NORTHEAST 37TH ST
FORT LAUDERDALE FL 33308

VALENCIA AT MIROMAR LAKES BEAC
SENTRY MANAGEMENT INC
2180 WEST SR 434 STE 5000
LONGWOOD FL 32779

MIROMAR LAKES LLC
MIROMAR LAKES MASTER ASSN
10801 CORKSCREW RD STE 305
ESTERO FL 33928

MIROMAR LAKES MASTER ASSOCIATI
10801 CORKSCREW RD STE 305
ESTERO FL 33928

MIROMAR LAKES LLC
MIROMAR LAKES MASTER ASSN
10801 CORKSCREW RD STE 305
ESTERO FL 33928

MIROMAR LAKES MASTER ASSN INC
10801 CORKSCREW RD STE 305
ESTERO FL 33928

GRANITO LORETTA C &
18090 VIA BELLAMARE LN
MIROMAR LAKES FL 33913

WUNDERLICH FREDRIC D &
18080 VIA BELLAMARE LN
MIROMAR LAKES FL 33913

LERCH DIETER & ELAINE
210 MOCKINGBIRD LN
FRANKLIN LAKES NJ 07417

ROBERTS THEODORE R
18060 VIA BELLAMARE LN
MIROMAR LAKES FL 33913

LAKHANI ILA TR
218-350 BURNHAMTHORPE RD W
MISSISSAUGA ON L5B 3J1
CANADA

PROVOST BRIAN E & LISA A
5810 150TH ST SE
PRIOR LAKE MN 55372

AVNER WENDY
18020 VIA BELLAMARE LN
MIROMAR LAKES FL 33913

DOUGLAS A BACKUS TRUST +
18010 VIA BELLAMARE LN
MIROMAR LAKES FL 33913

MIROMAR LAKES MASTER ASSN INC
MIROMAR LAKES MASTER ASSN
10801 CORKSCREW RD STE 305
ESTERO FL 33928

COLAIANNE J MICHAEL TR
18000 VIA BELLAMARE LN
MIROMAR LAKES FL 33913

RINDEN SCOTT R &
17990 VIA BELLAMARE LN
MIROMAR LAKES FL 33913

AIREY JOYCE H TR
2014 FLOUR MILL CT
CROWNSVILLE MD 21032

MIROMAR LAKES LLC
MIROMAR LAKES MASTER ASSN
10801 CORKSCREW RD STE 305
ESTERO FL 33928

MIROMAR LAKES LLC
MIROMAR LAKES CDD
10801 CORKSCREW RD #305
ESTERO FL 33928

DEMATTEO MICHAEL & DEBORAH
17981 VIA BELLAMARE LN
MIROMAR LAKES FL 33913

HELLER KAREN A TR
42 COUNTRY CLUB PL
BLOOMINGTON IL 61701

TOWNSEND CAROL
18001 VIA BELLAMARE LN
MIROMAR LAKES FL 33913

BUNCK TERRI L
18011 VIA BELLAMARE LN
MIROMAR LAKES FL 33913

HALKERSTON MICHELLE TR
18041 VIA BELLAMARE LN
MIROMAR LAKES FL 33913

BARRETT THOMAS C & SANDRA K
2516 PINEGROVE RD
PORT HURON MI 48060

DONALD L RUGGLES TRUST
JACQUELINE RUGGLES
2176 ST ANDREWS CIR
BETTENDORF IA 52722

MIROMAR LAKES LLC
MIROMAR LAKES MASTER ASSN
10801 CORKSCREW RD #305
ESTERO FL 33928

PageBreak

MIROMAR LAKES LLC
MIROMAR LAKES MASTER ASSN
10801 CORKSCREW RD #305
ESTERO FL 33928

MIROMAR MASTER ASSN INC
10801 CORKSCREW RD STE 305
ESTERO FL 33928

MIROMAR LAKES LLC
MIROMAR LAKES MASTER ASSN
10801 CORKSCREW RD STE 305
ESTERO FL 33928

JOHNSON RICKY LEE TR
1221 S 199TH ST
OMAHA NE 68130

LAZARCZYK DARIUSZ A TR
2719 TURTLE RIDGE DRIVE
BLOOMFIELD HILLS MI 48302

STEAGALL CATHERINE J TR
18488 MIROMAR LAKES BLVD W
MIROMAR LAKES FL 33913

LEISEY DONALD K
325 DUNES BLVD #404
NAPLES FL 34110

FLOR SCOTT & ANDREA
1003 DRESDEN MEADOW CT
CARY NC 27519

DONOGHUE HEATHER TR
58 DEVERE GARDENS
NORTH YORK ON M5M 3E9
CANADA

MIROMAR LAKES GOLF CLUB LLC
10801 CORKSCREW ROAD STE 305
ESTERO FL 33928

CAPRINI HOMEOWNERS ASSOCIATION
4985 TAMIAMI TRAIL E
NAPLES FL 34114

PERRICONE PHILIP & MARILYN
1741 AZURE DR
WALL TOWNSHIP NJ 07753

BALLINGER C DOUGLAS SR +
18091 VIA BELLAMARE LN
MIROMAR LAKES FL 33913

MINIELLY THOMAS A
2275 KEITH RD
WEST BLOOMFIELD MI 48324

RICHARD S BARR JR TRUST +
18484 MIROMAR LAKES BLVD W
MIROMAR LAKES FL 33913

SENECAL THOMAS WILLIAM
1 BITTERSWEET LN
GRANBY MA 01033

MCGINLEY PETER & CLAUDIA
11 WHEATSHEAF FARM RD
MORRISTOWN NJ 07960

MARSICO DOMINIC E JR &
200 E STATE ST #303
MEDIA PA 19063

STODDARD RALPH E III TR
18516 MIROMAR LAKES BLVD W
MIROMAR LAKES FL 33913

MIROMAR LAKES GOLF CLUB LLC
10801 CORKSCREW RD STE 305
ESTERO FL 33928

Page Break

PageBreak

MIROMAR LAKES CDD
2301 NORTHEAST 37TH ST
FORT LAUDERDALE FL 33308

MIROMAR GOLF VILLAS HOMEOWNERS
10801 CORKSCREW RD STE 305
ESTERO FL 33928

MIROMAR GOLF VILLAS HOMEOWNERS
10801 CORKSCREW RD STE 305
ESTERO FL 33928

MIROMAR LAKES CDD
2301 NORTHEAST 37TH ST
FORT LAUDERDALE FL 33308

LEE COUNTY
PO BOX 398
FORT MYERS FL 33902

LEE COUNTY
PO BOX 398
FORT MYERS FL 33902

LEE COUNTY
PO BOX 398
FORT MYERS FL 33902

DAVIS DIANE
17879 MODENA RD
FORT MYERS FL 33913

VANDERSALL MARK E &
5230 GREEN FARMS RD
MINNEAPOLIS MN 55436

FRITZ THOMAS L &
17863 MODENA RD
MIROMAR LAKES FL 33913

CERNICH THOMAS & JEANNE
17857 MODENA RD
MIROMAR LAKES FL 33913

RIGGLE JACQUELINE TR
61 WOODLAND TRL
LINCOLNSHIRE IL 60069

GIESSE RAYMOND W TR
3777 NICOYA CT
LEWIS CENTER OH 43035

GATES GRETCHEN H TR
17835 MODENA RD
MIROMAR LAKES FL 33913

BERNARD JOSEPH DANIEL JUNIOR
9088 ROUTE 116
ELSIPOGTOG NB E4W 3C2
CANADA

WILLIAM R MILLER TRUST +
18311 VERONA LAGO
MIROMAR LAKES FL 33913

LEACH JEFF & CHERYL
551 WELLINGTON DR
WYCKOFF NJ 07481

REILLY MICHAEL & MELISSA
17801 MODENA RD
MIROMAR LAKES FL 33913

TODORO CARMEN M + MARIE TR
100 STONERIDGE LN
ELMA NY 14059

FISCELLA JOSEPH A &
171 N MASTERS DR
MONROE TOWNSHIP NJ 08831

Page Break

PageBreak PageBreak

KUMAR ARVIND & NEELIMA L/E
17810 MODENA RD
MIROMAR LAKES FL 33913

KUMAR PANKAJ & GEETIKA
5833 STONE LAKE DR
DAYTON OH 45429

LEVI JOSEPH MICHAEL
166 MAIN ST
ELSIPOGTOG NB E4W 2X8
CANADA

SPRENGELER MICHAEL C &
17858 MODENA RD
MIROMAR LAKES FL 33913

ATHENIAN ACADEMY EDUCATIONAL S
2289 N HERCULES AVE
CLEARWATER FL 33763

PAN TC LAND LLC
28120 HUNTERS RIDGE BLVD STE 5
BONITA SPRINGS FL 34135

PAN TC LAND LLC
28120 HUNTERS RIDGE BLVD STE 5
BONITA SPRINGS FL 34135

SUMMIT CHURCH INC
19601 BEN HILL GRIFFIN PKWY
FORT MYERS FL 33913

MIROMAR LAKES CDD
2301 NORTHEAST 37TH ST
FORT LAUDERDALE FL 33308

MIROMAR LAKES GOLF CLUB LLC
MIROMAR DEVELOPMENT CORP
10801 CORKSCREW RD STE 305
ESTERO FL 33928

MIROMAR LAKES CDD
2301 NORTHEAST 37TH ST
FORT LAUDERDALE FL 33308

BERG JAN MICHELLE TR
10101 VERONA LAKES LANE
MIROMAR LAKES FL 33913

BRINO GINO & SANDRA MARIE
111 BROWNSTONE DR
SOUTHINGTON CT 06489

SAUCIER GARY P & COLLEEN A
101 CLAUDIA DR
SOUTHINGTON CT 06489

FISCHER EVAN S & SHERRI L
34 HARAN CIRCLE
MILLBURN NJ 07041

PAN TC LAND LLC
28120 HUNTERS RIDGE BLVD STE 5
BONITA SPRINGS FL 34135

PAN TC LAND LLC
28120 HUNTERS RIDGE BLVD STE 5
BONITA SPRINGS FL 34135

MIROMAR LAKES MASTER ASSN INC
10801 CORKSCREW RD STE 305
ESTERO FL 33928

SAN CARLOS PARK FIRE PROTECTIO
19591 BEN HILL GRIFFIN PKWY
FORT MYERS FL 33913

MIROMAR LAKES LLC
10801 CORKSCREW RD STE 305
ESTERO FL 33928

VOIT MATTHEW & ELENA
2183 GRANDEUR DR
GIBSONIA PA 15044

WEEKS DAVID & DEBORA
505-24 STREET
CONSORT AB T9W 0C1
CANADA

CHUA LYNN
120 WILLIS DRIVE
AURORA ON L4G 7M4
CANADA

COOPER STUART T
10356 PORTO ROMANO DR
MIROMAR LAKES FL 33913

CHARGOT CHRISTEE ANN
10352 PORTO ROMANO DR
MIROMAR LAKES FL 33913

TANNENBAUM DAVID +
10348 PORTO ROMANO DR
MIROMAR LAKES FL 33913

WIWCHARYK M C
10344 PORTO ROMANO DR
FORT MYERS FL 33913

LANOUE GILBERT D & JANICE J
385 LAKEVIEW DR
BELLE RIVER ON N0R 1A0
CANADA

HEYL LOUIS W & MARY R
433 LAUREK OAKS DR
SEWICKLEY PA 15143

BISIGNANO ELVIRA
10332 PORTO ROMANO DR
MIROMAR LAKES FL 33913

SPRINGATE JERRY TR
10328 PORTO ROMANO DR
FORT MYERS FL 33913

MAURILLO NICHOLAS THOMAS &
10324 PORTO ROMANO DR
MIROMAR LAKES FL 33913

HOJECKI JAMES V & DIANA R
10320 PORTO ROMANO DR
FORT MYERS FL 33913

COELHO-FETERTAG JULIANA LOVATE
15040 BLUE MARLIN TER
BONITA SPRINGS FL 34135

BEYER MARK F TR
10312 PORTO ROMANO DR
MIROMAR LAKES FL 33913

OBLOCK MARK E & DONNA J
1619 COUNTRY CLUB DR
PITTSBURGH PA 15237

SABIN PHILLIP & DAWN
10304 PORTO ROMANO DR
MIROMAR LAKES FL 33913

NEWLAND MICHELLE M
7730 STRUMBLY GLEN RD
WAITE HILL OH 44094

SHANKS DAVID LYNN &
10296 PORTO ROMANO DR
FORT MYERS FL 33913

DEETH DOUGLAS B & DEBORAH S
10290 PORTO ROMANO DR
MIROMAR LAKES FL 33913

LAMPING DAVID A & CAROL A
13513 CHATHAM MANOR DR
SAINT LOUIS MO 63128

PageBreak

ROBINSON GEORGE E III
10278 PORTO ROMANO DR
MIROMAR LAKES FL 33913

ROEVER ROBIN L +
10274 PORTO ROMANO DR
MIROMAR LAKES FL 33913

ARORA SATISH KUMAR & NEELAM TR
10268 PORTO ROMANO DR
MIROMAR LAKES FL 33913

PATEL THAKORBHAI S &
10258 PORTO ROMANO DR
FORT MYERS FL 33913

SACHETTA SALVATORE F &
10250 PORTO ROMANO DR
FORT MYERS FL 33913

WALKER ROBERT D & LINDA S
112 PINE RIDGE POINTE DR
SENECA SC 29672

CHARNES JOHN M TR
10255 PORTO ROMANO DR
MIROMAR LAKES FL 33913

KILKEARY KEVIN P & KATHLEEN
10267 PORTO ROMANO DR
FORT MYERS FL 33913

TURNOCK RICK & LIZABETH
10271 PORTO ROMANO DR
MIROMAR LAKES FL 33913

HESS JOHN H & ELIZABETH S
10275 PORTO ROMANO DR
MIROMAR LAKES FL 33913

KUPFERSCHMID RINA G & SWEN
50 WEST ST APT 12A
NEW YORK NY 10006

HANCOCK AMY TR
553 CHURCH HILL ROAD
VENETIA PA 15367

SWANBERG THOMAS C & LINDA M
10287 PORTO ROMANO DR
FORT MYERS FL 33913

PTACEK JAMES R TR
7979 PEARL RD
STRONGSVILLE OH 44136

MORGAN MAUREEN
10295 PORTO ROMANO DR
MIROMAR LAKES FL 33913

BEAUCHESNE NORMAND
54 LAGUNA PKWY
BRECHIN ON L0K 1B0
CANADA

ELKINS MARY KIM
31058 DURHAM DR
WESTLAKE OH 44145

HATFIELD JANINE M & JAMES H
10307 VIA ROMANO CT
MIROMAR LAKES FL 33913

FIORELLO DAVID & SANDRA
10311 VIA ROMANO CT
FORT MYERS FL 33913

WING DAVID S & TRACY A
10315 VIA ROMANO CT
MIROMAR LAKES FL 33913

Page Break

PageBreak PageBreak

KAUFMAN KENNETH J & REBECCA
10319 VIA ROMANO CT
MIROMAR LAKES FL 33913

MACKENZIE JOHN J III &
10323 VIA ROMANO CT
FORT MYERS FL 33913

OBRIEN RAYMOND J JR TR
7831 BRAELOCH CT
ORLAND PARK IL 60462

BADWAY JOSEPH
10331 VIA ROMANO CT
FORT MYERS FL 33913

THUR PECARO SHARYN M &
2702 NE 24TH ST
LIGHTHOUSE POINT FL 33064

HEATH CHRIS E & NANCY T
10339 VIA ROMANO CT
MIROMAR LAKES FL 33913

SCHULTZ LAURENCE S JR &
1253 INVITATIONAL DRIVE
METAMORA MI 48455

RUSSELL ERIC D & STACY A
10347 VIA ROMANO CT
MIROMAR LAKES FL 33913

GLUMM STEVEN E & SARAH B TR
10351 VIA ROMANO CT
MIROMAR LAKES FL 33913

KUBEHL DEANNA L
10355 PORTO ROMANO DR
MIROMAR LAKES FL 33913

ITTENBACH WILLIAM J &
10359 PORTO ROMANO DR
FORT MYERS FL 33913

MIROMAR LAKES CDD
2301 NORTHEAST 37TH ST
FORT LAUDERDALE FL 33308

MIROMAR LAKES CDD
2301 NORTHEAST 37TH ST
FORT LAUDERDALE FL 33308

MIROMAR LAKES CDD
2301 NORTHEAST 37TH ST
FORT LAUDERDALE FL 33308

SAN MARINO AT MIROMAR LAKES
PO BOX 12169
NAPLES FL 34101

MIROMAR LAKES CDD
2301 NORTHEAST 37TH ST
FORT LAUDERDALE FL 33308

CV FORT MYERS BORROWER LLC
80 E RICH ST STE 120
COLUMBUS OH 43215

FORT MYERS REEF ACQUISITIONS
2200 W 5TH AVE #120
COLUMBUS OH 43215

MIROMAR LAKES LLC
MIROMAR DEVELOPMENT CORP
10801 CORKSCREW RD STE 305
ESTERO FL 33928

DIVCO CONSTRUCTION CORP
6628 WILLOW PARK DR
NAPLES FL 34109

PageBreak

MESSINA PARTNERS LLC
8890 BRIGHTON LN STE 101
BONITA SPRINGS FL 34135

LYONS HOUSING LLC
4300 FORD ST UNITY 105
FORT MYERS FL 33916

LYONS HOUSING LLC
4300 FORD ST #105
FORT MYERS FL 33916

LYONS HOUSING LLC
4300 FORD ST #105
FORT MYERS FL 33916

DIVCO CONSTRUCTION CORP
6628 WILLOW PARK DR
NAPLES FL 34109

RANDALL MITCHELL COMPANIES LLC
6100 DOGWOOD WAY
NAPLES FL 34116

MIROMAR LAKES LLC
MIROMAR DEVELOPMENT CORP
10801 CORKSCREW RD STE 305
ESTERO FL 33928

MIROMAR LAKES LLC
MIROMAR DEVELOPMENT CORP
10801 CORKSCREW RD STE 305
ESTERO FL 33928

MIROMAR LAKES LLC
MIROMAR DEVELOPMENT CORP
10801 CORKSCREW RD STE 305
ESTERO FL 33928

MIROMAR LAKES LLC
MIROMAR DEVELOPMENT CORP
10801 CORKSCREW RD STE 305
ESTERO FL 33928

MIROMAR LAKES LLC
MIROMAR DEVELOPMENT CORP
10801 CORKSCREW RD STE 305
ESTERO FL 33928

RANDALL MITCHELL COMPANIES LLC
6100 DOGWOOD WAY
NAPLES FL 34116

ELLIOTT TODD +
PO BOX 2712
AMAGANSETT NY 11930

RANDALL MITCHELL COMPANIES LLC
6100 DOGWOOD WAY
NAPLES FL 34116

MESSINA PARTNERS LLC
8890 BRIGHTON LN STE 101
BONITA SPRINGS FL 34135

PARKER RENEE D
10339 VIA ROMANO CT
MIROMAR LAKES FL 33913

MIROMAR LAKES LLC
MIROMAR DEVELOPMENT CORP
10801 CORKSCREW RD STE 305
ESTERO FL 33928

MIROMAR LAKES LLC
MIROMAR DEVELOPMENT CORP
10801 CORKSCREW RD STE 305
ESTERO FL 33928

MIROMAR LAKES LLC
MIROMAR DEVELOPMENT CORP
10801 CORKSCREW RD STE 305
ESTERO FL 33928

MIROMAR LAKES LLC
MIROMAR DEVELOPMENT CORP
10801 CORKSCREW RD STE 305
ESTERO FL 33928

MIROMAR LAKES LLC
MIROMAR DEVELOPMENT CORP
10801 CORKSCREW RD STE 305
ESTERO FL 33928

PageBreak

MIROMAR LAKES LLC
MIROMAR DEVELOPMENT CORP
10801 CORKSCREW RD STE 305
ESTERO FL 33928

MIROMAR LAKES LLC
MIROMAR DEVELOPMENT CORP
10801 CORKSCREW RD STE 305
ESTERO FL 33928

MIROMAR LAKES LLC
MIROMAR DEVELOPMENT CORP
10801 CORKSCREW RD STE 305
ESTERO FL 33928

MIROMAR LAKES LLC
MIROMAR DEVELOPMENT CORP
10801 CORKSCREW RD STE 305
ESTERO FL 33928

MIROMAR LAKES LLC
MIROMAR DEVELOPMENT CORP
10801 CORKSCREW RD STE 305
ESTERO FL 33928

MIROMAR LAKES LLC
MIROMAR DEVELOPMENT CORP
10801 CORKSCREW RD STE 305
ESTERO FL 33928

MIROMAR LAKES LLC
MIROMAR DEVELOPMENT CORP
10801 CORKSCREW RD STE 305
ESTERO FL 33928

MIROMAR LAKES LLC
MIROMAR DEVELOPMENT CORP
10801 CORKSCREW RD STE 305
ESTERO FL 33928

MIROMAR LAKES LLC
MIROMAR DEVELOPMENT CORP
10801 CORKSCREW RD STE 305
ESTERO FL 33928

MIROMAR LAKES LLC
MIROMAR DEVELOPMENT CORP
10801 CORKSCREW RD STE 305
ESTERO FL 33928

MIROMAR LAKES LLC
MIROMAR DEVELOPMENT CORP
10801 CORKSCREW RD STE 305
ESTERO FL 33928

MIROMAR LAKES LLC
MIROMAR DEVELOPMENT CORP
10801 CORKSCREW RD STE 305
ESTERO FL 33928

MIROMAR LAKES LLC
MIROMAR DEVELOPMENT CORP
10801 CORKSCREW RD STE 305
ESTERO FL 33928

MIROMAR LAKES LLC
MIROMAR DEVELOPMENT CORP
10801 CORKSCREW RD STE 305
ESTERO FL 33928

MIROMAR LAKES LLC
MIROMAR DEVELOPMENT CORP
10801 CORKSCREW RD STE 305
ESTERO FL 33928

MIROMAR LAKES LLC
MIROMAR DEVELOPMENT CORP
10801 CORKSCREW RD STE 305
ESTERO FL 33928

MIROMAR LAKES LLC
MIROMAR DEVELOPMENT CORP
10801 CORKSCREW RD STE 305
ESTERO FL 33928

MIROMAR LAKES LLC
MIROMAR DEVELOPMENT CORP
10801 CORKSCREW RD STE 305
ESTERO FL 33928

MIROMAR LAKES LLC
MIROMAR DEVELOPMENT CORP
10801 CORKSCREW RD STE 305
ESTERO FL 33928

MIROMAR LAKES LLC
MIROMAR DEVELOPMENT CORP
10801 CORKSCREW RD STE 305
ESTERO FL 33928

MIROMAR LAKES LLC
MIROMAR DEVELOPMENT CORP
10801 CORKSCREW RD STE 305
ESTERO FL 33928

MIROMAR LAKES LLC
MIROMAR DEVELOPMENT CORP
10801 CORKSCREW RD STE 305
ESTERO FL 33928

MIROMAR LAKES LLC
MIROMAR DEVELOPMENT CORP
10801 CORKSCREW RD STE 305
ESTERO FL 33928

MIROMAR LAKES LLC
MIROMAR DEVELOPMENT CORP
10801 CORKSCREW RD STE 305
ESTERO FL 33928

PageBreak

MIROMAR LAKES LLC
MIROMAR DEVELOPMENT CORP
10801 CORKSCREW RD STE 305
ESTERO FL 33928

MIROMAR LAKES LLC
MIROMAR DEVELOPMENT CORP
10801 CORKSCREW RD STE 305
ESTERO FL 33928

MIROMAR LAKES LLC
MIROMAR DEVELOPMENT CORP
10801 CORKSCREW RD STE 305
ESTERO FL 33928

MIROMAR LAKES LLC
MIROMAR DEVELOPMENT CORP
10801 CORKSCREW RD STE 305
ESTERO FL 33928

MIROMAR LAKES LLC
MIROMAR DEVELOPMENT CORP
10801 CORKSCREW RD STE 305
ESTERO FL 33928

MIROMAR LAKES LLC
MIROMAR DEVELOPMENT CORP
10801 CORKSCREW RD STE 305
ESTERO FL 33928

MIROMAR LAKES LLC
MIROMAR DEVELOPMENT CORP
10801 CORKSCREW RD STE 305
ESTERO FL 33928

MIROMAR LAKES LLC
MIROMAR DEVELOPMENT CORP
10801 CORKSCREW RD STE 305
ESTERO FL 33928

MIROMAR LAKES SOUTH CDD
WRATHELL HUNT & ASSOCIATES LLC
2300 GLADES RD STE 410W
BOCA RATON FL 33431

MIROMAR LAKES SOUTH CDD
WRATHELL HUNT & ASSOCIATES LLC
2300 GLADES RD STE 410W
BOCA RATON FL 33431

MIROMAR LAKES SOUTH CDD
WRATHELL HUNT & ASSOCIATES LLC
2300 GLADES RD STE 410W
BOCA RATON FL 33431

FGCU BOARD OF TRUSTEES
10501 FGCU BLVD S
FORT MYERS FL 33965

MIROMAR LAKES SOUTH CDD
WRATHELL HUNT & ASSOCIATES LLC
2300 GLADES RD STE 410W
BOCA RATON FL 33431

MIROMAR LAKES SOUTH CDD
WRATHELL HUNT & ASSOCIATES LLC
2300 GLADES RD STE 410W
BOCA RATON FL 33431

DUNK VILLAGE II LLC
10801 CORKSCREW RD STE 305
ESTERO FL 33928

DUNK VILLAGE LLC
10801 CORKSCREW RD STE 305
ESTERO FL 33928

Page Break

PageBreak

UNIVERSITY VILLAGE PROPERTY OW
10801 CORKSCREW RD STE 305
ESTERO FL 33928

THOMPSON KENNETH & JANICE
15 MOHEGAN RD
SHELTON CT 06484

LESSER PAUL A & ROBIN B
20037 BUTTERMERE CT
ESTERO FL 33928

LA GRASSO CHERYL A & JOSEPH TR
385 PURITAN AVE
BIRMINGHAM MI 48009

FLYNN JOHN F & ELLEN M
20024 SEADALE CT
ESTERO FL 33928

DREFFS SHIRLEY A TR
20012 SEADALE CT
ESTERO FL 33928

VOGT MARK D TR +
139 NE 100 ROAD
CLINTON MO 64735

MARANO STEVE
55 NORTHGATE DR
SYOSSET NY 11791

ONEILL KEVIN P & IRENE
20009 SEADALE CT
ESTERO FL 33928

YVON GORDON & ERIKA
2-550 DOVERCOURT DR
WINNIPEG MB R3Y 1Y8
CANADA

PageBreak

SABAL PALM AT GRANDEZZA NEIGHB
27180 BAY LANDING DR STE 4
BONITA SPRINGS FL 34135

SAVONA ANTHONY +
60 LONGHILL DR
SOMERS CT 06071

MEGNA DAVID & DEBORAH
5176 S 111TH ST
HALES CORNERS WI 53130

BODEN ANN A
20030 SEADALE COURT
ESTERO FL 33928

OKEEFE KEN & JOANNE
557 POND ST UNIT A
WAKEFIELD RI 02879

TACCARINO DOROTHY L
929 ASBURY AVE
OCEAN CITY NJ 08226

HICKSON BARBARA E
20000 SEADALE CT
ESTERO FL 33928

DENICOLA MICHAEL J &
20005 SEADALE CT
ESTERO FL 33928

BLANK BARRY S
14 LIONSGATE
COLUMBUS OH 43209

GREAF JOHN E & JERILYN D
20025 SEADALE CT
ESTERO FL 33928

TSOUROS KATHERINE F TR
6 PINE ST
CONCORD NH 03301

GRANDEZZA MASTER POA INC
20301 GRAND OAKS SHOPPES #118 PMG #61
ESTERO FL 33928

CYPRESS COVE B AT GRANDEZZA
5801 PELICAN BAY BLVD STE 600
NAPLES FL 34108

CYPRESS COVE A AT GRANDEZZA
5801 PELCIAN BAY BLVD STE 600
NAPLES FL 34108

LEE COUNTY
PO BOX 398
FORT MYERS FL 33902

GRANDEZZA MASTER POA INC
20301 GRAND OAKS SHOPPES #118 PMB #61
ESTERO FL 33928

GRANDEZZA MASTER POA INC
20301 GRAND OAKS SHOPPES #118 PMB #61
ESTERO FL 33928

GRANDEZZA MASTER POA INC
20301 GRAND OAKS SHOPPES #118 PMB #61
ESTERO FL 33928

GRANDEZZA MASTER POA INC
20301 GRAND OAKS SHOPPES #118 PMB #61
ESTERO FL 33928

SABAL PALM II+III AT GRANDEZZA
R+P PROPERTY MGMT
265 AIRPORT RD S
NAPLES FL 34104

KIRBY JAMES P JR & JUDITH A
415 NORTH GATE DRIVE
WARRENDALE PA 15086

GAGALIS JUDY A
4536 BURNS WAY
DEXTER MI 48130

DELONG NORMAN R III &
20021 SARACENO DR
ESTERO FL 33928

BARRY JAMES L & ANNA M
20017 SARACENO DR
ESTERO FL 33928

EASTWOOD THOMAS L
20013 SARACENO DR
ESTERO FL 33928

KORN MITCHELL A TR
20011 SARACENO DR
ESTERO FL 33928

MOORE CLARK H & CAROLYN A
20009 SARACENO DR
ESTERO FL 33928

DELAMATER PAUL E & DIANA
20005 SARACENO DR
ESTERO FL 33928

STEFANAC DEAN P & PEGGY A
N53W16206 WALDENS PASS
MENOMONEE FALLS WI 53051

ROBERT F HOEL JR TRUST +
20008 SARACENO DR
ESTERO FL 33928

PageBreak

KOOISTRA EMILY &
78 CUTHBERT LANE
ACWORTH GA 30101

KLEIN JEFFREY J
20055 SEADALE CT
ESTERO FL 33928

DIANE E GREENE TRUST +
20028 SARACENO DR
ESTERO FL 33928

SARACENO AT GRANDE OAK
PO BOX 112260
NAPLES FL 34108

RUTIGLIANO JOSEPH ROCCO &
975 ESPLANADE
PELHAM NY 10803

MANGIARDI DOMINICK
220 NORTH SMITH ST #410
PALATINE IL 60067

ANDERSON ANDY S &
2175 COACHMEN CT
DELAFIELD WI 53018

ANKROM DALE E TR
4607 WOODHAVEN DR
ZIONSVILLE IN 46077

ADAMS DANIEL
239 OLD BLACK POINT RD
NIANTIC CT 06357

SHIELDS JAMES C & LANELL A
19918 MARKWARD CROSSING
ESTERO FL 33928

CRANDON BART &
143 ORDNANCE AVE
TURKEY POINT ON N0E 1T0
CANADA

BASSO JOSEPH & JEANNE H
20024 SARACENO DR
ESTERO FL 33928

SCHWARTZ KAREN L TR
20032 SARACENO DR
ESTERO FL 33928

AZA MERCEDES B &
19949 MARKWARD XING
ESTERO FL 33928

HATCH STEPHEN M &
19961 MARKWARD CROSSING
ESTERO FL 33928

REDDIN JAMES M & LAURA L TR
19960 MARKWARD CROSSING
ESTERO FL 33928

THOMPSON FREDERICK &
19948 MARKWARD XING
ESTERO FL 33928

WEIDEMAN MOLLY A + WILLIAM TR
19936 MARKWARD CROSSING
ESTERO FL 33928

RENNER TERRY R TR
7305 LUTZ AVE NW
MASSILLON OH 44646

BIER MATT & REED NICOLE T
19912 MARKWARD CROSSING
ESTERO FL 33928

Page Break

PageBreak

WRIGHT PETER W + JANET A
20012 OAK FAIRWAY CT
ESTERO FL 33928

REILLY PETER E &
20008 OAK FAIRWAY CT
ESTERO FL 33928

BOWSER PAUL L TR
20004 OAK FAIRWAY CT
ESTERO FL 33928

NECKORCUK GARY JON +
20000 OAK FAIRWAY CT
ESTERO FL 33928

NANIA SUZANNE S
20001 OAK FAIRWAY CT
ESTERO FL 33928

LINGUADOCA JOSEPH E TR
20005 OAK FAIRWAY CT
ESTERO FL 33928

FILMORE RAYMOND JR &
20009 OAK FAIRWAY CT
ESTERO FL 33928

VOGELSINGER H EDWARD TR
20013 OAK FAIRWAY CT
ESTERO FL 33928

GRANDE OAK PRESERVE ASSN INC
5692 STRAND CT
NAPLES FL 34110

GRANDEZZA CLUB 11481 PARTNERS
11481 GRANDE OAK BLVD
ESTERO FL 33928

GRANDEZZA MASTER POA INC
20301 GRAND OAKS SHOPPES #118 PMB #61
ESTERO FL 33928

GRANDEZZA MASTER POA INC
20301 GRAND OAKS SHOPPES #118 PMB #61
ESTERO FL 33928

GRANDEZZA MASTER POA INC
20301 GRAND OAKS SHOPPES #118 PMB #61
ESTERO FL 33928

RAPPORT LOURENE TR
20030 MARKWARD CROSSING
ESTERO FL 33928

SIPLE JEFFREY A &
6322 SUGAR MAPLE DR
ZIONSVILLE IN 46077

RYAN KEVIN & CYNTHIA
20018 MARKWARD CROSSING
ESTERO FL 33928

TOSNEY CHRISTOPHER JAMES &
20012 MARKWARD CROSSING
ESTERO FL 33928

ABEL ANDREW W &
20006 MARKWARD CROSSING
ESTERO FL 33928

JEFFREY EDWARD ALMO TRUST +
20000 MARKWARD CROSSING
ESTERO FL 33928

KINGSTON PATRICK & DEBORAH
1082 CAPTAINS LN
PO BOX 474
DORSET ON P0A 1E0
CANADA

Page Break

JOSEPH WARSAW TRUST +
19979 MARKWARD CROSSING
ESTERO FL 33928

FOX RICHARD C L/E
19985 MARKWARD CROSSING
ESTERO FL 33928

ALBERT CARL &
19991 MARKWARD CROSSING
ESTERO FL 33928

PIENTA DANIEL J & SUSAN J
2716 BROWNING DR
LAKE ORION MI 48360

BORLEY STEPHEN C & MELVA G
20007 MARKWARD CROSSING
ESTERO FL 33928

NESSELBUSH DONNA M TR
181 RALEIGH AVE
PAWTUCKET RI 02860

MCRAE BASIL P & JILL I
218 E GAY ST
COLUMBUS OH 43215

MINER THOMAS L & CARLIN S
20029 MARKWARD CROSSING
ESTERO FL 33928

HAFENDORFER PATRICIA
20035 MARKWARD CROSSING
ESTERO FL 33928

GOODMAN KENNETH D TR
3838 TAMIAMI TRL N #300
NAPLES FL 34103

ETERNO RICHARD B TR
10500 OTTER KEY LN
ESTERO FL 33928

TATTON CHARLES E & JANE E
10508 OTTER KEY LN
ESTERO FL 33928

MCAVOY ROSEMARY T
10512 OTTER KEY LN
ESTERO FL 33928

BREEZE NANCI
10518 OTTER KEY LN
ESTERO FL 33928

ESTBERG THEODORE W TR
10524 OTTER KEY LN
ESTERO FL 33928

TAYLOR VIRGINA A TR
10530 OTTER KEY LN
ESTERO FL 33928

HUDSON DAVID J & ANN
10536 OTTER KEY LN
ESTERO FL 33928

POWERS THOMAS E & NANCY J
10542 OTTER KEY LN
ESTERO FL 33928

ARNOLD MARK E & KIMBERLY S
10548 OTTER KEY LN
ESTERO FL 33928

KNIGHT DAWN
10554 OTTER KEY LN
ESTERO FL 33928

PageBreak
PageBreak

GIBSON JAMES E TR
10560 OTTER KEY LN
ESTERO FL 33928

LEE COUNTY
PO BOX 398
FORT MYERS FL 33902

DAGOSTINO THOMAS C &
1970 MILL RD
WEST FALLS NY 14170

CORY ROBERT M TR
20024 BUTTERMERE CT
ESTERO FL 33928

TIDEWATER BY DEL WEBB HOMEOWNE
10700 TIDEWATER KEY BLVD
ESTERO FL 33928

T & T UMBRELLA ASSN INC
SCOTT BROOKS
24311 WALDEN CENTER DR STE 300
BONITA SPRINGS FL 34134

PEARL ROBERT M &
10596 OTTER KEY LN
ESTERO FL 33928

YARICK DARRYLL R +
10608 OTTER KEY LN
ESTERO FL 33928

BLAIR STEVEN MCNEAL &
10620 OTTER KEY LN
ESTERO FL 33928

JOHNSON MARK B & KENITA K
10656 OTTER KEY LN
ESTERO FL 33928

TIDEWATER BY DEL WEBB HOMEOWNE
10700 TIDEWATER KEY BLVD
ESTERO FL 33928

MCELROY FAITH D
20042 BUTTERMERE CT
ESTERO FL 33928

FIELD DENNIS ROBERT TR +
2478 VILLAGE COMMON
OAKVILLE ON L6M 0S2
CANADA

T & T UMBRELLA ASSN INC
SCOTT BROOKS
24311 WALDEN CENTER DR STE 300
BONITA SPRINGS FL 34134

TIDEWATER BY DEL WEBB HOMEOWNE
10700 TIDEWATER KEY BLVD
ESTERO FL 33928

PATEL NALINBHAI G &
20000 TAVERNIER DR
ESTERO FL 33928

BIASI JOHN ANTHONY TR
430 SAINT GEORGE DR
DAVENPORT FL 33837

BRUNSON JERRY R JR +
10614 OTTER KEY LN
ESTERO FL 33928

BROWN RANDOLPH S & KAREN J
PO BOX 1102
ESTERO FL 33929

MERVIS ROBERT J & MARITA
10662 OTTER KEY LN
ESTERO FL 33928

PageBreak

PEREIRO CARLOS M & TERESA D
10645 OTTER KEY LN
ESTERO FL 33928

SILVER JEANNE K
50 CRESCENT RD
NEEDHAM HEIGHTS MA 02494

CRAWFORD NANCY S
10637 OTTER KEY LN
ESTERO FL 33928

KERSHNER DAVID J &
10633 OTTER KEY LN
ESTERO FL 33928

MOGIL LEONARD
10627 OTTER KEY LN
ESTERO FL 33928

PREDOVIC SLAVICA TR
10621 OTTER KEY LN
ESTERO FL 33928

LINDQUIST DAVID A &
10615 OTTER KEY LN
ESTERO FL 33928

BURRUSS THOMAS H & JUDITH A
20001 TAVERNIER DR
ESTERO FL 33928

PRIBLE LARRY R & CAROLE A
PO BOX 3427
CARMEL IN 46082

GAUGHAN JEAN DERAMO
10701 MANATEE KEY LN
ESTERO FL 33928

BEST CRAIG T & KIMBERLY A
10705 MANATEE KEY LN
ESTERO FL 33928

EDWARDS MARY COLLEEN
23 MERLOT CT
TIMBERLEA NS B3T 0C2
CANADA

CHAMPION JO H
10711 MANATEE KEY LN
ESTERO FL 33928

CHIODO DANIEL P TR
10715 MANATEE KEY LN
ESTERO FL 33928

HILL ANNE M +
19 WHITETAIL CT
JACKSON MI 49203

BURCZ ARTHUR D TR
22554 LAVON
SAINT CLAIR SHORES MI 48081

ROTHEL JUDY
10727 MANATEE KEY LN
ESTERO FL 33928

MICHAUX KIMBERLY
10731 MANATEE KEY LN
ESTERO FL 33928

ZELECHOSKI EDWARD JOHN JR &
10735 MANATEE KEY LN
ESTERO FL 33928

GATCH MICHAEL K & DAVIA
10739 MANATEE KEY LN
ESTERO FL 33928

Page Break

PageBreak

PADBERG KEVIN
10743 MANATEE KEY LN
ESTERO FL 33928

BULLOCK ANNE M +
10747 MANATEE KEY LN
ESTERO FL 33928

STYTZ JEFFREY & BECK RENEE
10751 MANATEE KEY LN
ESTERO FL 33928

YANNOTTI ROBERT & ANDREA
10755 MANATEE KEY LN
ESTERO FL 33928

SARBO RODNEY D & JEANETTE M
6895 E UV AVE
VICKSBURG MI 49097

YORKE NEIL F & JANICE
10763 MANATEE KEY LN
ESTERO FL 33928

WHEELER JOHN A &
10767 MANATEE KEY LN
ESTERO FL 33928

TIDEWATER BY DEL WEBB HOMEOWNE
10700 TIDEWATER KEY BLVD
ESTERO FL 33928

TIDEWATER BY DEL WEBB HOMEOWNE
10700 TIDEWATER KEY BLVD
ESTERO FL 33928

TIDEWATER BY DEL WEBB HOMEOWNE
10700 TIDEWATER KEY BLVD
ESTERO FL 33928

TIDEWATER BY DEL WEBB HOMEOWNE
10700 TIDEWATER KEY BLVD
ESTERO FL 33928

TIDEWATER BY DEL WEBB HOMEOWNE
10700 TIDEWATER KEY BLVD
ESTERO FL 33928

SOWDERS DALE M & GRETCHEN A
16891 EAGLE LAKE DR
HOLLAND MI 49424

GREGORY M GIERHART TRUST +
10566 OTTER KEY LN
ESTERO FL 33928

KIRGIS ANTHONY LEE &
10572 OTTER KEY LN
ESTERO FL 33928

BLACK DENNIS K & ANITA J
10578 OTTER KEY LN
ESTERO FL 33928

BERG CLAIRE
10584 OTTER KEY LN
ESTERO FL 33928

AARON PATRICK E & LINDSAY J +
10590 OTTER KEY LN
ESTERO FL 33928

PATEL BHULA & VANITA +
20005 SIESTA KEY CT
ESTERO FL 33928

PRICE WENDY K
20009 SIESTA KEY CT
ESTERO FL 33928

PageBreak

BASILE ANDREW & BRANCA D
20008 SIESTA KEY CT
ESTERO FL 33928

GASKI MICHELE M
10775 MANATEE KEY LN
ESTERO FL 33928

BODEMAN KAREN S
10783 MANATEE KEY LN
ESTERO FL 33928

MICCICHE JOHN & JEAN
10791 MANATEE KEY LN
ESTERO FL 33928

LENARD TERRY TR
10799 MANATEE KEY LN
ESTERO FL 33928

NAUSS ARTHUR J & DEBORAH A TR
20005 PARROT KEY CT
ESTERO FL 33928

TIDEWATER BY DEL WEBB HOMEOWNE
10700 TIDEWATER KEY BLVD
ESTERO FL 33928

TIDEWATER BY DEL WEBB HOMEOWNE
10700 TIDEWATER KEY BLVD
ESTERO FL 33928

LEE COUNTY
PO BOX 398
FORT MYERS FL 33902

ESPLANADE LAKE CLUB CDD
2301 NE 37TH ST
FORT LAUDERDALE FL 33308

DUFFY BRYAN P & KATHY
10771 MANATEE KEY LN
ESTERO FL 33928

MUELLER KRISTINE +
10779 MANATEE KEY LN
ESTERO FL 33928

PATTON CAROL SIBLEY TR
10787 MANATEE KEY LN
ESTERO FL 33928

MACHADO SANTIAGO AREVALO &
10795 MANATEE KEY LN
ESTERO FL 33928

TITUS MICHAEL A & DIANE L
20001 PARROT KEY CT
ESTERO FL 33928

TIDEWATER BY DEL WEBB HOMEOWNE
10700 TIDEWATER KEY BLVD
ESTERO FL 33928

TIDEWATER BY DEL WEBB HOMEOWNE
10700 TIDEWATER KEY BLVD
ESTERO FL 33928

LEE COUNTY
PO BOX 398
FORT MYERS FL 33902

WILDBLUE MASTER PROPERTY OWNER
STE 275
12800 UNIVERSITY DR
FORT MYERS FL 33907

LENNAR HOMES LLC
10481 SIX MILE CYPRESS PKWY
FORT MYERS FL 33966

PageBreak

LEE COUNTY
PO BOX 398
FORT MYERS FL 33902

LEE COUNTY
PO BOX 398
FORT MYERS FL 33902

GRANDEZZA MASTER POA INC
20301 GRAND OAKS SHOPPES #118
ESTERO FL 33928

LEE COUNTY
PO BOX 398
FORT MYERS FL 33902

HOFFMAN ALAN R TR
9255 FRASER LN
CHESTERLAND OH 44026

CARTER CHARLES L TR
10241 BELLAVISTA CIR #102
MIROMAR LAKES FL 33913

ARSEN ZEZELIC TRUST +
2 OLD MILL RD
TORONTO ON M6S 0A2
CANADA

COLE ROBERT M III & ANNA M
145 BEEBE RUN RD
BRIDGETON NJ 08302

RARAAS PROPERTIES LLC
21 BROMSGROVE HILL
PITTSFORD NY 14534

WASKO ALLEN
10221 BELLAVISTA CIR #202
MIROMAR LAKES FL 33913

FINN MICHAEL & KATHARINE
UNIT 3014
16 TAYLOR DR
READING MA 01867

WATSON JOHN ALAN &
10221 BELLAVISTA CIR #204
MIROMAR LAKES FL 33913

EKR LLC
PO BOX 644
LOCUST VALLEY NY 11560

TROSS KAREN F & ROBERT B L/E
10201 BELLAVISTA CIR #302
MIROMAR LAKES FL 33913

BAUMANN PAUL A TR
10201 BELLAVISTA CIR #303
FORT MYERS FL 33913

KITSBERG LAWRENCE L & MARIE
PO BOX 100987
CAPE CORAL FL 33910

PAGLIARO RICHARD J &
10181 BELLAVISTA CIR #401
MIROMAR LAKES FL 33913

HOAK JUDITH A TR
10181 BELLAVISTA CIR #402
FORT MYERS FL 33913

CUSICK CARYL LYNN MATHIS TR
10181 BELLAVISTA CIR #403
MIROMAR LAKES FL 33913

ROTHLIN GUSTAV & ROSALIE +
28 BROOKS ST
LINLEY POINT NSW 2066
AUSTRALIA

PageBreak

KINCAID LOU & NANCY
145 COLUMBIA AVE #738
HOLLAND MI 49423

FAXEL DIANE E TR
8957 S 87TH AVE
HICKORY HILLS IL 60457

REFKIN ALAN C
10161 BELLAVISTA CIR # 503
MIROMAR LAKES FL 33913

BERNSTEIN ROSALYN
10161 BELLAVISTA CIR #504
MIROMAR LAKES FL 33913

LONGO FRANK & KATHARINE TR
17 HAMPTON CRES
LONDON ON N6H 2N7
CANADA

BEAVER RUSSELL C &
20049 EMERALD OAK CT
CLINTON TOWNSHIP MI 48036

LAGARCE CHARLES & LINDSAY
10141 BELLAVISTA CIR #603
MIROMAR LAKES FL 33913

SCHARLAU CAROL A TR
10141 BELLAVISTA CIR #604
MIROMAR LAKES FL 33913

PHILLIP M WEBER TRUST +
10121 BELLAVISTA CIR APT 701
MIROMAR LAKES FL 33913

DIMITROV EUGENE S &
6108 LANDON LN
BETHESDA MD 20817

DOLAN TERRENCE J
2155 SERENE CIRCLE
BROOKFIELD WI 53045

WEINER MARK E & DENISE E
10121 BELLAVISTA CIR #704
MIROMAR LAKES FL 33913

BAGAN SALLY L TR
10101 BELLAVISTA CIR #801
MIROMAR LAKES FL 33913

VANDERWAL JAY +
10101 BELLAVISTA CIR UNIT 802
MIROMAR LAKES FL 33913

TISHKOFF FAHN D TR
1 MIRANOVA PL APT 2125
COLUMBUS OH 43215

JOHNSON MARTIN RAY +
FAMMINGTON FARM ETTINGTON RAD
WELLESBOURNE
WARWICKSHIRE CV35 9JA
UNITED KINGDOM

SNYDER JOHN J & JULIE A
513 BROUGHTON RD
BETHEL PARK PA 15102

SCHOCHET CARRIE M TR
5341 KESWICK CT
ROCHESTER MI 48306

WEISS MICHAEL H & KAREN N
10120 BELLAVISTA CIR #903
MIROMAR LAKES FL 33913

CARVETTE CHARLES W III TR
10120 BELLAVISTA CIR # 904
MIROMAR LAKES FL 33913

2672008 ONTARIO INC
568 WELLINGTON ST
LONDON ON N6A 3R3
CANADA

MAXWELL BARBARA SALTMARSH TR
10130 BELLAVISTA CIR #1003
MIROMAR LAKES FL 33913

MORICCA JOSEPH F & SUSAN J
10140 BELLAVISTA CIR #1101
MIROMAR LAKES FL 33913

CAROCCI BARBARA K TR
10140 BELLA VISTA CIRCLE UNIT 1103
MIROMAR LAKES FL 33913

BEALEFELD FREDRICK HENRY III
1204 BRIAR POST CT
BEL AIR MD 21015

AEGEUS INVESTMENTS LIMITED
50 NIXON RD
BOLTON ON L7E 1W2
CANADA

GORDON BARRY & ROSEMARY
10200 BELLAVISTA CIR #1301
MIROMAR LAKES FL 33913

RANUM ERIC JONATHAN &
13565 4TH ST N
WEST LAKELAND MN 55082

MARRIOTT JANET L
9331 ROSETO VILLA DR
DUBLIN OH 43016

MILLEY PROPERTY LLC
5988 LAKE VILLA CIR
COMMERCE TOWNSHIP MI 48382

CARNEY SEAN & JOAN
10130 BELLAVISTA CIR #1002
MIROMAR LAKES FL 33913

COHEN STEVEN & SANDRA
20 ASTRO PL
DIX HILLS NY 11746

SMITH DOUGLAS F TR
141 WENTWORTH COVE RD
LACONIA NH 03246

SAVAGE DAVID M TR
10140 BELLAVISTA CIR #1104
MIROMAR LAKES FL 33913

HOLSWORTH WILLIAM C IV &
532 NORTH AVENUE
BARRINGTON IL 60010

HAYES STEPHEN W & NANCY F
2636 N 89TH ST
WAUWATOSA WI 53226

CAMPBELL JOHN S & MARY F
12417 HIGH DR
LEAWOOD KS 66209

HALL MICHAEL A TR
MICHAEL & KERRY HALL
22622 AUTUMN PARK BLVD
NOVI MI 48374

OLIVIERI ROBERT +
1501 RTE 47 SOUTH
RIO GRANDE NJ 08242

GUARNERA ROBERT T &
45 CHOATE LANE
IPSWICH MA 01938

PageBreak PageBreak

FEDERICO ANTONIO E &
5 HADDAM DOCK RD
HADDAM CT 06438

ARMEN SHEILA +
PO BOX 1109
QUECHEE VT 05059

MALONE PHON & KEELI
18 LAKE SHORE DR
GLASSBORO NJ 08028

MUELLER JOEL R & HILARY I
10240 BELLAVISTA CIR #1504
MIROMAR LAKES FL 33913

GAVIN GAIL D
17780 VIA BELLA ACQUA CT # 101
MIROMAR LAKES FL 33913

ALOST II LLC
3169 COMMERCE ST
BLACKSBURG VA 24060

THOMPSON RAYMOND GERARD &
2 WATKINS LN BLDG 2
SOUTHBOROUGH MA 01772

SUCCOP JAMES G TR +
632 HIDDEN OAK DR
JEFFERSON HILLS PA 15025

CHIARIELLO JOSEPH TR
1999 SWEETBRIAR LANE
DARIEN IL 60561

KAPLAN GARY M & PATANA
17770 VIA BELLA ACQUA CT #203
MIROMAR LAKES FL 33913

SHILAS CHARLES & DALIA
17750 VIA BELLA ACQUA CT #301
MIROMAR LAKES FL 33913

KEANE JOHN P & SANDRA L
17750 VIA BELLA ACQUA CT # 302
MIROMAR LAKES FL 33913

DIGIULIO TIMOTHY & LAURA +
90 PRESTONWOOD LN
EAST AMHERST NY 14051

CALHOUN DAVID L & HOLLY E
96 OLD DAIRY LN
SHELTON CT 06484

GHELARDI RAYMOND E &
17740 VIA BELLA ACQUA CT #402
MIROMAR LAKES FL 33913

DRX2 PROPERTIES LLC
18120 MOTELAGO CT
MIROMAR LAKES FL 33913

STONE BRUCE W + MICHELE C
17720 VIA BELLA ACQUA CT # 501
MIROMAR LAKES FL 33913

STORCH JAMES G & MARILYN P
17720 VIA BELLA ACQUA CT
MIROMAR LAKES FL 33913

YATES KENNETH R &
PMB 274
10012 GULF CENTER DR STE 5
FORT MYERS FL 33913

BELLON EUGENE PACELLI TR
7375 ALITANTE RD
CARLSBAD CA 92009

PageBreak

2229467 ONTARIO INC
1241 MCCRANEY ST E #15
OAKVILLE ON L6H 3A3
CANADA

EDISON WILLIAM L TR
10571 VIA MILANO DR #1201
MIROMAR LAKES FL 33913

CHESSICK KENNETH C + ELLEN
10571 VIA MILANO DR #1203
MIROMAR LAKES FL 33913

KOVACK THOMAS J + HEIDI
7000 BORDEAUX COURT
DUBLIN OH 43016

MARNOCHA BRIDGET ANN TR
10601 VIA MILANO DR #1401
MIROMAR LAKES FL 33913

FREDERICK CONSTANCE L TR
6536 MARY DRIVE
NORTH ROSE NY 14516

PIANTA INVESTMENTS LLC
75 SHARER RD
WOODBRIDGE ON L4L 8Z3
CANADA

SADLER VICTORIA I
10631 VIA MILANO DR #1601
MIROMAR LAKES FL 33913

DIBIE ELAINE
10631 VIA MILANO DR #1603
MIROMAR LAKES FL 33913

ABELN DALE & DIANNE
10641 VIA MILANO DR #1702
MIROMAR LAKES FL 33913

MAURILLO NICHOLAS A JR &
17701 VIA BELLA ACQUA CT #703
MIROMAR LAKES FL 33913

ATTIA NAGUIB F & HANNA ISIS
10571 VIA MILANO DR #1202
MIROMAR LAKES FL 33913

PABST TIMOTHY J TR
9031 AVILA COVE
EDEN PRAIRIE MN 55347

MARKHAM RYAN & SARAH
10591 VIA MILANO DR #1303
MIROMAR LAKES FL 33913

STAHLER DAVID A & DEBORAH K
5537 STRATHAVEN DR
CLEVELAND OH 44143

COOK LORRAINE A
10621 VIA MILANO DR #1501
MIROMAR LAKES FL 33913

BAECHLE JOHANNA E
10621 VIA MILANO DR #1503
MIROMAR LAKES FL 33913

BROWER MICHAEL & ANTONIETTA
10631 VIA MILANO DR #1602
MIROMAR LAKES FL 33913

PEARCE RICHARD A & LINDA A TR
10641 VIA MILANO DR #1701
MIROMAR LAKES FL 33913

CHAMIDES MARYANN
10641 VIA MILANO DR APT 1703
MIROMAR LAKES FL 33913

Page Break

PageBreak

LAN LLC
4047 ORMOND RD
LOUISVILLE KY 40207

LAN LLC
4047 ORMOND RD
LOUISVILLE KY 40207

BSD INVESTMENTS LLC
900 CHEROKEE RD
LOUISVILLE KY 40204

PIZZUTO MICHAEL A TR
10671 VIA MILANO DR #1901
MIROMAR LAKES FL 33913

REIDY PATRICK JAMES &
10671 VIA MILANO DR APT 1902
MIROMAR LAKES FL 33913

BLAIR JAMES & ANNA
10671 VIA MILANO DR #1903
MIROMAR LAKES FL 33913

BACON ROBERT & DANIELLE
37 COLUMBIA AVE
WESTHAMPTON NY 11977

NOTARO KENNETH & BARBARA
1425 WINSAP DRIVE
MANASQUAN NJ 08736

DALTON WILLIAM J +
11010 VIA TUSCANY LN #201
FORT MYERS FL 33913

MASON KEVIN D & DEBRA L
PO BOX 62701
FORT MYERS FL 33906

WILLIS CRAIG EVERETT &
11010 VIA TUSCANY LN #301
MIROMAR LAKES FL 33913

POLLACK ROBERT W & PAMELA G
11010 VIA TUSCANY LN #302
MIROMAR LAKES FL 33913

FRIEDRICH JANET S
11000 VIA TUSCANY LN APT 3-101
MIROMAR LAKES FL 33913

MOORE WILLIAM G & KIM M
11000 VIA TUSCANY LN #102
MIROMAR LAKES FL 33913

TAMBE MICHAEL R & CONCETTA
30 CHESHIRE RIDGE
VICTOR NY 14564

COYLE LAWRENCE M & SUSAN E
11000 VIA TUSCANY LN #202
MIROMAR LAKES FL 33913

KIRLEY JOSHUA
11000 VIA TUSCANY LN #301
MIROMAR LAKES FL 33913

ANDRIANI ROBERT N & CAROL A
11000 VIA TUSCANY LN #302
MIROMAR LAKES FL 33913

GASH LORRAINE
11001 VIA TUSCANY LN #101
MIROMAR LAKES FL 33913

AL-FAYZE ALI TR
11001 VIA TUSCANY LN #102
MIROMAR LAKES FL 33913

Page Break

PageBreak

BULLER RICHARD V TR
4614 TURTLE ROAD DR
DELTON MI 49046

DERBYSHIRE JAMES & HELENE
1229 MIWAKI RD
MISSISSAUGA ON L5G 2X5
CANADA

POLSTER ROBERT K &
11001 VIA TUSCANY LN # 301
MIROMAR LAKES FL 33913

GIRTH KATHY J TR
2050 SOUTH WAVERLY RD
EATON RAPIDS MI 48827

MUNCY TODD S &
11011 VIA TUSCANY LN # 101
MIROMAR LAKES FL 33913

WOLPER JAMES C TR +
11011 VIA TUSCANY LN APT 102
MIROMAR LAKES FL 33913

HENDERSON BROOKE M
11011 VIA TUSCANY LN #201
MIROMAR LAKES FL 33913

BECKER LYNN V TR
4489 LONGWOOD CT
LIBERTY TWP OH 45011

HENDERSHOT ROSE F TR
11011 VIA TUSCANY LN #301
MIROMAR LAKES FL 33913

KOKAL WILLIAM A & BONNIE L
11011 VIA TUSCANY LN #302
MIROMAR LAKES FL 33913

GUENTHARDT MARY ANN TR
11021 VIA TUSCANY LN #101
MIROMAR LAKES FL 33913

SHAY MEREDITH
11021 VIA TUSCANY LN #102
MIROMAR LAKES FL 33913

KLONNE MICHAEL A TR
11021 VIA TUSCANY LN #201
MIROMAR LAKES FL 33913

YOUNGBERG LEE & GLENDA TR
11021 VIA TUSCANY LN #202
MIROMAR LAKES FL 33913

ROLLIN L FORD TRUST +
11021 VIA TUSCANY LN #301
MIROMAR LAKES FL 33913

PETROCELLI JOSEPH &
41 STONY HILLS PATH
SMITHTOWN NY 11787

TREANOR JOHN F &
11031 VIA TUSCANY LN #101
MIROMAR LAKES FL 33913

BERG JAN MICHELLE TR
11031 VIA TUSCANY LN #102
MIROMAR LAKES FL 33913

COFFEY PETER M TR
11031 VIA TUSCANY LN # 201
MIROMAR LAKES FL 33913

VERI MARY +
316 GOLF DR
CORTLAND OH 44410

Page Break

PageBreak

GOLDFARB PAMELA M TR
3546 ROBERT BURNS DR
RICHFIELD OH 44286

MDLP PROPERTIES LLC
CHARLES AND WENDY DRUCKER
1575 BURR OAKS DR
WEST DES MOINES IA 50266

NIELLY MICHAEL F &
11041 VIA TUSCANY LN # 101
MIROMAR LAKES FL 33913

BOORNAZIAN DAWN TR
8 HUNTERS RIDGE
ROCKY HILL CT 06067

GENOVESE ANTHONY &
11041 VIA TUSCANY LN #201
MIROMAR LAKES FL 33913

GUNNERSON JON E & IRENE L TR
6625 CHESTWEICK LANE
HUDSON OH 44236

MESJAK RICHARD J &
11041 VIA TUSCANY LN # 8-301
MIROMAR LAKES FL 33913

STAFFORD JOHN M JR &
11041 VIA TUSCANY LN #302
MIROMAR LAKES FL 33913

AHLGREN MARK A TR
10055 VALIANT CT # 101
MIROMAR LAKES FL 33913

GOLDBERG JANET S TR
44499 BROADMOOR BLVD
NORTHVILLE MI 48168

DRIES DANIEL L & MARY JO
10055 VALIANT CT #201
MIROMAR LAKES FL 33913

BEZDICHEK WILLIAM J &
10055 VALIANT CT #202
MIROMAR LAKES FL 33913

BERG MARYMICHAEL
10035 VALIANT CT #101
MIROMAR LAKES FL 33913

WALLIN DEANNA LYNN
10035 VALIANT CT #102
MIROMAR LAKES FL 33913

AVELLINO QUEST LLC
8180 CORPORATE PARK DR STE 250
CINCINNATI OH 45242

LEPERA JOSEPH + CONCETTINA
2340 NORMANDY ST
LASALLE ON N9H 1Y9
CANADA

OKEEFE TIMOTHY G & MEREDITH
157 DOCKSIDE CIR
WESTON FL 33327

HERRMANN MICHAEL &
23 BRIARWOOD RD
WYANDANCH NY 11798

LLOYD JOHN J JR &
10010 VALIANT CT #201
MIROMAR LAKES FL 33913

ROSSI DINO TR
362 WATERTOWN ST
NEWTON MA 02458

PageBreak

PASSERO MARIA
1573 NIAGARA PKWY
FORT ERIE ON L2A 5M4
CANADA

DZIEDZIC TIANA TR
103 STILES RD STE 203
SALEM NH 03079

S & A ALLEN MIROMAR LAKES COND
2531 NW 35TH ST
OCALA FL 34475

JK CENTRAL LLC +
PO BOX 140156
KANSAS CITY MO 64114

LEPKANICH CHASE
7 ORCHARD ST
SYOSSET NY 11791

MARRONE LORENZO
10030 VALIANT CT # 102
MIROMAR LAKES FL 33913

POOR MICHAEL A & SAMIA D
402 G H BAKER DR
URBANA IL 61801

WALTERS MICHAEL &
10095 VALIANT CT # 201
MIROMAR LAKES FL 33913

MADDALONE CHRISTOPHER E TR
5 VICTORIA CT
GLENVILLE NY 12302

CECI ANTHONY J & MARIA G
11 STERLING PL
BLAUVELT NY 10913

EGLE JEFFREY D & CARRIE J
21273 CUNION CT
NOBLESVILLE IN 46062

POSIADALA DAVID E +
44 DOVER CIR
FRANKLIN MA 02038

WILSON WILLIAM ROSSER &
10050 VALIANT CT UNIT 101
FORT MYERS FL 33913

PARZIALE DOMENICO
10050 VALIANT CT #102
MIROMAR LAKES FL 33913

MIFEMAGO ENTERPRISES LLC
3735 43RD AVE NE
NAPLES FL 34120

DIJORIO KELLY & CHRISTOPHER
351 CHERRY AVENUE
WEST SAYVILLE NY 11796

BALDASSARI JOANNE A
10060 VALIANT CT #101
MIROMAR LAKES FL 33913

KEENE JACK K TR
12593 BRANFORD ST
CARMEL IN 46032

MCGOEY WILLIAM E & SUSAN M
10060 VALIANT CT # 201
MIROMAR LAKES FL 33913

BEAUPRE RUSSELL JOSEPH III &
177 FIRTH RD
INVERNESS IL 60067

Page Break

ALEXIS PROPERTIES LLC
6063 LEE ANN LANE
NAPLES FL 34109

GROMEK EUGENE J & PAULA M
42 GLEN AVE
FAIRFIELD NJ 07004

BARFUSS WENDY
PO BOX 166
FAR HILLS NJ 07931

DOLAN THOMAS J & DEBORAH J
76 WEST CALIFORNIA AVE
BEACH HAVEN NJ 08008

LACORTE EDWARD J &
10740 MIRASOL DR UNIT 202
MIROMAR LAKES FL 33913

GESSERT ROBERT J & LISE R
10740 MIRASOL DR #204
MIROMAR LAKES FL 33913

YARCHECK PATRICIA A TR
10734 MIRASOL DR #302
MIROMAR LAKES FL 33913

SPENCE JAMES M TR
10734 MIRASOL DR #304
MIROMAR LAKES FL 33913

MONESTERE JOSEPH C &
10728 MIRASOL DR #402
MIROMAR LAKES FL 33913

SNIZEK RICHARD J TR
10728 MIRASOL DR # 404
MIROMAR LAKES FL 33913

DZIEDZIC TIANA TR
103 STILES RD STE 103
SALEM NH 03079

JUHLIN RHONDA K
517 S SHORE DR
CLEAR LAKE IA 50428

MAURILLO GAIL A TR
116 GORDON RD
ESSEX FELLS NJ 07021

CRAPARO ANTHONY JR &
10740 MIRASOL DR # 201
MIROMAR LAKES FL 33913

WOLTERS MICHELE TR
4 WHIPPOORWILL LN
ATKINSON NH 03811

BIRCHALL ALEX +
10734 MIRASOL DR #301
MIROMAR LAKES FL 33913

GILBERT RICHARD N & SUSAN M
111 ROLLINGWOOD ST
WILLIAMSVILLE NY 14221

SNYDER JOHN T
1485 WALNUT CREEK TRAIL
MANSFIELD OH 44906

BURNHAM JAMES P & SHERI S
1657 OAKLEAF LANE
PITTSBURGH PA 15237

TROXIL WILLIAM E &
10722 MIRASOL DR #501
MIROMAR LAKES FL 33913

PageBreak

GARCIA ANTHONY A
10722 MIRASOL DR # 502
MIROMAR LAKES FL 33913

BLUE SKY & WATER LLC
30100 CHAGRIN BLVD STE 301
PEPPER PIKE OH 44124

NEWMAN CHRISTINE L
10722 MIRASOL DR #504
MIROMAR LAKES FL 33913

TAYLOR ROBERT M & LINDA K
10716 MIRASOL DR # 601
MIROMAR LAKES FL 33913

SEILER MARK JOHN &
10716 MIRASOL DR #602
MIROMAR LAKES FL 33913

KOHLI ROMESH K & NEELAM
56 DANTE CT
WILLIAMSVILLE NY 14221

WEISS RICHARD D TR
10716 MIRASOL DR #604
MIROMAR LAKES FL 33913

BRADEN ANNETTE E TR
10710 MIRASOL DR #701
MIROMAR LAKES FL 33913

STEPHEN C KAUFFMAN TRUST +
10710 MIRASOL DR #702
MIROMAR LAKES FL 33913

CONNORS CHARLES & GERALDINE
329 HILLSIDE AVE
WESTFIELD NJ 07090

CINOTTE TERRENCE J &
2407 E STIRLING PKWY
APPLETON WI 54913

GERARDUZZI DAVID TR
10704 MIRASOL DR #801
MIROMAR LAKES FL 33913

PACHECO JOSE C & DOROTI B TR
10704 MIRASOL DR #802
MIROMAR LAKES FL 33913

HUGH J TOTTEN TRUST +
297 HUNT CLUB DR
VALPARAISO IN 46385

CLANCEY GERARD L TR
10704 MIRASOL DR #804
MIROMAR LAKES FL 33913

LICATA MICHELLE WESLEY
2711 SHERBROOKE RD
SHAKER HEIGHTS OH 44122

BULTEMA DEBORAH J
10698 MIRASOL DR #902
MIROMAR LAKES FL 33913

RAITH EDWARD J JR
1220 TWADDELL DR
WEST CHESTER PA 19382

VESTAL BRIAN & JENNIFER
24 FLAGSTICK CT
SAINT LOUIS MO 63127

LARSON ANNE L TR
10692 MIRASOL DR #1001
MIROMAR LAKES FL 33913

HODOWAL VIRGINIA A TRUST
10692 MIRASOL DR #1002
MIROMAR LAKES FL 33913

LEA COMET TRUST +
10692 MIRASOL DR #1003
MIROMAR LAKES FL 33913

NELSON KIM TR
17325 DUFFYS LN
PALGRAVE ON L7E 3C9
CANADA

AWEND SOLOMON & SUSAN B
10560 MARINO POINTE DR # 101
MIROMAR LAKES FL 33913

VAIS ANTHONY J & JUDY A
11035 EDGEBROOK LN
INDIAN HEAD PARK IL 60525

JACOBS RICHARD TUNSTALL JR &
10560 MARINO POINTE DR #103
MIROMAR LAKES FL 33913

BASINGER JOHN W &
10560 MARINO POINTE DR #104
MIROMAR LAKES FL 33913

ANDERSON STEPHEN M &
S76W18160 JANESVILE CT
MUSKEGO WI 53150

KAPSHA DIANE M & DAVID F
188 PROVIDENCE WAY
PITTSBURGH PA 15234

COOK JANE E TR
10550 MARINO POINTE DR #203
MIROMAR LAKES FL 33913

CHADWICK LORI A +
10550 MARINO POINTE DR #204
MIROMAR LAKES FL 33913

BODART GERALD P TR
10540 MARINO POINTE DR #301
MIROMAR LAKES FL 33913

MCMANUS SHEILA A
710 ARCH HALL LN
ALEXANDRIA VA 22314

SGARIGLIA PHILIP A TR
10540 MARINO POINTE DR #303
MIROMAR LAKES FL 33913

GENZMAN PAUL F & LIANNE L +
3672 STRATHCONA
ROCHESTER MI 48309

WORLEY GEORGE R & KAREN A
10530 MARINO POINTE DR #401
MIROMAR LAKES FL 33913

WASHINGTON PSYCHIATRIC SERVICE
5150 TAMIAMI TRAIL N # 402
NAPLES FL 34103

STRONG ROBERT & BERNADETTE
10530 MARINO POINTE DR #403
MIROMAR LAKES FL 33913

DENNISON GARY & AMY
10980 BELL OAKS ESTATE RD
EDEN PRAIRIE MN 55347

PICCOLO GUY TR
10520 MARINO POINTE DR APT 501
FORT MYERS FL 33913

READING GINA D +
10680 ROBERT LANE
CHAGRIN FALLS OH 44023

HART JAMES P & TERRY G
10520 MARINO POINTE DR #503
MIROMAR LAKES FL 33913

KOWALSKI DAVID E &
10520 MARINO POINTE DR #504
MIROMAR LAKES FL 33913

FORTUS BARRY P
297 HILLCREST LN
OYSTER BAY NY 11771

HAAS JOSEPH LEE & CYNTHIA L
10510 MARINO POINTE DR #602
MIROMAR LAKES FL 33913

NUGENT ALEXANDER F &
10510 MARINO POINTE DR # 603
FORT MYERS FL 33913

VANTAGE POINT LLC
225 S HURSTBOURNE PKWY #103
LOUISVILLE KY 40222

PAINTER HAROLD JUDE &
4500 RANLER AVE NW
MASSILLON OH 44646

TANKER SCOTT
86 BUCKINGHAM RD
SOUTHAMPTON NJ 08088

JACOBS STUART + JOAN TR
10500 MARINO POINTE DR #703
MIROMAR LAKES FL 33913

HARTZELL ANNETTE V L/E
10500 MARINO POINTE DR #704
MIROMAR LAKES FL 33913

KURITZKY ALAN S &
19741 MARINO LAKE CIR # 801
MIROMAR LAKES FL 33913

ANDRESS WARREN W & CAROLYN
3 CORK PL
HAZLET NJ 07730

CHORBA DALE M
121 BELLUS RD
HINCKLEY OH 44233

BASS MICHAEL T & DEBRA
2415 NELSON DR
THIEF RIVER FALLS MN 56701

SCHOFIELD RUTH S TR
5625 BALD EAGLE DR
PORT ORANGE FL 32128

COLLINS SCOTT W &
19731 MARINO LAKE CIR #902
MIROMAR LAKES FL 33913

EDWARDS JOHN P + BERNADETTE TR
19731 MARINO LAKE CIR APT 903
FORT MYERS FL 33913

FREY JILL N +
19731 MARINO LAKE CIR #904
MIROMAR LAKES FL 33913

RUBGY LLC
1170 MASSEY ST
NAPLES FL 34120

PageBreak

RODGERS JEFFREY A &
4818 WEST 137TH ST
CRESTWOOD IL 60418

HAMDI-PACHA SAL & STEPHANIE
318 BIG RAIL DR
NAPERVILLE IL 60540

ENCH LOUISE
19711 MARINO LAKE CIR #1102
MIROMAR LAKES FL 33913

ENCH ROBERT & LOUISE
123 HARTEFELD DR
AVONDALE PA 19311

POSSAI KURT WILLI &
PO BOX 897
COLERAINE MN 55722

TALLMAN HEATHER M
19701 MARINO LAKE CIR #1204
FORT MYERS FL 33913

HALBRUNER JOHN E & JILL M
4 CLAYTON DRIVE
OCEAN VIEW NJ 08230

FELDEN ROBERT M & JOANNE L
4436 REGAL DR
AKRON OH 44321

SYLVIA EDWARD R +
253 CORAM RD
SHELTON CT 06484

PITTELLI ANTHONY F & LISA A
24 CAREY LN
PITTSTON PA 18640

O SUNNY DAY PROPERTIES LLC
21301 ROAD D
CONTINENTAL OH 45831

RONAN KAREN E
530 SHORE ACRES DR
MAMARONECK NY 10543

MAHANEY EUGENE D & NANCY B
19711 MARINO LAKE CIR #1103
FORT MYERS FL 33913

JACKSON THOMAS & CHERYL C TR
11860 VIA SALERNO WAY
MIROMAR LAKES FL 33913

BURMYLO GARY & KIM
19701 MARINO LAKE CIR #1203
MIROMAR LAKES FL 33913

JAMES CHERYL
1914 N 72ND CT
ELMWOOD PARK IL 60707

ROGERS JESSICA L
19691 MARINO LAKE CIR #1303
MIROMAR LAKES FL 33913

SCHMITT CARRIE L
6487 GRAFTON RD
VALLEY CITY OH 44280

GRADY NANCI L TR
19685 MARINO LAKE CIR # 1403
MIROMAR LAKES FL 33913

FAULKNER PAUL & DEBRA K
719 POWELL DR
NICEVILLE FL 32578

Page Break

PageBreak

SWENY PATRICIA
6051 ESTATE DR
ERIE PA 16509

KRENTLER JASON & HEATHER
3753 RED MAPLE COURT
OAKLAND MI 48363

WOOD CHRISTY R TR
6439 BLACBERRY LANE
BETTENDORF IA 52722

MARX PETER & DONNA
11 FIELDSTONE DR
HOOKSETT NH 03106

TUCKER TAMEE
12410 WILLSHIRE LANE
CHARDON OH 44024

FRANZIA LISA E TR
4896 LEAST TERN CT
NAPLES FL 34119

CBA SECURITIES LLC
2 CHAMBORD CT
SHOREHAM NY 11786

POBUDA TIMOTHY E &
19651 MARINO LAKE CIR #1804
MIROMAR LAKES FL 33913

JOHNSON SANDRA L
10551 MARINO POINTE DR #1902
MIROMAR LAKES FL 33913

HUNZIKER STEPHANIE G TR
11 SAINT MARKS CIR
MORTON IL 61550

LANGER MICHAEL J TR
19681 MARINO LAKE CIR #1503
MIROMAR LAKES FL 33913

LITKE ELMER J & JANET M TR
21156 MOOSE POINT RD
GRAND RAPIDS MN 55744

SAPRA ASHOK & FRANCES
1206 PRIORY CRT
OAKVILLE ON L6M 1B7
CANADA

AUGSBURGER RHONDA K & PAUL
19661 MARINO LAKE CIR # 1701
FORT MYERS FL 33913

MORAKEAS GREGORIOS &
19661 MARINO LAKE CIR #1703
MIROMAR LAKES FL 33913

BIANCO PAUL
19651 MARINO LAKE CIR #1801
MIROMAR LAKES FL 33913

MESSINA MICHAEL JOHN &
19651 MARINO LAKE CIR #1803
MIROMAR LAKES FL 33913

GONZALES ANTHONY & NICHOLE
3076 SIMMONS CT
AUBURN HILLS MI 48326

KELLY ERIC JASON &
6215 S BELL CREEK RD
MUNCIE IN 47302

DELGROSSO THOMAS
10541 MARINO POINTE DR #2001
MIROMAR LAKES FL 33913

Page Break

PageBreak PageBreak

MORRISON JULIE
18530 11TH AVE N
PLYMOUTH MN 55447

FICARRA ROBERT TR
33 TYSON DR
FAIR HAVEN NJ 07704

ROBERT J DELACLUYSE TRUST +
626 HILLCREST DRIVE
LIBERTYVILLE IL 60048

ZARAGA TAMARA JEAN TR
791 CENTRAL DR
LAKE ORION MI 48362

MSFL PROPERTIES LLC
1184 MAIN STREET S
SAUK CENTRE MN 56378

MESSANA FRANK
70 W 95TH ST
NEW YORK NY 10025

LAWRENCE LINDA ALICE
4050 BOULDER POND DR
ANN ARBOR MI 48108

CARBONE FRANCES F TR
19680 MARINO LAKE CIR #2401
FORT MYERS FL 33913

CARROLL JAMES P & SHANNON L
19680 MARINO LAKE CIR # 2403
MIROMAR LAKES FL 33913

GUIDI MAURIZIO &
19670 MARINO LAKE CIR #2501
MIROMAR LAKES FL 33913

WILSON JUDY A
10541 MARINO POINTE DR #2003
MIROMAR LAKES FL 33913

REELENTLESS FL LLC
4605 BROOKSIDE CT
ORWIGSBURG PA 17961

122 PELICAN LLC
4605 BROOKSIDE CT
ORWIGSBURG PA 17961

HEITMAN GARTH J +
19700 MARINO LAKE CIR # 2201
FORT MYERS FL 33913

CSANADI MICHAEL
165 OAKES DR
FORT ERIE ON L2A 1T1
CANADA

BARZ WILLIAM T + MARILYN L
19690 MARINO LAKE CIR # 2302
FORT MYERS FL 33913

JOHNSON RICHARD E + SUZANNE TR
9009 W DAVENTRY RD
MEQUON WI 53097

LAND TRUST SERVICE CORPORATION
PO BOX 186
LAKE WALES FL 33859

CALABRESE CHARLES
245 HAWTHORNE AVE
TONAWANDA NY 14223

BAXTER SOOZAN +
19670 MARINO LAKE CIR #2502
FORT MYERS FL 33913

PageBreak

CAMPOLONGO JAMES D &
1307 ROYAL CT
JEFFERSON HILLS PA 15025

BLAUSER RUSS & SUZANNE
2356 DELLWOOD DR
ATLANTA GA 30305

JEFFREY L + ROZANNE B JACOBSON
19640 MARINO LAKE CIR #2603
MIROMAR LAKES FL 33913

BROWN DOUGLAS C &
12741 WATERFORD DR
LEMONT IL 60439

IRA ADMINISTRATORS INC
94 RED CEDAR LANE
PORT LUDLOW WA 98365

VOGTSBERGER MARTIN H TR
19620 MARINO LAKE CIR #2801
MIROMAR LAKES FL 33913

BACKUS WAYNE A
19620 MARINO LAKE CIR # 2803
FORT MYERS FL 33913

IMPERIALE DIANE
19610 MARINO LAKE CIR #2901
MIROMAR LAKES FL 33913

MOOTZ LOIS L TR
19610 MARINO LAKE CIR #2903
FORT MYERS FL 33913

CRAPARO DANIEL & S DEBORAH
3 TOWER RD
LONG BRANCH NJ 07740

FLOYD GILBERT JR +
19670 MARINO LAKE CIR # 2504
FORT MYERS FL 33913

SEEBOHM JOHN & ANGELIKA L/E
BEKASSINENWEG 5
NEU WULMSTORF 21629
GERMANY

BROWN JOHN PETER &
19640 MARINO LAKE CIR #2604
MIROMAR LAKES FL 33913

BECKER HARVEY & JOAN
19630 MARINO LAKE CIR #2702
MIROMAR LAKES FL 33913

GERONIMO JOSEPH JR
20 AMAGANSETT LN
MATAWAN NJ 07747

SMITH VALERIE HELEN TR
878 HAMPTON CT
SAGAMORE HILLS OH 44067

RUDDY MARK EDWARD
19620 MARINO LAKE CIR #2804
MIROMAR LAKES FL 33913

GALLO JAMES & JOANN
34 ROWENA RD
ENGLISHTOWN NJ 07726

CRAPARO ANTHONY & ROSANNE
10740 MIRASOL DR #201
MIROMAR LAKES FL 33913

SULIMAN ROBERT M & JUDY A
50715 W HUDSON RIVER DR
BELLEVILLE MI 48111

Page Break

GROSKY DANIEL & CHERYL LEE
19600 MARINO LAKE CIR APT 3003
FORT MYERS FL 33913

SW FLORIDA RETREAT CONDO LLC
1801 ANTHONY LN
LAKEMOOR IL 60051

BURNSIDE CLAUDIA JILL &
20041 SEAGROVE ST #1301
ESTERO FL 33928

JOSEPH M CESTA TRUST +
2494 MANISTIQUE LAKES DR
LEBANON OH 45036

PECCI LUIGI & MARIANNE
22761 WOODCREEK DR
TAYLOR MI 48180

SILBAUGH DALE P & TERRIE L TR
15553 RANCHVIEW CT
WAYZATA MN 55391

MCPIKE CHRISTINE M & OWEN F
64 HASTINGS RD
HUDSON MA 01749

LAW HOWARD WILLIAM &
3302 KRUER CT
EDGEWOOD KY 41017

RUTKOWSKI NICHOLAS &
20041 SEAGROVE ST #1307
ESTERO FL 33928

BAKER WILLIAM H +
20041 SEAGROVE ST UNIT 1308
ESTERO FL 33928

MCGUIRE RUSSELL D TR
20031 SEAGROVE ST #1401
ESTERO FL 33928

YOUNG THOMAS A & NANCY J TR
20031 SEAGROVE ST #1402
ESTERO FL 33928

ZIMMERMAN SYDELL R TR
20031 SEAGROVE ST UNIT 1403
ESTERO FL 33928

PECCI LUIGI T & MARIANNE H
22761 WOODCREEK DR
TAYLOR MI 48180

KEYES KENNETH H
20031 SEAGROVE ST #1405
ESTERO FL 33928

LOCHER KIMBERLY
12139 N LINDEN RD
CLIO MI 48420

GOSLIN JUDIE ANNE-MCKAY TR
17278 69TH AVE N
MAPLE GROVE MN 55311

HARTMAN LAWRENCE L &
11776 TINKERS CREEK RD
VALLEY VIEW OH 44125

LOUCAIDES GREGORY P
374 E RIDGEWOOD DR
SEVEN HILLS OH 44131

HARRIS MICHAELA E &
71 IROQUOIS DR
WARWICK RI 02888

DRI2022-00004 Lee County ePlan Original application dated 10-19-2022

JONSCHER JOHN E & ELLEN A
20030 SEAGROVE ST #1503
ESTERO FL 33928

POLLOCK PETER G &
20030 SEAGROVE ST #1504
ESTERO FL 33928

PETERSON JON & DEANN
13907 WASHINGTON ST E
HAM LAKE MN 55304

MITCHELL MACKOFF TRUST +
244 CAIRN RIDGE RD
EAST FALMOUTH MA 02536

DIPONIO BENEDETTO & JOANNE
735 MILL POINTE DR
MILFORD MI 48381

FRIEDL MEGAN
13159 MEADOWLAND CRESCENT
TECUMSEH ON N8N 4N4
CANADA

SULLIVAN SHERYL S
20040 SEAGROVE ST #1601
ESTERO FL 33928

BRINDLEY JILL L
20040 SEAGROVE ST #1602
ESTERO FL 33928

MCKELVEY JOHN J & SUSAN TR
20040 SEAGROVE ST #1603
ESTERO FL 33928

KEPNER RICHARD C
609 ANTLER DR
LEWISBERRY PA 17339

NORMAN P HUNTE TRUST +
11120 73RD AVE UNIT 15 J-K
FOREST HILLS NY 11375

BARTOLOTTA CATHERINE J TR
1231 N 86TH ST
WAUWATOSA WI 53226

SHAW VICKI L
20040 SEAGROVE ST #1607
ESTERO FL 33928

SCHLATER FREDRIC A & LENA
8309 49TH AVE
KENOSHA WI 53142

Lee County Community Development

REQUEST FOR SUBMITTAL REQUIREMENT WAIVER FOR UNINCORPORATED AREAS ONLY

Upon written request, the Director may modify the submittal requirements for Public Hearings, Development Orders, Limited Review Development Orders and other Administrative Action Applications where it can be clearly demonstrated that the submission will have no bearing on the review and processing of the application. The request and the Director's written response must accompany the application submitted and will become a part of the permanent file.

APPLICATION FOR WAIVER OF REQUIRED SUBMITTAL ITEMS
(indicate the appropriate application type)

- ☐ Public Hearing - General Requirements **(34-202)**
- ☐ Public Hearing - Mining Excavation Planned Development **(12-110)**
- ☒ Public Hearing - Additional Requirements for:
  - ☒ Development of Regional Impact **(34-202(b)(1))**
  - ☒ Planned Developments **(34-202(b)(2))**
  - ☐ Planned Development Amendment **(34-202(b)(2))**
  - ☐ Rezonings other than Planned Developments **(34-202(b)(3))**
  - ☐ Special Exceptions **(34-202(b)(5))**
  - ☐ Variances **(34-202(b)(6))**
  - ☐ Limited Amendment to Existing Mine Zoning Approval **[12-121(j)]**
  - ☐ Private Recreational Facilities Planned Development **(34-941(g))**
- ☐ Development Order - Submittal Requirements **(10-152)**
  - ☐ Application Form and Contents **(10-153)**
  - ☐ Additional Required Submittals **(10-154)**
- ☐ Limited Review Development Order – Submittal Requirements **(10-152)**
  - ☐ Required Submittals **(10-175)**
- ☐ Administrative Action Application Requirements **[34-203]**

State the Type of Administrative Application: _____

PLEASE PRINT OR TYPE:

STRAP Number: _____
Name of Project: Miromar Lakes DRI/MPD

Name of Agent: Daniel DeLisi, AICP
Street Address: 520 27th Street
City, State, Zip: West Palm Beach, FL, 33407
Phone Number: 239-913-7159 Email Address: dan@delisi-inc.com

Name of Applicant*: Miromar Lakes, LLC
Street Address: 10801 Corkscrew Road, Suite 305
City, State, Zip: Estero, FL, 33028
Phone Number: 239-390-5100 Email Address: mgeschwendt@miromar.com

***If applicant is not the owner, a letter of authorization from the owner must be submitted.**

LEE COUNTY COMMUNITY DEVELOPMENT
P.O. BOX 398 (1500 MONROE STREET), FORT MYERS, FLORIDA 33902
PHONE (239) 533-8585

A. SPECIFIC SECTION(S) AND REQUIREMENT(S) FOR WHICH A WAIVER IS SOUGHT:

	Section Number	Requirement
#1	34-202(a)(6)	Boundary Survey
#2	34-202(a)(7)	Title Certification
#3	34-373(a)(4)b.iv.	Topography
#4	34-373(a)(4)b.9.	Soils Map
#5	34-373(a)(4)c.	FLUCCS Map
#6	34-373(a)(4)b.iii.	Rare & Unique Upland Habitat Map
#7	34-373(a)(4)b.v.	Existing and Historic Flow-Ways Map
#8	34-373(b)(1)	Surface Water Management Plan
#9	34-373(b)(2)	Protected Species Survey
#10	34-373(a)(6)	Master Concept Plan
#11	34-373(a)(8)	Schedule of Uses

B. SCOPE OF PROJECT AND REASON(s) FOR REQUEST:

Please provide an explanation of the scope of the project and the reason(s) why you think the request for submittal waiver(s) should be approved. Use additional sheets if necessary and attach to this application form. (Please print or type)

The proposed application is to convert some of the existing commercial entitlements to residential units. The additional residential units will be located within the same development footprint as the existing approvals. The proposed request does not seek to develop any portion of the property that is not already approved for development and will not propose any changes to the Master Concept Plan, Map H or the Schedule of Uses. The amendment will simply convert some of the allowable commercial intensity to residential units within portions of the property that are already shown for residential development.

Under penalties of perjury, I declare that I have read the foregoing application and that the facts stated in it are true.

Signature of Applicant — Date: 8/10/22

FOR STAFF USE ONLY

DIRECTOR'S DECISION:

- ☐ **Request Denied**
- ☒ **Request Approved** #1 - #9, #11
- ☒ **Request Approved Per Attached Comments** #10

Electronically signed on 9/16/2022 by
Anthony R. Rodriguez, AICP, CPM, Zoning Manager
Lee County Department of Community Development

Director Signature — Date

GEN2022-00366

COMMENTS

Zoning (DAD 9/14/22)

The applicant must provide previous versions of the Master Concept Plan Schedule of Uses as part of the application package.

MIROMAR LAKES MPD/DRI AMENDMENT REQUEST

DELISI
Land Use Planning & Water Policy

CPD STATEMENT

Introduction/ Entitlement History

The proposed MPD/DRI amendment application requests the conversion of commercial uses within the DRI to additional residential units. The developable areas delineated in the approved Map H will remain the same and will be consistent with all other parameters under the zoning and DRI approvals. The most recent amendment to the MPD/DRI, which was approved in 2013, allows for the following overall development parameters in accordance with Condition 1b of Resolution Z-13-020:

USE	PARAMETERS OF DEVELOPMENT	TOTAL UNITS	ACRES
Single-family Residential Multiple-family Residential	700 du 1,900 du	2,600	
Retail Commercial	250,000 sq ft (GFA)		
Office	340,000 sq ft (GFA)		
Research & Development	40,000 sq ft (GFA)		
Hotel	450 rooms		
Lakes/Miscellaneous Recreation/Buffers	N/A		312
Conservation Areas	N/A		344.7

The expected intensity of commercial uses has not been realized, but the number of single-family residential units is expected to exceed prior estimates. The zoning and the DRI allowed for the conversion of multi-family units to single family units but did not specifically provide for the conversion of commercial intensity to residential density. The total number of single-family units to be developed is anticipated to exceed the DRI approved number of units while the number of multi-family units and the allowable floor area of commercial are both anticipated to be less than expected and approved.

The proposed amendment requests a conversion of a portion of the existing commercial intensity to residential density as outlined in the table below. This request will simply convert some of the existing commercial intensity to residential density to be used within the already approved residential areas on the Master Concept Plan. Therefore, there are no changes needed or requested with respect to the Master Concept Plan.

Land Use	Approved	Proposed
Single Family Residential	700 units	1,592 units
Multi-family Residential	1,900 units	1,474 units
Retail	250,000 sq. ft.	125,000 sq. ft.
Office	340,000 sq. ft.	25,000 sq. ft.
Research and Development	40,000 sq. ft.	0 sq. ft.
Hotel	450 rooms	150 rooms

The proposed changes to the DRI Development Order also include updates to the build out dates based on previously filed extensions pursuant to States of Emergency that were issued. Attached is the latest filed extension resulting in the build out and termination dates on September 4, 2050, and September 2, 2055, respectively. These changes to the DRI are not a new request, but simply a reflection of previously granted extensions.

Adjacent Uses:

The subject property is in an area of existing development and infrastructure that supports the proposed amendment. The Miromar Lakes MPD/DRI extends over the north and south sides of Florida Gulf Coast University (FGCU) and on both the east and west sides of Ben Hill Griffin Parkway. The property borders Alico Road and Center Place on the north, Grandezza and the Estero Parkway Extension to the South, Wild Blue to the east and I-75 to the west, with FGCU in the middle of the DRI.

The property has direct access to Ben Hill Griffin Parkway and the Estero Parkway Extension.

Zoning Justification:

The subject property was originally entitled in 1999 and subsequently amended several times. The proposed amendment seeks to convert some of the existing commercial entitlement to residential units to be built on areas already designated for residential development. The design of Map H, compliance with the land development code and the overall impacts to transportation infrastructure have already been evaluated and found to be consistent with both the Lee Plan and the Land Development Code. Below is an analysis of how the DRI remains consistent with applicable criteria.

<u>Planned Development Design and Decision-Making Criteria</u>

a) Consistency with the Lee Plan

The proposed zoning amendment is consistent with the comprehensive plan. The subject property is located in the ***University Community*** *future land use category, which allows for up to 6,510 total residential units. All of the land area within the University Community land use category has been zoned. The proposed amendment requests an increase of 466 single-family dwelling units*

to the total number of residential units within the University Community future land use category.

Currently the following residential developments have been permitted:

Project	***# of Units***
Miromar Lakes	*2,600*
Centerplace	*1,654*
Gulfcoast Town Center	*600*
Total	***4,854***
Remaining Units	***1,656***

Within the University Community future land use category there are still 1,360 units remaining that are not included within any planned development. The proposed request does not increase the total number of residential units above the number of units allowed in the future land use category.

The subject property has been found to be consistent with the Lee Plan on several occasions. The proposed amendment does not affect any other requirements of the Lee Plan because it has no impact on natural resources and is located in an urban area where public services already exist. Public Services have sufficient capacity to meet the demands of an additional 466 residential units offset by a commensurate reduction in commercial uses. There are no new areas of development being approved by this action.

(b) Compliance with the Land Development Code

Any proposed development will be required to comply with the Land Development Code regulations in effect at the time of the application, except as otherwise described in the Planned Development or requested as a deviation in the Planned Development.

The subject property is designed to comply with the provisions of the Land Development Code and has previously been found consistent with the Code. The proposed amendment does not request any new deviations from the Land Development Code nor does the amendment request any change to the design or layout of the development as set forth in the master concept plan. The site plan has already been evaluated as to consistency with the Land Development Code and no changes are proposed.

(c) Minimize the negative effects of the resulting land uses on surrounding properties

The additional residential units will be located within the existing residential tracts on the east side of Ben Hill Griffin Parkway on the north and south sides of the FGCU campus, within unbuilt areas of the MPD/DRI. The residential properties are well separated from surrounding land uses and will be of consistent character with the existing development. The proposed amendment requests a decrease in the number of multi-family units and an increase in single family units.

Therefore, there will not be any changes to the internal compatibility that has previously been assumed or evaluated.

(d) The tract or parcel shall have access to existing or proposed roads:

(1) In accordance with chapter 10 and as specified in the Lee Plan transportation element;

(2) That have either sufficient existing capacity or the potential for expanded capacity to accommodate both the traffic generated by the proposed land use and that traffic expected from the background (through traffic plus that generated by surrounding land uses) at a level of service D or better on an annual average basis and level of service E or better during the peak season, except where higher levels of service on specific roads have been established in the Lee Plan; and

(3) That provide ingress and egress without requiring site-related industrial traffic to move through predominantly residential areas.

The proposed development has direct access to Ben Hill Griffin Parkway, an arterial road in Lee County, as well as the Estero Parkway Extension. In accordance with the attached transportation memo, the proposed amendment will not increase the total traffic assumed in the DRI or MPD applications. Furthermore, the proposed amendment seeks to continue the development of residential units on properties that have already been designated for residential development. There are no proposed changes to land uses and no industrial areas located within the MPD.

(e) If within the Lee Tran public transit service area, the development shall be designed to facilitate the use of the transit system.

The subject property is within the Lee Tran public transit service area. The #60 bus serves the subject property along Ben Hill Griffin Parkway.

(f) Development and subsequent use of the planned development shall not create or increase hazards to persons or property, whether on or off the site, by increasing flooding, erosion or other danger, nor shall it impose a nuisance on surrounding land uses.

The proposed development will not increase flooding or cause nuisance on surrounding land uses. The development areas have already been approved for development. Therefore, the proposed amendment will have no impact on the existing and projected impervious surface area for the site, the water management system or the existing environmental resource permit approved by the South Florida Water Management District.

(g) Preserve natural, historic or archaeological features of the site, particularly mature native trees and other threatened or endangered native vegetation.

The proposed amendment does not seek to change any of the approved development or conservation areas on the Master Concept Plan. Therefore, there will be no impact on indigenous preservation areas or any historic or archeological features on site.

(h) Creative use of the open space requirement to produce an architecturally integrated human environment. This shall be coordinated with the achievement of other goals, e.g., the preservation or conservation of environmentally sensitive land and waters or archaeological sites.

The proposed amendment does not change the existing approved Master Concept Plan or any designated open space areas. The design of the development remains consistent with these criteria.

(i) Site planning and design shall minimize any negative impacts of the planned development on surrounding land and land uses.

The proposed amendment will increase the total amount of single-family product within the existing designated residential areas and decrease the total number of multi-family units. The proposed amendment will lessen any impact on internal land uses and external land uses on the FGCU campus and surrounding developments.

(j) Where a proposed planned development is surrounded by existing development or land use with which it is compatible and of an equivalent intensity of use, the design emphasis shall be on the integration of this development with the existing development, in a manner consistent with current regulation.

The Miromar Lakes MPD is surrounded by existing and planned residential development as well as the FGCU campus. Miromar has worked closely with FGCU to provide a roadway interconnect with University Village where there are complimentary uses. In other areas, development is separated by existing lakes and conservation areas. The proposed amendment does not seek to change this project design.

(k) Where the proposed planned development is surrounded by existing development or land use with which it is not compatible or which is of a significant higher or lower intensity of use (plus or minus ten percent of the gross floor area per acre if a commercial or industrial land use, or plus or minus 20 percent of the residential density), or is surrounded by undeveloped land or water, the design emphasis will be to separate and mutually protect the planned development and its environs.

The existing and proposed development is surrounded by compatible uses.

(l) In large residential or commercial planned developments, the site planner is encouraged to create sub-units, neighborhoods or internal communities which promote pedestrian activity and community interaction.

The Miromar Lakes Community is divided into small neighborhoods and designed to be pedestrian friendly. The community is well amenitized and provides for community interaction on a scale that is exceptional even among large, planned developments elsewhere in Lee County. The proposed amendment will simply provide more housing opportunities in this unique community.

(m) In order to enhance the viability and value of the resulting development, the designer shall ensure the internal buffering and separation of potentially conflicting uses within the planned development.

The existing and approved development does not have any uses that are internally incompatible. The proposed amendment does not change this.

(n) Density or type of use, height and bulk of buildings and other parameters of intensity should vary systematically throughout the planned development. This is intended to permit the location of intense or obnoxious uses away from incompatible land uses at the planned development's perimeter, or, conversely, to permit the concentration of intensity where it is desirable, e.g., on a major road frontage or at an intersection.

The existing and approved development does not have any uses that are internally or externally incompatible with adjacent uses. The proposed amendment does not change this.

(o) Minimum parking and loading requirements are set forth in article VII, divisions 25 and 26, of this chapter. Where land uses are generators of occasional peak demand for parking space, a portion of the required parking may be pervious or semi-pervious surfaces, subject to the condition that the parking area is constructed and maintained so as to prevent erosion of soil. In all cases, sufficient parking must be provided to prevent the spilling over of parking demand onto adjacent properties or rights-of-way at times of peak demand.

No deviations from parking requirements are being requested.

(p) Internal consistency through sign control, architectural controls, uniform planting schedules and other similar controls is encouraged.

In accordance with Chapter 10 of the Land Development Code, landscape design and architecture will comply with County design guidelines.

Summary:

As detailed in the Lee County Land Development Code, the attached application demonstrates the following:

1. The applicant is compliant with the Land Development Code and other applicable codes or regulations;
2. The request will meet or exceed all performance and location standards;
3. The requested plan is consistent with the intensities and general uses set forth in the Lee Plan;
4. The request is compatible with the existing uses in the surrounding areas;
5. Adequate infrastructure exists to accommodate this development; and
6. The request will not adversely affect environmentally critical areas and natural resources.

Based on compliance with Lee County Land Development Code and other applicable regulations, we respectfully submit that this zoning amendment application will not place an undue burden upon existing transportation or planned infrastructure facilities. Similarly, the proposed use is appropriate at the subject location, and is compatible with existing uses in the surrounding area. For these reasons, the requested amendment should be approved.

I. FINDINGS OF FACT AND CONCLUSIONS OF LAW.

A. Miromar Lakes is a master planned community located in unincorporated south Lee County, east of 1-75, north of Corkscrew Road, south of Alico Road, on either side of Ben Hill Griffin Parkway. The site is 1,804 +/- acres. Miromar is a mixed use development that will consist of: 3,066 residential units, 125,000 square feet of retail, 150 hotel rooms, 25,000 square feet of office, 250 wet slips, 400 dry slips, , and all accessory uses to these uses. In addition, there will be 312 acres of lakes/buffers and recreation, and a minimum of 338 of conservation lands. The recreational uses will include golf, tennis, clubhouses, and active and passive recreation. The legal description of the project is set forth in Exhibit A.
The assessment was based on a phasing schedule that includes two five-year phases described in Exhibit B. Site preparation commenced upon completion of all necessary permitting. The project buildout date is September 4, 2050. The termination date is September 2, 2055.

L. House Bill 7207 (HB7207), as signed into law by the Governor of the State of Florida on June 2, 2011 (as codified in Chapter 2011-139, Laws of Florida) authorized a four year extension for all valid DRI Development Orders. At the option of the developer, all commencement, phase, buildout and expiration dates for valid Developments of Regional Impacts may be extended by four years regardless of previous extensions issued in the past.

In accord with HB 7207, Miromar Lakes DRI qualified for the four-year extension of its build out date from December 31, 2020 to December 31, 2024. Under Lee County Resolution concurrency is also extended to December 31, 2024, consistent with the build out extension. Under HB 7207, the extension of the DRI's compliance dates does not constitute a substantial deviation and cannot be considered in the future in determining whether there has been a substantial deviation of the original development order approvals warranting further DRI review.

In accordance with SB2156, and Emergency Orders 12-140, 120192, 120217, 120199, Miromar Lakes DRI qualified for the extension of its build out date from December 31, 2024, to April 3, 2028. Under Lee County Resolution concurrency is also extended to April 3, 2028, consistent with the build out extension. The extension of the DRI's compliance date does not constitute a substantial deviation and cannot be considered in the future in determining whether there has been a substantial deviation of the original development order approvals warranting further DRI review. Miromar Lakes DRI qualified for additional extensions placing the buildout date and Termination Dates at September 4, 2050 and September 2, 2055 respectively.

II.

G. COMPREHENSIVE PLAN CONSISTENCY.

1. Lee County may not issue a local Development Order unless the Development Order is consistent with the County's Comprehensive Plan, Land Development Code, University Window Overlay, Ben Hill Griffin Parkway Access Management Plan, and Concurrency Management System.

2. The proposed commercial development is limited to no more than 150,000 square feet of commercial retail and office uses, and 150 hotel rooms. This includes commercial located within property designated as CI, C-S, and MU on Map H. All commercial ancillary uses are included in this limitation; no residential or recreational ancillary uses or parking structures serving commercial or residential development are included in this amount. If multiple local development orders are requested, it is the developer's responsibility to provide a cumulative total of square footage from previous development order approvals prior to the issuance of the requested local development order.

III.

L. Buildout and Termination Dates. The project has a buildout date of September 4, 2050, and a termination date of December September 2, 2055. No permits for development will be issued by the County subsequent to the termination date or expiration date unless the conditions set forth in Section 380.06(15)(g) are applicable.

LEGEND

- C1 COMMERCIAL 1
- CS COMMERCIAL SOUTH
- MU MIXED USE
- R RESIDENTIAL
- GC GOLF COURSE
- R2 RESIDENTIAL 2
- L CONCEPTUAL LAKE LOCATION
- CO CONSERVATION AREA
- BHG PKWY ACCESS

LAND USE SUMMARY

DESCRIPTION	UNITS	APPROX. ACRES
RESIDENTIAL "R" AND "R2"		963±
SINGLE FAMILY UNITS	700 UNITS	
MULTI-FAMILY UNITS	1,900 UNITS	
TOTAL UNITS	2,600 UNITS	
COMMERCIAL/OFFICE/HOTEL "C1", "CS" AND "C2"		84±
RETAIL COMMERCIAL (GFA)	250,000 SQ FT	
HOTEL ROOMS	450 ROOMS	
OFFICE (GFA)	340,000 SQ FT	
RESEARCH AND DEVELOPMENT (GFA)	40,000 SQ FT	
MIXED USE "MU"		109±
LAKES/MISCELLANEOUS RECREATION/BUFFERS/RIGHT-OF-WAY		305.3±
CONSERVATION AREAS "CO" (INCLUDES WETLAND BUFFERS)		344.7±
TOTAL ACRES		1,806

N E S W

0 300 600 1200

DCI 2013-00008

DRI 2012-00021

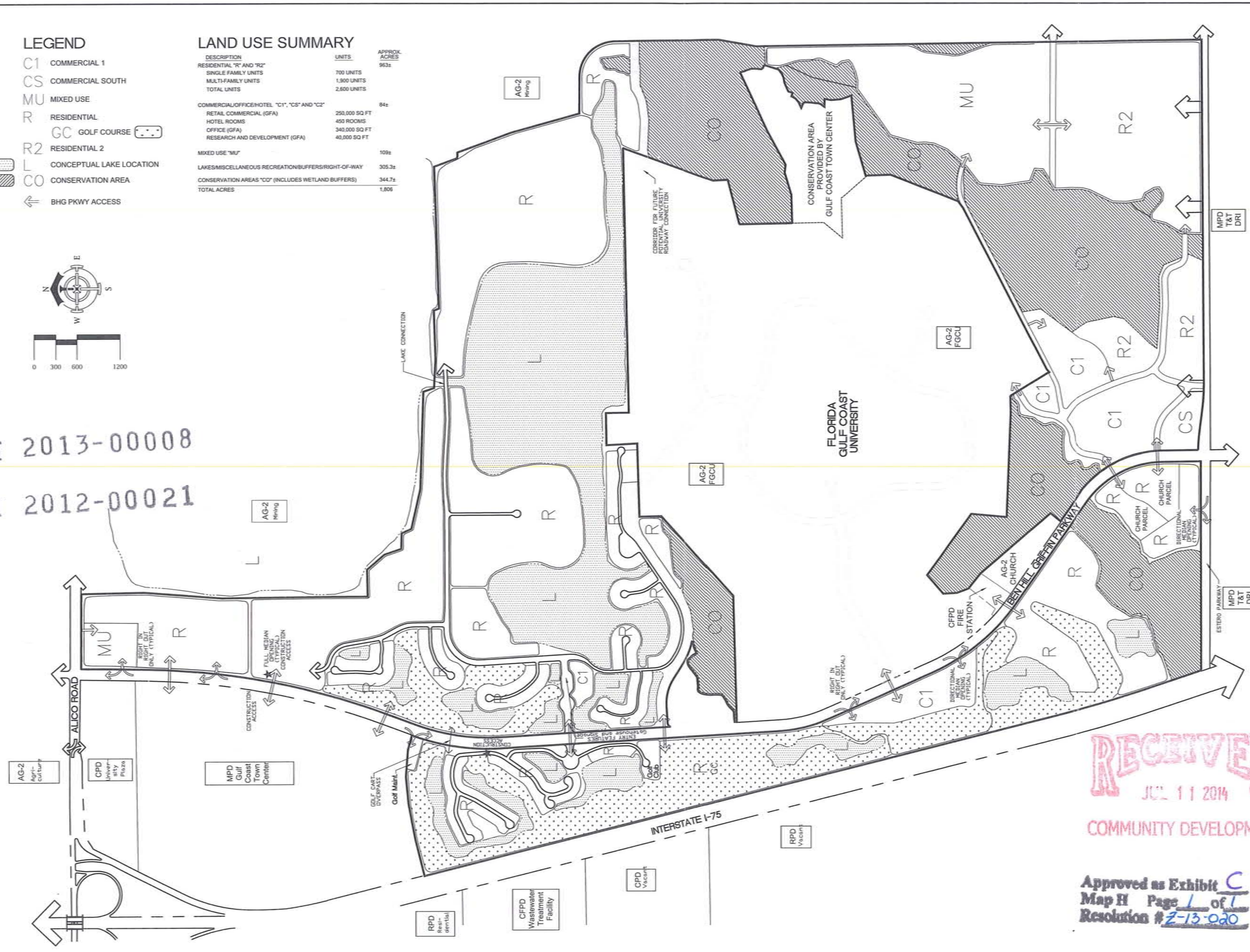

RECEIVED
JUL 11 2014
COMMUNITY DEVELOPMENT

Approved as Exhibit C
Map H Page 1 of 1
Resolution # Z-13-020

DELISI FITZGERALD, INC.
Planning - Engineering - Project Management
1605 Hendry Street
Fort Myers, FL 33901
239-418-0691 - 239-418-0692 fax
Florida Certificate of Authorization:
Engineering LB #: 26978

MIROMAR DEVELOPMENT CORPORATION

BEACH & GOLF CLUB
MIROMAR LAKES

PROJECT:
MIROMAR LAKES
MIROMAR LAKES, FL

PCN REVISIONS:
DATE: DESCRIPTION:

MAP H
FEBRUARY 14, 2014

Project Manager:	-
Drawn By:	GWS
Checked By:	-
Project Number:	21248
Cad File:	-
Xref:	-
Xref:	-

Status:
FOR PERMITTING PURPOSES ONLY
NOT FOR CONSTRUCTION

Sheet Number: 01

Exhibit D

Schedule of Uses and Property Development Regulations

PERMITTED USES AND STRUCTURES:

RESIDENTIAL "R"

Accessory uses and structures, including but not limited to the following:
- Private boat docks
- Private garages, carports and parking areas
- Private swimming pools and enclosures
- Private tennis courts
- Schools, noncommercial

Administrative offices
Agricultural uses and agricultural accessory uses (limited to existing only and subject to Condition #6)
Assisted living facility (density in accordance with LDC Section 34-1494)
Places of worship
Clubs: country, private, and fraternal
- Accessory uses, including but not limited to:
  - Bait and tackle shop
  - Boat dock
  - Boat ramp
  - Consumption on premises, including outdoor seating (subject to Condition #21)
  - Day care center, child
  - Fishing pier
  - Food and beverage service
  - Locker rooms
  - Personal services (Groups I and II, limited to ATM, barber or beauty shop, health club, and massage establishment)
  - Pro shop
  - Rental or leasing establishment, Group I, (limited to beach chairs umbrellas, boats, and other beach related items etc. excluding jet skis, wave runners, sea doo's and other similar personal water craft)
  - Restaurants, Groups I, II, and III with consumption premises and outdoor seating (subject to Conditions #20 and 21)
  - School, commercial, limited to boating and water skiing
  - Specialty Retail Shop, Groups I and II
  - Swimming pools
  - Sports courts, including but not limited to tennis courts, racquetball courts, and basketball courts

Continuing care facility
Cultural facilities
Dwelling Units;
- Single-family
- Duplex
- Multiple-family Building
- Townhouse
- Two-family attached
- Zero lot line

Day care centers, adult and child
Entrance gates and gatehouse (subject to Condition #4)
Essential services
Essential service facilities, Group I
Excavation - water retention
Fences, walls
Golf Course
    Accessory uses, including but not limited to:
        Consumption on premises, including outdoor seating on the golf course and in the Snack Bar at the ninth hole, or other appropriate location(s)
        Cart barn
        Food and beverage service, limited
        Maintenance Facility
Helistop (subject to Condition #8 and prohibited within 500 feet of the Miromar Lakes southern boundary)
Home occupations (in accordance with LDC Section 34-1772)
Model Homes, Model Units and Model Display Center (limited to residential uses within Miromar Lakes)
    Accessory parking lot, accessory only to Model Homes, Model Units and Model Display Center
Plant nurseries (subject to Condition #6)
Parks, public and private
Real estate sales and rental office for Miromar Lakes project only
Recreational facilities, personal and private, including but not limited to:

Fishing Piers	Bike Paths
Boardwalks	Nature Trails
Swimming Pools	Boat Docks
Tennis Courts	Boat Ramps
Horseshoe Pits	Parks
Shuffleboard Courts	Playground
Vita Course	Bocce Courts
Picnic Areas	Jogging Paths

Recreational hall, private
Signs in compliance with LDC Chapter 30
Temporary uses, in accordance with LDC Section 34-3041 et seq., including but not limited to temporary construction trailers and sales offices
Water taxi stand

Any activity comparable in nature with the foregoing uses and which the Director of the Lee County Department of Community Development determines to be compatible in "R" district.

RESIDENTIAL "R-2"

Accessory uses and structures, including but not limited to the following:
    Private boat docks
    Private garages, carports and parking areas
    Private swimming pools and enclosures
    Private tennis courts
    Schools, noncommercial
Administrative offices

Agricultural uses and agricultural accessory uses (limited to existing only and subject to Condition #6)
Assisted living facility (density in accordance with LDC Section 34-1494)
Places of worship
Club, private (subject to Conditions 20 and 34, if applicable) Accessory uses, including but not limited to:
Consumption on premises including outdoor seating (subject to Condition #21)
Day care, child
Fishing piers
Locker rooms
Food and beverage service
Personal services (Groups I and II), limited to ATM, barber or beauty shop, health club, and massage establishment
Restaurants, Groups I, II, and III including outdoor seating (subject to Conditions #20 and 21)
Specialty retail shops (Groups I and II)
Swimming pools (subject to Condition #34)
Sports courts, including but not limited to tennis courts, racquetball courts, and basketball courts (subject to Condition #34)
Continuing Care Facility
Day care centers child, adult
Dwelling Units:
Single-family
Duplex
Multiple-family Building (subject to Conditions 20, 33 and 34, if applicable)
Townhouse
Two-family attached
Zero lot line
Entrance gates and gatehouses (subject to Condition #4)
Essential services
Essential service facilities, Group I
Excavation, water retention
Fences, walls
Home occupation (in accordance with LDC Section 34-1772)
Models: model display center, model homes and model units (limited to residential uses within Miromar Lakes)
Parking lot, accessory and temporary (in accordance with LDC Section 34-2022), and parking garage, accessory
Plant Nurseries (subject to Condition #6)
Real estate sales and rental office (for residential uses within Miromar Lakes only)
Recreation facilities, personal and private to include the following or other comparable uses:

Fishing piers	Bike paths
Boardwalks	Nature trails
Swimming pools	Tennis courts
Horseshoe pits	Parks
Vita course	Bocce courts
Picnic areas	Jogging paths

Recreational hall and accessory uses (subject to Condition #34)
Signs in compliance with LDC Chapter 30
Temporary uses, in accordance with LDC Section 34-3041 et seq., including but not limited to temporary construction trailers and sales offices

Any activity comparable in nature with the forgoing uses and which the Director of Lee County Department of Community Development determines to be compatible in the Miromar Lakes "R-2" district.

COMMERCIAL "C-1"

Accessory uses and structures customarily associated with the uses permitted in this District
Administrative offices
Agriculture uses and agricultural accessory uses (limited to existing only and subject to Condition 6)
Animal clinic
Amateur radio antennas and satellite earth stations (in accordance with LDC Section 34-1175)
Antenna-Supporting Structures (in accordance with LDC Section 34-1441 et seq.)
Assisted living facility
ATM (Automatic Teller Machine)
Auto repair and services, Group I - prohibited within 200 feet of the Miromar Lakes southern boundary.
Banks and financial establishments, Groups I and II
Bar or cocktail lounge, with outdoor seating (limited to one for the entire MPD, and subject to Deviations #3 or #30 and Condition #21)
Bed and breakfast
Broadcast studio, commercial radio and television
Business services, Group I (excluding: bail bonding and blood donor, stations) and Group II
Car wash
Caretaker's residence
Cleaning and maintenance services
Clothing stores
Clubs, commercial, fraternal and private (subject to Conditions 20 and 34, if applicable).
Accessory uses, including but not limited to the following:
Consumption on premises including outdoor seating (subject to Condition #21)
Day care center, child
Food and beverage service
Restaurants, Groups I, II, and III including outdoor seating subject to Conditions #20 and 21)
Locker rooms
Personal services, Groups I and II (limited to ATM's, barbershops or beauty clubs, and massage establishment)
Specialty retail shops, Groups I and II
Swimming pools (subject to Condition #34)
Sports courts, including but not limited to tennis courts, racquetball courts, and basketball courts (subject to Condition #34)
Computer and data processing
Consumption on premises (Subject to Condition #21 and Deviations 3 or 30, where applicable)
Continuing care facility
Convenience food and beverage stores (limited to a total of three (3) within the MPD) - prohibited within 200 feet of the Miromar Lakes southern boundary.
Cultural facilities
Day care center, adult, child
Department store
Drive-through facility for any permitted use

Drug store, pharmacy
Dwelling units:
- Zero lot line
- Duplex
- Two-family attached
- Townhouse
- Multiple-family Building

Entrance gates and gatehouses (subject to Condition #4)
Essential services
Essential service facilities, Group I
Excavation: water retention
Fences, walls
Food stores, Groups I and II
Gasoline dispensing system, special - prohibited within 200 feet of the Miromar Lakes southern boundary.
Gift and souvenir shop
Hardware store
Health care facility, Groups I, II, III and IV
Helistop (subject to Condition #8) - prohibited within 500 feet of the Miromar Lakes southern boundary.
Hobby, toy, game shops
Home occupation (in accordance with LDC Section 34-1772)
Hospice
Hotel, motel (subject to Condition 20, if applicable) and accessory uses, including but not limited to the following:
- Consumption on premises
- Restaurants, Groups I, II, III and IV (includes outdoor seating, subject to Condition #21)
- Specialty retail shops (Groups I and II)
- Day care center, child
- Personal services (Groups I and II), limited to ATM's barbershops or beauty shops, photo agents, health clubs, and massage establishment

Household and office furnishings, Groups I and II
Insurance companies
Laundry or dry cleaning, Group I (excluding Plant)
Lawn and garden supply store
Library
Medical office
Model homes, model units and model display center (limited to residential uses within the Miromar Lakes project only)
Non-store retailers, all groups
Outdoor display of merchandise
Package store (limited to one for the entire MPD, and subject to Deviations #3 or #30)
Paint, glass and wallpaper
Parcel and express service
Parks, Group I (subject to Condition #34)
Parking lots: accessory, commercial, garage, public, temporary (subject to LDC Section 34--2022)
Personal Services: Groups I and II (excluding massage establishments and massage parlors)
Pet services
Pet shop
Pharmacy

Photo finishing laboratory (in accordance with LDC Section 34-2443)
Places of worship
Plant nurseries - subject to Condition 6
Post office
Printing and publishing
Real estate sales office and rental office (for uses within Miromar Lakes only)
Recreational facilities - personal
Recreational facilities - private, on-site, off-site (subject to Condition #34)
Recreation commercial: Groups I, II, III and IV (subject to Condition #34)
Recreational hall and accessory uses (subject to Condition #34)
Religious facilities
Rental and leasing establishments, Groups I, II and III
Repair shops, Groups I and II
Research and development laboratories, Groups I, II, and IV (in accordance with LDC Section 34-2443)
Residential accessory uses and structures, including but not limited to the following:
- Private boat docks
- Private garages, carports and parking areas
- Private swimming pools and enclosures
- Private tennis courts

Restaurants, Groups I, II, III and IV (Subject to Condition #20, if applicable)
- Consumption on premises, including outdoor seating (subject to Condition #21)

Restaurants, fast food, including outdoor seating (subject to Condition #20)
Schools, commercial
Schools, non-commercial
Self-service fuel pumps - prohibited within 200 feet of the Miromar Lakes southern boundary
Signs in accordance with Chapter 30
Social services: Groups I, II and III (in accordance with LDC Section 34-2443)
Specialty retail shops, Groups I, II, III and IV
Storage, indoor only
Studios
Temporary uses, in accordance with LDC Section 34-3041 et seq., including but not limited to temporary construction trailers and sales offices
Theater, indoor
Timeshare unit
Used merchandise store: Groups I and II
Variety store
Wireless communications facilities (in accordance with LDC Section 34-1441 et seq.)
Wholesale establishment, Group III

Any commercial use or professional service which is comparable in nature with the forgoing uses and which the Director of the Lee County Department of Community Development determines to be compatible in the Miromar Lakes "C-1" district.

COMMERCIAL "C-S"

Accessory uses and structures customarily associated with the uses permitted in this District
Administrative offices
Agriculture uses and agricultural accessory Uses (limited to existing only and subject to Condition 6)
Animal clinic

Amateur radio antennas and satellite earth stations (in accordance with LDC Section 34-1175)
Assisted living facility (density in accordance with LDC Section 34-1494)
ATM (Automatic Teller Machine)
Auto repair and services, Group I - prohibited within 200 feet of the Miromar Lakes southern boundary
Banks and financial establishments, Groups I and II
Bed and breakfast
Broadcast studio, commercial radio and television
Business services, Group I (excluding: bail bonding and blood donor, stations) and Group II
Car wash
Caretaker's residence
Cleaning and maintenance services
Clothing stores
Clubs, commercial, fraternal and private (subject to Conditions 20 and 34, if applicable)
Accessory uses, including but not limited to the following:
Consumption on premises
Day care center, child
Food and beverage service
Restaurants, Groups I, II, and III (including outdoor seating subject to Condition #21)
Personal services, Groups I and II (limited to ATM's, barbershops or beauty clubs, and massage establishment)
Specialty retail shops, Groups I and II
Swimming pools (subject to Condition #34)
Sports courts, including but not limited to tennis courts, racquetball courts, and basketball courts (subject to Condition #34)
Computer and data processing
Consumption on premises (Subject to Condition #21)
Continuing care facility
Convenience food and beverage stores (limited to a total of three (3) within the MPD) - prohibited within 200 feet of the Miromar Lakes southern boundary
Day care center, adult, child
Department store
Drive-through facility for any permitted use
Drug store, pharmacy
Dwelling units:
Zero lot line
Duplex
Two-family attached
Townhouse
Multiple-family Building
Entrance gates and gatehouses (subject to Condition #4)
Essential services
Essential service facilities, Group I
Excavation: water retention
Fences, walls
Food stores, Groups I and II (subject to Condition #32)
Gasoline dispensing system, special - prohibited within 200 feet of the Miromar Lakes southern boundary
Gift and souvenir shop
Hardware store

Health care facility, Groups I, II and III
Hobby, toy, game shops
Home occupation (in accordance with LDC Section 34-1772)
Hospice
Hotel, motel (subject to Condition #20, if applicable)
Accessory uses, including but not limited to the following:
Consumption on premises
Restaurants, Groups I, II, III and IV (includes outdoor seating, subject to Conditions #20 and #21)
Specialty retail shops (Groups I and II)
Day care center, child, adult
Personal services (Groups I and II), limited to ATM's barbershops or beauty shops, photo agents, health clubs, and massage establishment
Household and office furnishings, Groups I and II
Insurance companies
Laundry or dry cleaning, Group I (excluding Plant)
Lawn and garden supply store (subject to Condition #32)
Library
Medical office
Model homes, model units and model display center (limited to uses within the Miromar Lakes project only)
Non-store retailers, all groups
Outdoor display of merchandise
Paint, glass and wallpaper
Parcel and express service
Parks, Group I (subject to Condition #34)
Parking lots: accessory, commercial, garage, public, temporary (subject to LDC Section 34--2022)
Personal Services: Groups I and II (excluding massage establishments and massage parlors)
Pet services
Pet shop
Pharmacy
Photo finishing laboratory (in accordance with LDC Section 34-2443)
Places of worship
Plant nurseries (subject to Condition 6)
Post office
Printing and publishing
Real estate sales office and rental office
Recreational facilities – personal
Recreational facilities - private, on-site, off-site (subject to Condition #34)
Recreation commercial: Groups I, II, III and IV (subject to Condition #34)
Recreational hall and accessory uses (subject to Condition #34)
Religious facilities
Rental and leasing establishments, Groups I, II and III
Repair shops, Groups I and II
Research and development laboratories, Groups I, II, and IV (in accordance with LDC Section 34-2443)
Residential accessory uses and structures, including but not limited to the following:
Private boat docks
Private garages, carports and parking areas
Private swimming pools and enclosures

Private tennis courts
Restaurants, Groups I, II, III and IV (Subject to Condition #20, if applicable):
Consumption on premises, including outdoor seating (subject to Conditions #20 and 21)
Restaurants, fast food, including outdoor seating (subject to Condition #20)
Schools, commercial and non-commercial
Self-service fuel pumps - prohibited within 200 feet of the Miromar Lakes southern boundary and subject to Condition #32
Signs in accordance with LDC Chapter 30
Social services, Groups I and II (Group II limited to job training, manpower training, and vocational training) in accordance with LDC Section 34-2443
Specialty retail shops, Groups I, II, III and IV
Storage, indoor only
Studios
Temporary uses, in accordance with LDC Section 34-3041 et seq., including but not limited to temporary construction trailers and sales offices
Theater, indoor
Timeshare unit
Used merchandise store: Groups I and II
Variety store

Any commercial use or professional service which is comparable in nature with the forgoing uses and which the Director of the Lee County Department of Community Development determines to be compatible in the Miromar Lakes "C-S" district.

MIXED USE AREA "MU"

Accessory uses and structures
Administrative offices
Agricultural uses and agricultural accessory uses (limited to existing only and subject to Condition #6)
Animal clinic
Assisted living facility (density in accordance with LDC Section 34-1494)
ATM (Automatic Teller Machine)
Auto repair and services, Group I
Banks and financial establishments, Groups I and II
Bed and breakfast
Broadcast studio, commercial radio and television
Business services, Group I (excluding: bail bonding and blood donor, stations) and Group II
Cleaning and maintenance services
Clothing stores
Consumption on premises (subject to Condition #21)
Continuing care facility
Computer and data processing
Convenience food and beverage stores (limited to a total of three (3) within the MPD)
Cultural facilities
Day care centers, adult and child
Department store
Dwelling Units:
Single-family
Duplex
Multiple-family Building

Townhouse
Two-family attached
Zero lot line
Drive-through facility for any permitted use
Drug store, pharmacy
Emergency medical service (ambulance station)
Essential services
Essential service facilities, Group I
Excavation - water retention
Fences, walls
Food stores, Groups I and II
Gasoline dispensing system, special
Gift and souvenir shop
Hardware Store
Health care facility, Groups I, II, III, and IV
Helistop (subject to Condition #8)
Hobby, toy, game shops
Home occupation
Hospice
Hotel, motel and accessory uses
Household and office furnishings, Groups I and II
Insurance companies
Laundry or dry cleaning, Group I (excluding Plant)
Lawn and garden supply store
Library
Medical office
Model homes, model units and model display center (limited to uses within Miromar Lakes)
Non-store retailers, all Groups
Outdoor display of merchandise
Paint, glass and wallpaper
Parcel and express service
Parks, Groups I and II (excluding arenas and fairgrounds)
Parking lots: accessory, commercial, garage, public and shared, and temporary (Subject to LDC Section 34-2022)
Personal services: Groups I & II (excluding massage establishments and massage parlors)
Pet services
Pet shop
Pharmacy
Photo finishing laboratory (in accordance with LDC Section 34-2443)
Places of worship
Post office
Printing and publishing
Recreation - personal
Recreation - private, on-site, off-site
Recreation commercial: Groups I, II, III and IV
Rental and leasing establishments, Groups I, II and III
Repair shops, Groups I and II
Research and development laboratories, Groups I, II, III, and IV (in accordance with LDC Section 34-2443)
Residential accessory uses, including but not limited to the following:
Private boat docks

Private garages, carports and parking areas
Private swimming pools and enclosures
Private tennis courts
Schools, noncommercial
Restaurants, Groups I, II, III and IV:
Consumption on premises including outdoor seating (subject to Condition #21)
Restaurants, fast food, including outdoor seating
Self-service fuel pumps
Signs in compliance with LDC Chapter 30
Schools, commercial and non-commercial
Social services, Groups I, II and III (in accordance with LDC Section 34-2443)
Specialty retail shops, Groups I, II, III and IV
Storage, indoor only
Studios
Temporary uses, in accordance with LDC Section 34-3041 et seq., including but not limited to temporary construction trailers and sales offices
Theater, indoor
Timeshare unit
Used merchandise store: Groups I and II
Variety store
Wireless communications facilities (in accordance with LDC Section 34-1441 et seq.)

Any activity comparable in nature with the foregoing uses and which the Director of the Lee County Department of Community Development determines to be compatible in "MU" district.

CONSERVATION AREA "CO"

Interpretive centers, rain shelters, gazebos
Nature and foot trails including boardwalks and jogging paths
Paths, boardwalks, and bridges to provide access from the uplands to the wetlands and to allow fishing piers, observation towers and golf cart crossings
Recreational shelters, restroom facilities, passive parks, and picnic areas
Signs in compliance with LDC Chapter 30
Water Management Facilities
Wildlife Management
Mitigation Activities
Accessory uses and structures customarily associated with the uses permitted in this district

Any activity comparable in nature with the foregoing uses and which the Director of the Lee County Department of Community Development determines to be compatible in "CO" district.

NOTE: References to certain uses being subject to specific conditions or LDC provisions are informational guides and do not change the applicability of the conditions or LDC provisions to other uses, not so specified, or make the referenced condition or LDC provision applicable to the specified use if not required by the condition or LDC provision. Restrictions or prohibitions of certain uses or within specified distances are controlling.

TR TRANSPORTATION CONSULTANTS, INC

2726 OAK RIDGE COURT, SUITE 503
FORT MYERS, FL 33901-9356
OFFICE 239.278.3090
FAX 239.278.1906

TRAFFIC ENGINEERING
TRANSPORTATION PLANNING
SIGNAL SYSTEMS/DESIGN

MEMORANDUM

TO: Mr. Mark Geschwendt
Miromar Development Corporation

FROM: Ted B. Treesh
President

DATE: February 28, 2022

RE: Trip Conversion Analysis
Miromar Lakes
Lee County, Florida

TR Transportation Consultants, Inc. has completed a trip generation analysis to convert uses within the Miromar Lakes Mixed Use Planned Development. The site was originally zoned under Z-99-029 and has been amended several times through Public Hearings and Administrative amendments. This Amendment is intended to reduce the intensity of several of the approved uses commercial and increase the intensity of the residential uses while not increasing the amount of external weekday P.M. peak hour trip generation from the overall project. The trip generation for the project, as currently approved and as proposed with this amendment, was computed by utilizing the latest version of the ITE ***Trip Generation Report*** (11th Edition) to demonstrate that the change in uses will not increase the weekday P.M. peak hour trip generation of the overall project. Internal capture of trips and pass-by trip reductions, consistent with previous traffic studies conducted for the project, were applied in order to determine the number of Net New P.M. peak hour trips that would be added to the external roadway network from the project as approved and as proposed.

Table 1 identifies the uses that are currently approved as part of the last Zoning Resolution adopted by the County (Z-13-020) as well as the adjustment to the uses that are being proposed in with this amendment. **Table 2** then identifies the estimated Net New external vehicle trip generation of the site during the weekday P.M. peak hour based on the approved uses. **Table 3** identifies the trip generation of the uses as currently proposed with this amendment. A copy of the trip generation equations for each of the land uses is attached to this memo for reference. The trips shown in these tables have already been reduced for internal capture consistent with the guidelines contained in the ITE Trip Generation Handbook, 3rd Edition as well as the retail uses were reduced for pass-by trips (30%) consistent with routine practice in Lee County for this land use. The

DRI2022-00004 Lee County ePlan Original application dated 10-19-2022

calculation of the external trips for both the approved uses and proposed uses are attached to this memorandum for reference.

Table 1
Land Uses
Miromar Lakes

Land Use	Approved	Proposed
Retail (LUC 820/821)	250,000 Sq. Ft.	125,000 Sq. Ft.
General Office (LUC 710)	340,000 Sq. Ft.	25,000 Sq. Ft.
Research & Development (LUC 760)	40,000 Sq. Ft.	0
Single Family (LUC 210)	700 Dwelling Units	1,592 Dwelling Units
Multi-Family (LUC 220)	1,900 Dwelling Units	1,474 Dwelling Units
Hotel (LUC 310)	450 Rooms	150 Rooms

Table 2
Trip Generation- Approved Uses
Miromar Lakes

Land Use	Weekday P.M. Peak Hour		
	In	Out	Total
External Trips	1,268	1,259	2,527

Table 3
Trip Generation – Proposed Uses
Miromar Lakes

Land Use	Weekday P.M. Peak Hour		
	In	Out	Total
External Trips	1,452	1,058	2,510

As can be seen from Table 3, the number of external P.M. peak hour trips under the proposed land use scenario is less than the number of P.M. peak hour external trips the project could generate based on the approved uses shown in Table 2.

Attachments

Land Use Intensity - As APPROVED

Land Use	Unit Count	Unit Type
Shopping Center	250,000	square feet
General Office	340,000	square feet
R & D	40,000	square feet
Single-Family	700	dwelling units
Multifamily (Low-Rise)	1,900	dwelling units
Hotel	450	occupied rooms

MIROMAR LAKES

Total Trip Generation of the Approved Development (ITE, 11th Edition)

Land Use	Land Use Code	PM Peak Hour In	PM Peak Hour Out	PM Peak Hour Total	Daily (2-Way)
Shopping Center	LUC 820	524	568	1,092	12,391
General Office	LUC 710	78	381	459	3,365
R & D	LUC 760	9	50	59	636
Single-Family	LUC 210	390	229	619	6,045
Multifamily (Low-Rise)	LUC 220	528	310	838	12,254
Hotel	LUC 310	156	149	305	4,454
Total Trips		**1,685**	**1,687**	**3,372**	**39,145**

Total Trips to the Surrounding Roadway Network

Trips	PM Peak Hour In	PM Peak Hour Out	PM Peak Hour Total	Daily (2-Way)
Total Trips	1,685	1,687	3,372	39,145
Less 17% IC	-286	-287	-573	-6655
Total Trips	1,399	1,400	2,799	32,490

APPROVED LAND USES

New Trips to the Surrounding Roadway Network

Trips	PM Peak Hour In	PM Peak Hour Out	PM Peak Hour Total	Daily (2-Way)
Total Trips	1,399	1,400	2,799	32,490
Total Retail Trips	435	471	906	10,285
Less 30% Pass-by	-131	-141	-272	-3086
Total Trips	1,268	1,259	2,527	29,404

DRI2022-00004 Lee County ePlan Original application dated 10-19-2022

Internal Capture Calculation Summary Sheet

WEEKDAY PM PEAK HOUR - AS APPROVED

Land Use A - Retail Uses

	Total	Internal	External
Enter	524	94	430
Exit	568	159	409
Total	1,092	253	839
%	100%	23%	77%

Exit to External: 409

Enter from External: 430

2% | 11 Demand → 11 Balanced → 31% | 27 Demand

8% | 42 Demand → 42 Balanced → 20% | 86 Demand

26% | 148 Demand → 148 Balanced → 46% | 494 Demand

10% | 52 Demand → 52 Balanced → 42% | 289 Demand

Land Use B - Office Uses

	Total	Internal	External
Enter	87	39	48
Exit	431	51	380
Total	518	90	428
%	100%	17%	83%

Exit to External: 380

Enter from External: 48

Demand		Balance	Demand	
57%	50	28	4%	28
2%	9	9	4%	43

Land Use C - Residential Uses

	Total	Internal	External
Enter	1,074	157	917
Exit	688	80	608
Total	1,762	237	1,525
%	100%	13%	87%

Exit to External: 608

Enter from External: 917

Net External Trips for Multi-Use Development

	Land Use A	Land Use B	Land Use C	Total
Enter	430	48	917	1,395
Exit	409	380	608	1,397
Total	839	428	1,525	2,792
Single-Use Trip Gen. Est.	1,092	518	1,762	3,372

Internal Capture Rate

17%

Land Use Intensity - As PROPOSED		
Land Use	Unit Count	Unit Type
Shopping Center	125,000	square feet
General Office	25,000	square feet
R & D	0	square feet
Single-Family	1,592	dwelling units
Multifamily (Low-Rise)	1,474	dwelling units
Hotel	150	occupied rooms

MIROMAR LAKES

Total Trip Generation of the Proposed Development (ITE Trip 11th Edition)

Land Use	Land Use Code	PM Peak Hour In	PM Peak Hour Out	PM Peak Hour Total	Daily (2-Way)
Shopping Center	LUC 821	517	561	1,078	11,033
General Office	LUC 710	9	44	53	347
R & D	LUC 760	0	0	0	0
Single-Family	LUC 210	844	496	1,340	12,874
Multifamily (Low-Rise)	LUC 220	412	242	654	9,524
Hotel	LUC 310	42	41	83	1,202
Total Trips		**1,824**	**1,384**	**3,208**	**34,980**

Total Trips to the Surrounding Roadway Network

Trips	PM Peak Hour In	PM Peak Hour Out	PM Peak Hour Total	Daily (2-Way)
Total Trips	1,824	1,384	3,208	34,980
Less 13% IC	-237	-180	-417	-4547
Total Trips	1,587	1,204	2,791	30,433

BASED ON PROPOSED AMENDED LAND USES

New Trips to the Surrounding Roadway Network

Trips	PM Peak Hour In	PM Peak Hour Out	PM Peak Hour Total	Daily (2-Way)
Total Trips	1,587	1,204	2,791	30,433
Total Retail Trips	450	488	938	9,599
Less 30% Pass-by	-135	-146	-281	-2880
Total Trips	1,452	1,058	2,510	27,553

DRI2022-00004 Lee County ePlan Original application dated 10-19-2022

Internal Capture Calculation Summary Sheet

WEEKDAY PM PEAK HOUR - AS PROPOSED

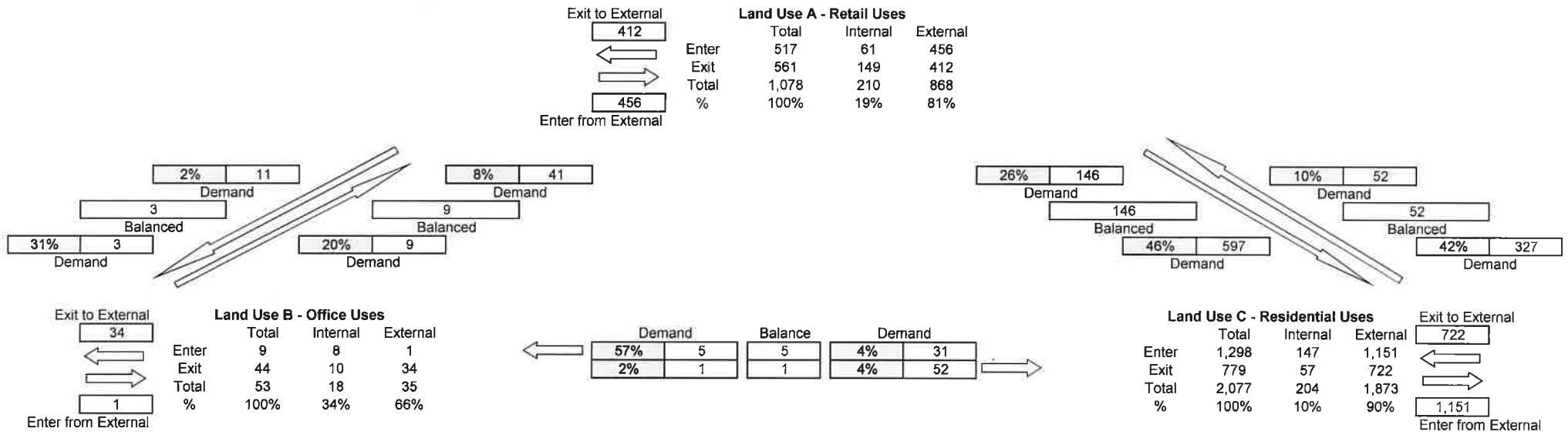

Net External Trips for Multi-Use Development

	Land Use A	Land Use B	Land Use C	Total
Enter	456	1	1,151	1,608
Exit	412	34	722	1,168
Total	868	35	1,873	2,776
Single-Use Trip Gen. Est.	1,078	53	2,077	3,208

Internal Capture Rate

13%

Single-Family Detached Housing
(210)

Vehicle Trip Ends vs: Dwelling Units
On a: Weekday,
Peak Hour of Adjacent Street Traffic,
One Hour Between 4 and 6 p.m.
Setting/Location: General Urban/Suburban
Number of Studies: 208
Avg. Num. of Dwelling Units: 248
Directional Distribution: 63% entering, 37% exiting

Vehicle Trip Generation per Dwelling Unit

Average Rate	Range of Rates	Standard Deviation
0.94	0.35 - 2.98	0.31

Data Plot and Equation

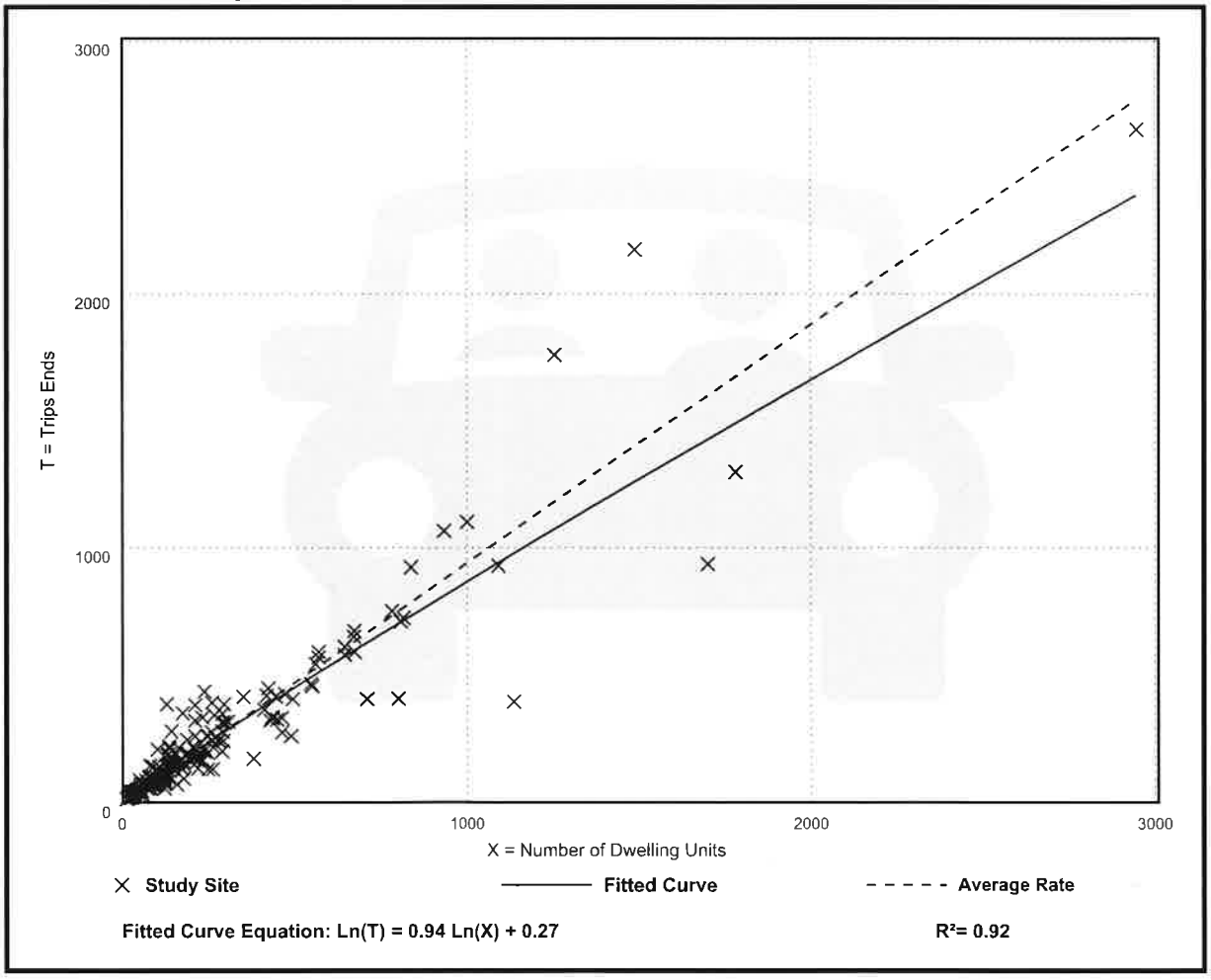

Fitted Curve Equation: Ln(T) = 0.94 Ln(X) + 0.27

R^2= 0.92

Multifamily Housing (Low-Rise)
Not Close to Rail Transit (220)

Vehicle Trip Ends vs: Dwelling Units
On a: Weekday,
Peak Hour of Adjacent Street Traffic,
One Hour Between 4 and 6 p.m.
Setting/Location: General Urban/Suburban
Number of Studies: 59
Avg. Num. of Dwelling Units: 241
Directional Distribution: 63% entering, 37% exiting

Vehicle Trip Generation per Dwelling Unit

Average Rate	Range of Rates	Standard Deviation
0.51	0.08 - 1.04	0.15

Data Plot and Equation

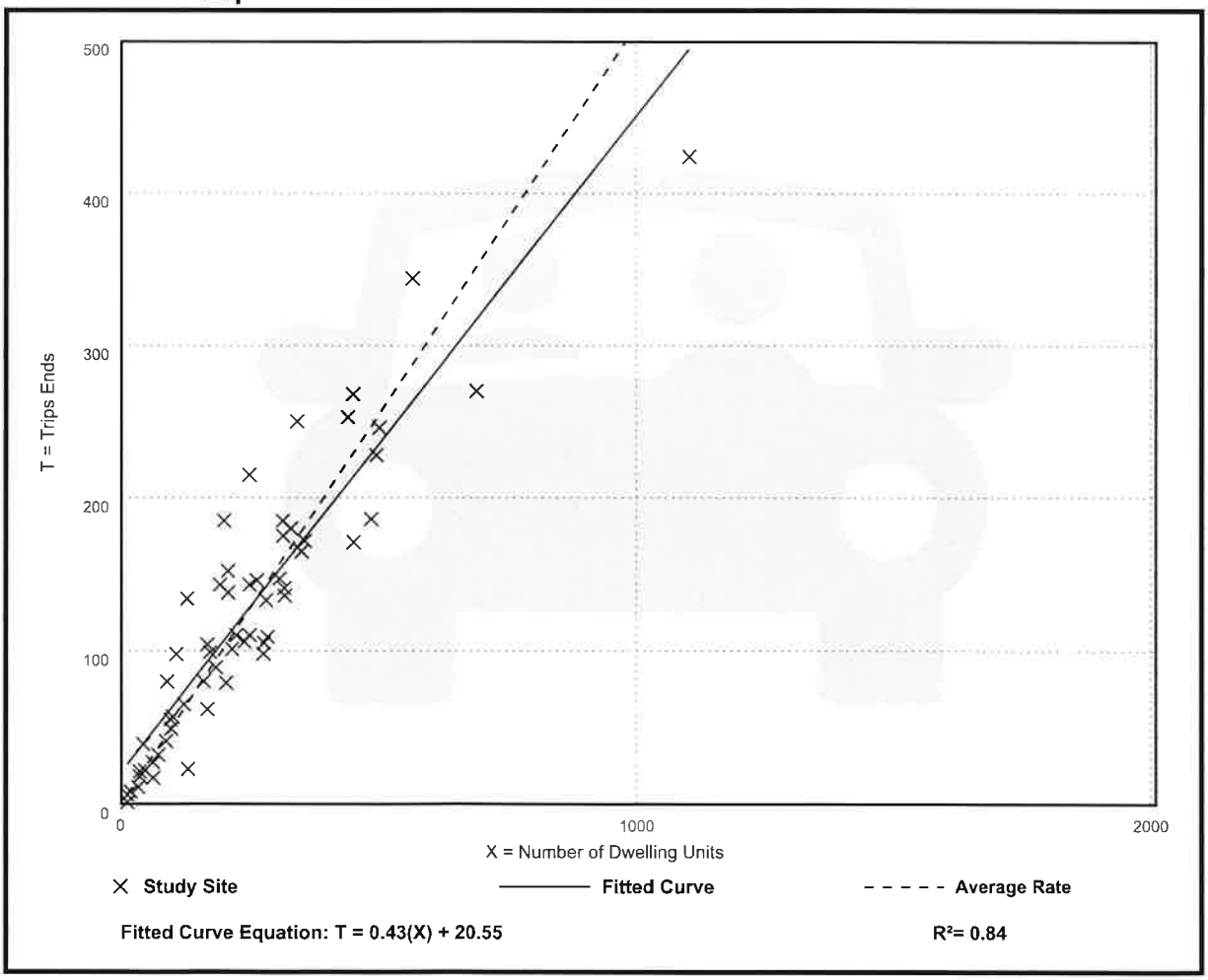

Fitted Curve Equation: T = 0.43(X) + 20.55

R^2= 0.84

Hotel
(310)

Vehicle Trip Ends vs: Rooms
On a: Weekday,
Peak Hour of Adjacent Street Traffic,
One Hour Between 4 and 6 p.m.
Setting/Location: General Urban/Suburban
Number of Studies: 31
Avg. Num. of Rooms: 186
Directional Distribution: 51% entering, 49% exiting

Vehicle Trip Generation per Room

Average Rate	Range of Rates	Standard Deviation
0.59	0.26 - 1.06	0.22

Data Plot and Equation

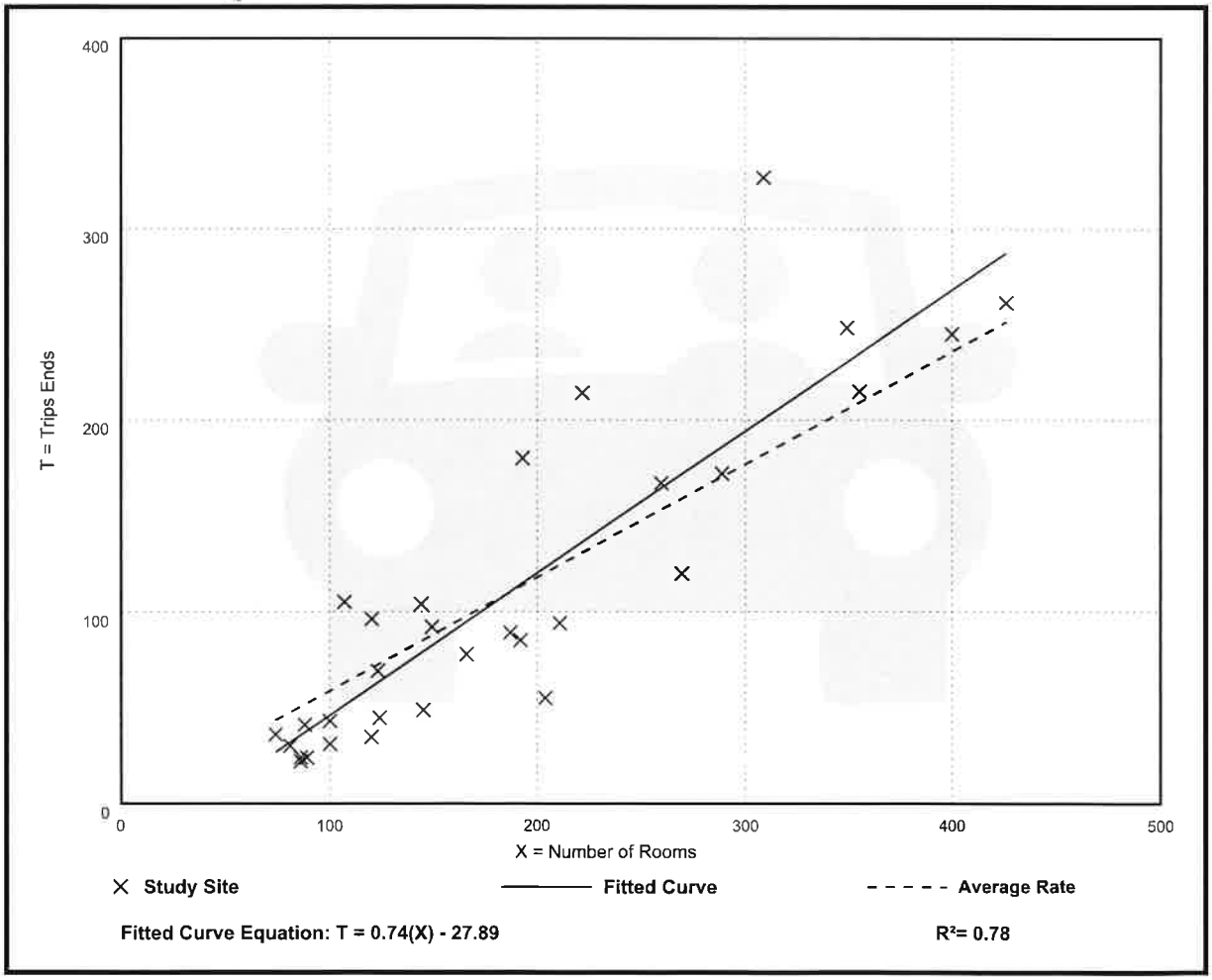

Fitted Curve Equation: T = 0.74(X) - 27.89

R^2= 0.78

General Office Building
(710)

Vehicle Trip Ends vs: 1000 Sq. Ft. GFA
On a: Weekday,
Peak Hour of Adjacent Street Traffic,
One Hour Between 4 and 6 p.m.
Setting/Location: General Urban/Suburban
Number of Studies: 232
Avg. 1000 Sq. Ft. GFA: 199
Directional Distribution: 17% entering, 83% exiting

Vehicle Trip Generation per 1000 Sq. Ft. GFA

Average Rate	Range of Rates	Standard Deviation
1.44	0.26 - 6.20	0.60

Data Plot and Equation

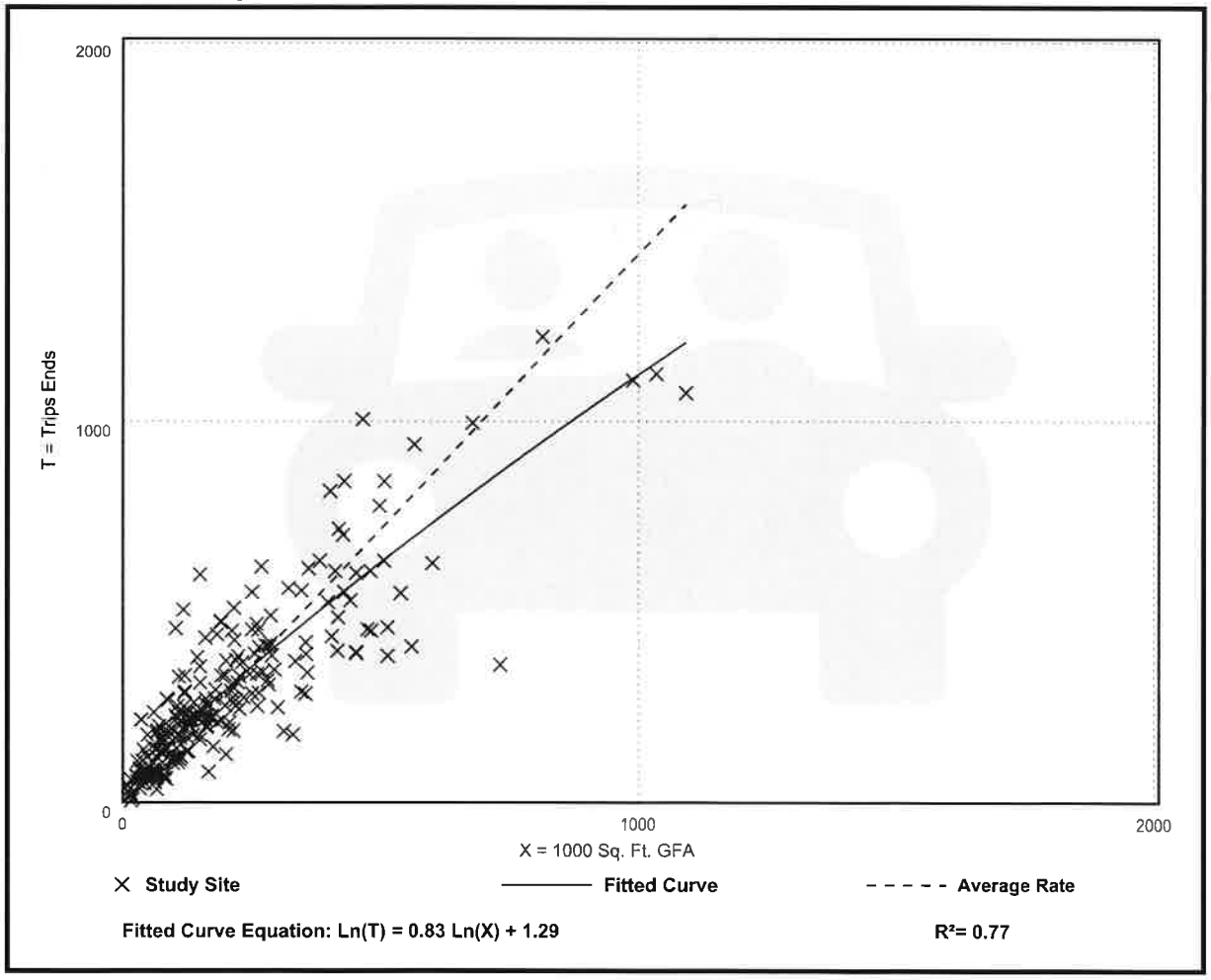

Fitted Curve Equation: Ln(T) = 0.83 Ln(X) + 1.29

R^2= 0.77

Research and Development Center
(760)

Vehicle Trip Ends vs: 1000 Sq. Ft. GFA
On a: Weekday,
Peak Hour of Adjacent Street Traffic,
One Hour Between 4 and 6 p.m.
Setting/Location: General Urban/Suburban
Number of Studies: 39
Avg. 1000 Sq. Ft. GFA: 173
Directional Distribution: 16% entering, 84% exiting

Vehicle Trip Generation per 1000 Sq. Ft. GFA

Average Rate	Range of Rates	Standard Deviation
0.98	0.13 - 4.13	0.64

Data Plot and Equation

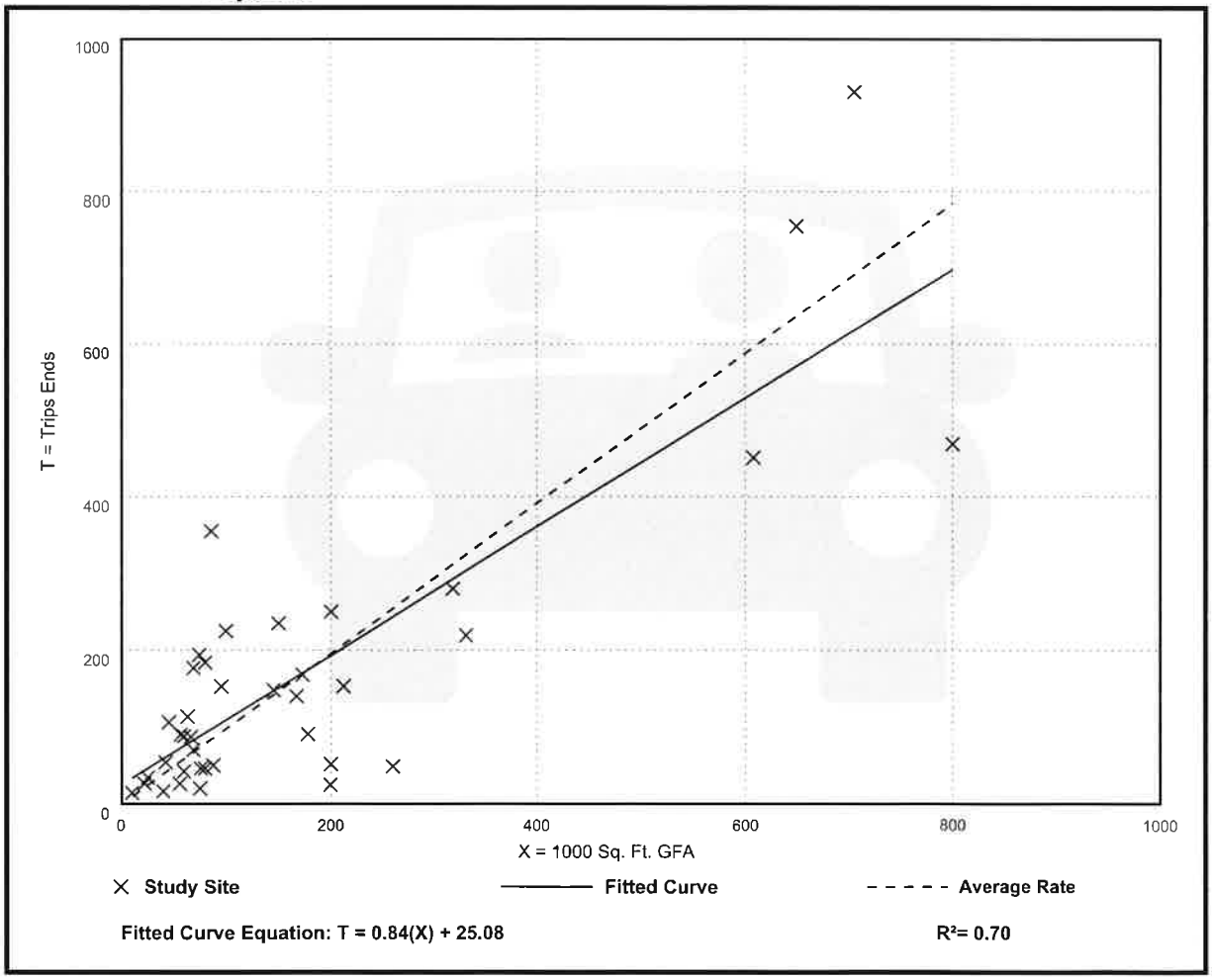

Fitted Curve Equation: T = 0.84(X) + 25.08

R^2= 0.70

Shopping Center (>150k)
(820)

Vehicle Trip Ends vs: 1000 Sq. Ft. GLA
On a: Weekday,
Peak Hour of Adjacent Street Traffic,
One Hour Between 4 and 6 p.m.
Setting/Location: General Urban/Suburban
Number of Studies: 126
Avg. 1000 Sq. Ft. GLA: 581
Directional Distribution: 48% entering, 52% exiting

Vehicle Trip Generation per 1000 Sq. Ft. GLA

Average Rate	Range of Rates	Standard Deviation
3.40	1.57 - 7.58	1.26

Data Plot and Equation

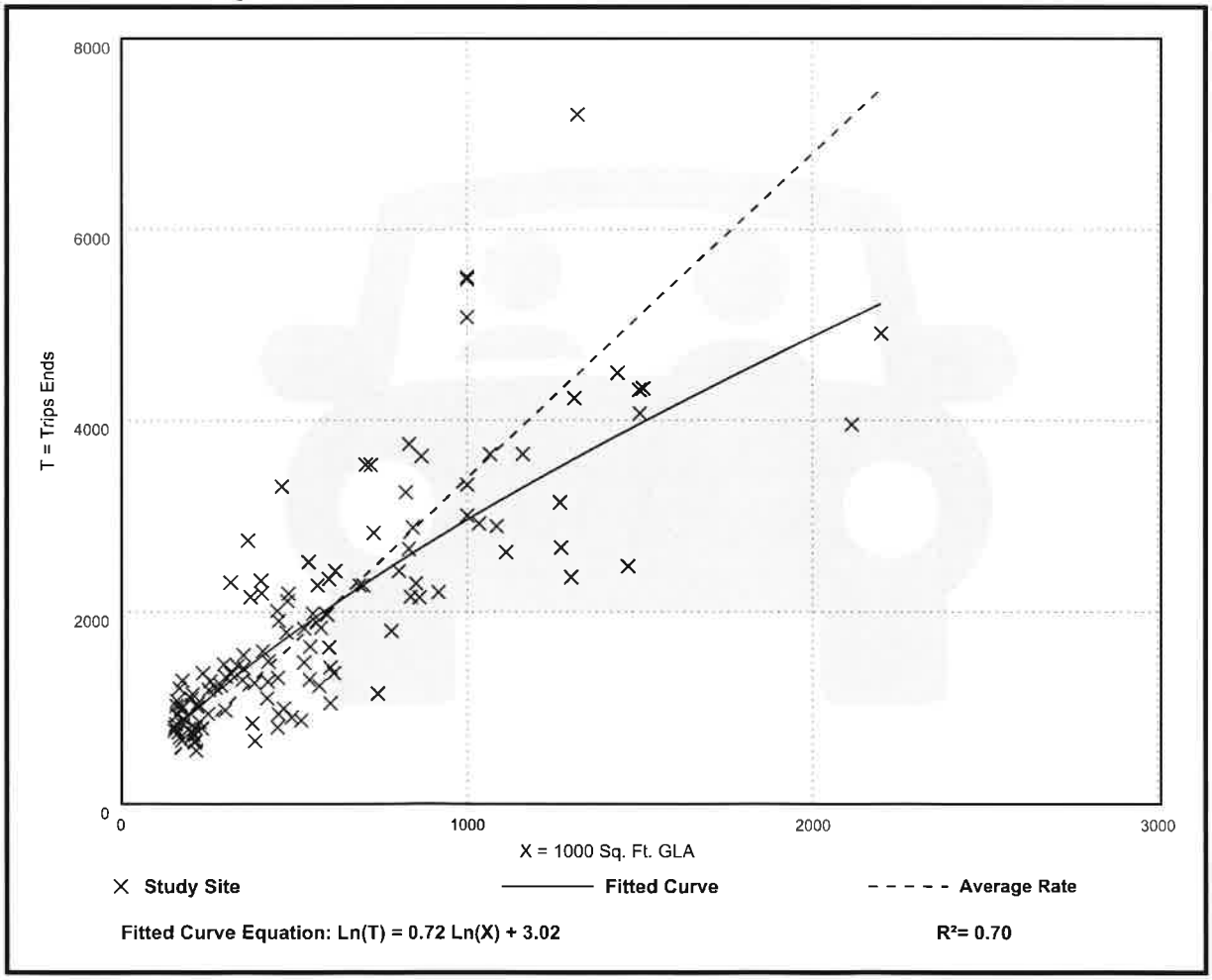

Shopping Plaza (40-150k) - Supermarket - Yes (821)

Vehicle Trip Ends vs: 1000 Sq. Ft. GLA
On a: Weekday,
Peak Hour of Adjacent Street Traffic,
One Hour Between 4 and 6 p.m.
Setting/Location: General Urban/Suburban
Number of Studies: 51
Avg. 1000 Sq. Ft. GLA: 87
Directional Distribution: 48% entering, 52% exiting

Vehicle Trip Generation per 1000 Sq. Ft. GLA

Average Rate	Range of Rates	Standard Deviation
9.03	5.35 - 16.45	2.37

Data Plot and Equation

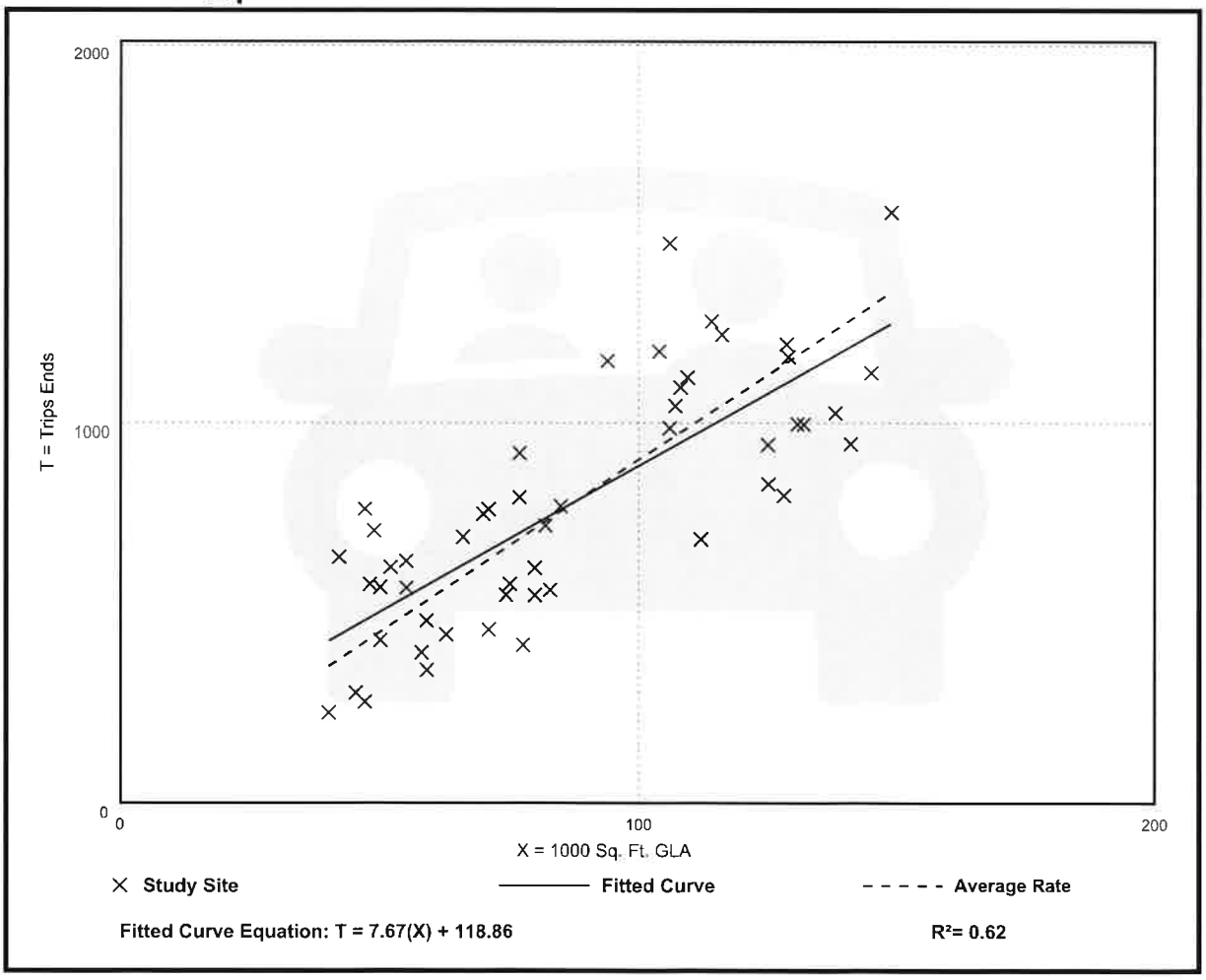

Fitted Curve Equation: T = 7.67(X) + 118.86

R^2= 0.62