



CPA2021-00016

APPLICATION FOR A COMPREHENSIVE PLAN AMENDMENT - MAP

Project Name: RIVER HALL

Project Description: To amend the Future Land Use Map designation from Sub-Outlying Suburban to Rural on 11.94 acres; Rural to Sub-Outlying Suburban on 32.4 acres; Sub-Outlying Suburban to Outlying Suburban on 276.63 acres; Rural to Outlying Suburban on 45.68 acres; Sub-Outlying Suburban to Suburban on 25.2 acres with a change in density of +489 units.

Map(s) to Be Amended: Lee Plan Map 1: Future Land Use Map

State Review Process: ☐ Small-Scale Review ☐ State Coordinated Review ☒ Expedited State Review

1. Name of Applicant: GREENPOINTE HOLDINGS, LLC

Address: 7807 Baymeadows Road East, Suite 205

City, State, Zip: Jacksonville, FL 32256

Phone Number: (352) 397-2922

E-mail: gmiares@greenpointellc.com

2. Name of Contact: BARRACO AND ASSOCIATES, INC. - Jennifer Sopen, AICP, VP of Land Planning

Address: 2271 McGregor Blvd, Suite 100

City, State, Zip: Fort Myers, FL

Phone Number: (239) 461-3170

E-mail: JenniferS@Barraco.net

3. Owner(s) of Record: Please see page 6 of Application.

Address: _____

City, State, Zip: _____

Phone Number: _____

E-mail: _____

RECEIVED
NOV 17 2021
COMMUNITY DEVELOPMENT

4. Property Location:

1. Site Address: Please see attached.

2. STRAP(s): Please see attached.

5. Property Information:

Total Acreage of Property: ±1,978.44

Total Acreage Included in Request: ±391.85

Total Uplands: ±391.85

Total Wetlands: ±0

Current Zoning: RPD/CPD

Current Future Land Use Category(ies): SOS, Rural

Area in Each Future Land Use Category: SOS 313.77 AC; Rural 78.08 AC

Existing Land Use: Residential development, golf course, amenity areas, road right-of-ways, existing sales center

6. Calculation of maximum allowable development under current Lee Plan:

Residential Units/Density: 2,749

Commercial Intensity: N/A

Industrial Intensity: N/A

7. Calculation of maximum allowable development with proposed amendments:

Residential Units/Density: 3,238

Commercial Intensity: N/A

Industrial Intensity: N/A

Public Facilities Impacts

NOTE: The applicant must calculate public facilities impacts based on the maximum development.

- 1. Traffic Circulation Analysis:** The analysis is intended to determine the affect of the land use change on the Financially Feasible Highway Plan Map 3A (20-year plus horizon) and on the Capital Improvements Element (5-year horizon). Toward that end, an applicant must submit a Traffic Impact Statement (TIS) consistent with Lee County Administrative Code (AC)13-17. See enclosed TIS prepared by David Plummer and Associates
 - a. Proposals affecting less than 10 acres, where development parameters are contained within the Traffic Analysis Zone (TAZ) or zones planned population and employment, or where there is no change in allowable density/intensity, may be eligible for a TIS requirement waiver as outlined in the Lee County TIS Guidelines and AC-13-17. Identification of allowable density/intensity in order to determine socio-economic data for affected TAZ(s) must be coordinated with Lee County Planning staff. Otherwise a calculation of trip generation is required consistent with AC-13-17 and the Lee County TIS Guidelines to determine required components of analysis for:
 - i. Total peak hour trip generation less than 50 total trip ends – trip generation.
 - ii. Total peak hour trip generation from 50 to 300 total trip ends – trip generation, trip distribution and trip assignment (manual or Florida Standard Urban Transportation Modeling Structure (FSUTMS) analysis consistent with AC-13-17 and TIS Guidelines), short-term (5 year) and long-range (to current Lee Plan horizon year) segment LOS analysis of the nearest or abutting arterial and major collector segment(s) identified in the Transportation Inventory based on the trip generation and roadway segment LOS analysis criteria in AC-13-17. A methodology meeting is recommended prior to submittal of the application to discuss use of FSUTMS, any changes to analysis requirements, or a combined CPA and Zoning TIS short term analysis.
 - iii. Total peak hour trip generation is over 300 total trip ends - trip generation, mode split, trip distribution and trip assignment (manual or FSUTMS analysis consistent with AC-13-17 and TIS Guidelines), short-term (five-year) and long-range (to current Lee Plan horizon year) segment LOS analysis of arterial and collector segments listed in the Transportation Inventory. LOS analysis will include any portion of roadway segments within an area three miles offset from the boundary of the application legal description metes and bounds survey. LOS analysis will also include any additional segments in the study area based on the roadway segment LOS analysis criteria in AC-13-17. A methodology meeting is required prior to submittal of the application.
 - b. Map amendment - greater than 10 acres -Allowable density/intensity will be determined by Lee County Planning staff.
- 2. Provide an existing and future conditions analysis for the following (see Policy 95.1.3):**
 - a. Sanitary Sewer _____
 - b. Potable Water _____
 - c. Surface Water/Drainage Basins _____
 - d. Parks, Recreation, and Open Space _____
 - e. Public Schools _____

Analysis for each of the above should include (but is not limited to) the following (see the Lee County Concurrency Management Report):

- a. Franchise Area, Basin, or District in which the property is located _____
- b. Current LOS, and LOS standard of facilities serving the site _____
- c. Projected 2030 LOS under existing designation _____
- d. Projected 2030 LOS under proposed designation _____
- e. Existing infrastructure, if any, in the immediate area with the potential to serve the subject property _____
- f. Improvements/expansions currently programmed in 5 year CIP, 6-10 year CIP, and long range improvements _____
- g. Provide a letter of service availability from the appropriate utility for sanitary sewer and potable water _____

In addition to the above analysis, provide the following for potable water:

- a. Determine the availability of water supply within the franchise area using the current water use allocation (Consumptive Use Permit) based on the annual average daily withdrawal rate. See Request Statement
- b. Include the current demand and the projected demand under the existing designation, and the projected demand under the proposed designation. _____
- c. Include the availability of treatment facilities and transmission lines for reclaimed water for irrigation. _____
- d. Include any other water conservation measures that will be applied to the site (see Goal 54). _____

3. Provide a letter from the appropriate agency determining the adequacy/provision of existing/proposed support facilities, including:

- a. Fire protection with adequate response times _____
- b. Emergency medical service (EMS) provisions _____
- c. Law enforcement _____
- d. Solid Waste _____
- e. Mass Transit _____
- f. Schools _____

In reference to above, the applicant must supply the responding agency with the information from application items 5, 6, and 7 for their evaluation. This application must include the applicant's correspondence/request to the responding agency.

Environmental Impacts

Provide an overall analysis of the character of the subject property and surrounding properties, and assess the site's suitability for the proposed change based upon the following: Please see enclosed Environmental Assessment prepared by Passarella & Associates.

A map of the Plant Communities as defined by the Florida Land Use Cover and Classification system (FLUCCS).

1. A map and description of the soils found on the property (identify the source of the information).
2. A topographic map depicting the property boundaries and 100-year flood prone areas indicated (as identified by FEMA).
3. A map delineating the property boundaries on the most recent Flood Insurance Rate Map.
4. A map delineating wetlands, aquifer recharge areas, and rare & unique uplands.
5. A table of plant communities by FLUCCS with the potential to contain species (plant and animal) listed by federal, state or local agencies as endangered, threatened or species of special concern. The table must include the listed species by FLUCCS and the species status (same as FLUCCS map).

Impacts on Historic Resources

List all historic resources (including structure, districts, and/or archaeologically sensitive areas) and provide an analysis of the proposed change's impact on these resources. The following should be included with the analysis: _____

1. A map of any historic districts and/or sites listed on the Florida Master Site File which are located on the subject property or adjacent properties.
2. A map showing the subject property location on the archaeological sensitivity map for Lee County.

Internal Consistency with the Lee Plan

1. Discuss how the proposal affects established Lee County population projections, Lee Plan Table 1(b) and the total population capacity of the Lee Plan Future Land Use Map. _____
2. List all goals and objectives of the Lee Plan that are affected by the proposed amendment or that affect the subject property. This analysis should include an evaluation of all relevant policies under each goal and objective.
3. Describe how the proposal affects adjacent local governments and their comprehensive plans. _____

State Policy Plan and Regional Policy Plan

List State Policy Plan and Regional Policy Plan goals, strategies and actions, and policies which are relevant to this plan amendment. _____

Justify the proposed amendment based upon sound planning principles

Support all conclusions made in this justification with adequate data and analysis. See Request Statement

Planning Communities/Community Plan Area Requirements

If located within a planning community/community plan area, provide a meeting summary document of the required public informational session [Lee Plan Goal 17].

Sketch and Legal Description

The certified legal description(s) and certified sketch of the description for the property subject to the requested change. A metes and bounds legal description must be submitted specifically describing the entire perimeter boundary of the property with accurate bearings and distances for every line. The sketch must be tied to the state plane coordinate system for the Florida West Zone (North America Datum of 1983/1990 Adjustment) with two coordinates, one coordinate being the point of beginning and the other an opposing corner. If the subject property contains wetlands or the proposed amendment includes more than one land use category a metes and bounds legal description, as described above, must be submitted in addition to the perimeter boundary of the property for each wetland or future land use category.

SUBMITTAL REQUIREMENTS

Clearly label all submittal documents with the exhibit name indicated below.

For each map submitted, the applicant will be required to submit a 24"x36" version and 8.5"x11" reduced map for inclusion in public hearing packets.

MINIMUM SUBMITTAL ITEMS (3 Copies)

<input type="checkbox"/>	Completed Application (Exhibit – M1)
<input type="checkbox"/>	Filing Fee (Exhibit – M2)
<input type="checkbox"/>	Disclosure of Interest (Exhibit – M3)
<input type="checkbox"/>	Surrounding Property Owners List, Mailing Labels, and Map For All Parcels Within 500 Feet of the Subject Property (Exhibit – M4)
<input type="checkbox"/>	Future Land Use Map - Existing and Proposed (Exhibit – M5)
<input type="checkbox"/>	Map and Description of Existing Land Uses (Not Designations) of the Subject Property and Surrounding Properties (Exhibit – M6)
<input type="checkbox"/>	Map and Description of Existing Zoning of the Subject Property and Surrounding Properties (Exhibit – M7)
<input type="checkbox"/>	Signed/Sealed Legal Description and Sketch of the Description for Each FLUC Proposed (Exhibit – M8)
<input type="checkbox"/>	Copy of the Deed(s) of the Subject Property (Exhibit – M9)
<input type="checkbox"/>	Aerial Map Showing the Subject Property and Surrounding Properties (Exhibit – M10)
<input type="checkbox"/>	Authorization Letter From the Property Owner(s) Authorizing the Applicant to Represent the Owner (Exhibit – M11)
<input type="checkbox"/>	Lee Plan Analysis (Exhibit – M12)
<input type="checkbox"/>	Environmental Impacts Analysis (Exhibit – M13)
<input type="checkbox"/>	Historic Resources Impact Analysis (Exhibit – M14)
<input type="checkbox"/>	Public Facilities Impacts Analysis (Exhibit – M15)
<input type="checkbox"/>	Traffic Circulation Analysis (Exhibit – M16)
<input type="checkbox"/>	Existing and Future Conditions Analysis - Sanitary Sewer, Potable Water, Surface Water/Drainage Basins, Parks and Rec, Open Space, Public Schools (Exhibit – M17)
<input type="checkbox"/>	Letter of Determination For the Adequacy/Provision of Existing/Proposed Support Facilities - Fire Protection, Emergency Medical Service, Law Enforcement, Solid Waste, Mass Transit, Schools (Exhibit – M18)
<input type="checkbox"/>	State Policy Plan and Regional Policy Plan (Exhibit – M19)
<input type="checkbox"/>	Justification of Proposed Amendment (Exhibit – M20)
<input type="checkbox"/>	Planning Communities/Community Plan Area Requirements (Exhibit – M21)

APPLICANT – PLEASE NOTE:

Once staff has determined the application is sufficient for review, 15 complete copies will be required to be submitted to staff. These copies will be used for Local Planning Agency hearings, Board of County Commissioners hearings, and State Reviewing Agencies. Staff will notify the applicant prior to each hearing or mail out to obtain the required copies.

If you have any questions regarding this application, please contact the Planning Section at (239)533-8585.

AFFIDAVIT

I, Grady Miars, Vice-President, certify that I am the owner or authorized representative of the property described herein, and that all answers to the questions in this application and any sketches, data, or other supplementary matter attached to and made a part of this application, are honest and true to the best of my knowledge and belief. I also authorize the staff of Lee County Community Development to enter upon the property during normal working hours for the purpose of investigating and evaluating the request made through this application.

Signature of Applicant

Date

Printed Name of Applicant

STATE OF FLORIDA
COUNTY OF LEE

The foregoing instrument was sworn to (or affirmed) and subscribed before me by means of ☐ physical presence or ☐ online notarization on _____ (date) by (name of person providing oath or affirmation), who is personally known to me or who has produced _____ (type of identification) as identification.

Signature of Notary Public

(Name typed, printed or stamped)

OWNERS OF RECORD

RH GOLF, LLC
7807 Baymeadows Road East
Ste. 205
Jacksonville, FL 32256

RH VENTURE II, LLC
7807 Baymeadows Road East
Ste. 205
Jacksonville, FL 32256

RH VENTURE III, LLC
7807 Baymeadows Road East
Ste. 205
Jacksonville, FL 32256

EVERGREEN LIFESTYLES MANAGEMENT, LLC
2100 S. Hiawassee Road
Orlando, FL 32835

HAMPTON LAKES AT RIVER HALL HOMEOWNERS ASSOCIATION, INC.
2100 S. Hiawassee Road
Orlando, FL 32835

RIVER HALL COUNTRY CLUB HOMEOWNERS ASSOCIATION, INC.
2100 S. Hiawassee Road
Orlando, FL 32835

RIVER HALL CPA TO FLUM

#	FOLIO	STRAP	OWNER NAME	STREET NUMBER	STREET NAME	CITY	ZIP	ADDRESS1	CITY	ST	ZIP
1	10538588	3643260300A0700CE	RIVER HALL CC		RIGHT OF WAY	ALVA	33920	1600 W COLONIAL DR	ORLANDO	FL	32804
2	10538684	364326030000K0040	RH VENTURE III LLC	17262	WALNUT RUN DR	ALVA	33920	7807 BAYMEADOWS RD E STE 205	JACKSONVILLE	FL	32256
3	10538685	364326030000K0050	RH VENTURE III LLC	17266	WALNUT RUN DR	ALVA	33920	7807 BAYMEADOWS RD E STE 205	JACKSONVILLE	FL	32256
4	10538686	364326030000K0060	RH VENTURE III LLC	17270	WALNUT RUN DR	ALVA	33920	7807 BAYMEADOWS RD E STE 205	JACKSONVILLE	FL	32256
5	10538687	364326030000K0070	RH VENTURE III LLC	17274	WALNUT RUN DR	ALVA	33920	7807 BAYMEADOWS RD E STE 205	JACKSONVILLE	FL	32256
6	10538688	364326030000K0080	RH VENTURE III LLC	17278	WALNUT RUN DR	ALVA	33920	7807 BAYMEADOWS RD E STE 205	JACKSONVILLE	FL	32256
7	10538689	364326030000K0090	RH VENTURE III LLC	17282	WALNUT RUN DR	ALVA	33920	7807 BAYMEADOWS RD E STE 205	JACKSONVILLE	FL	32256
8	10538690	364326030000K0100	RH VENTURE III LLC	17286	WALNUT RUN DR	ALVA	33920	7807 BAYMEADOWS RD E STE 205	JACKSONVILLE	FL	32256
9	10538691	364326030000K0110	RH VENTURE III LLC	17290	WALNUT RUN DR	ALVA	33920	7807 BAYMEADOWS RD E STE 205	JACKSONVILLE	FL	32256
10	10538692	364326030000K0120	RH VENTURE III LLC	17294	WALNUT RUN DR	ALVA	33920	7807 BAYMEADOWS RD E STE 205	JACKSONVILLE	FL	32256
11	10538693	364326030000K0130	RH VENTURE III LLC	3501	STORMY CREEK LN	ALVA	33920	7807 BAYMEADOWS RD E STE 205	JACKSONVILLE	FL	32256
12	10538694	364326030000K0140	RH VENTURE III LLC	3505	STORMY CREEK LN	ALVA	33920	7807 BAYMEADOWS RD E STE 205	JACKSONVILLE	FL	32256
13	10538695	364326030000K0150	RH VENTURE III LLC	3509	STORMY CREEK LN	ALVA	33920	7807 BAYMEADOWS RD E STE 205	JACKSONVILLE	FL	32256
14	10538696	364326030000K0160	RH VENTURE III LLC	3513	STORMY CREEK LN	ALVA	33920	7807 BAYMEADOWS RD E STE 205	JACKSONVILLE	FL	32256
15	10538697	364326030000K0170	RH VENTURE III LLC	3517	STORMY CREEK LN	ALVA	33920	7807 BAYMEADOWS RD E STE 205	JACKSONVILLE	FL	32256
16	10538698	364326030000K0180	RH VENTURE III LLC	3521	STORMY CREEK LN	ALVA	33920	7807 BAYMEADOWS RD E STE 205	JACKSONVILLE	FL	32256
17	10538699	364326030000K0190	RH VENTURE III LLC	3525	STORMY CREEK LN	ALVA	33920	7807 BAYMEADOWS RD E STE 205	JACKSONVILLE	FL	32256
18	10538700	364326030000K0200	RH VENTURE III LLC	3529	STORMY CREEK LN	ALVA	33920	7807 BAYMEADOWS RD E STE 205	JACKSONVILLE	FL	32256
19	10538701	364326030000K0210	RH VENTURE III LLC	3533	STORMY CREEK LN	ALVA	33920	7807 BAYMEADOWS RD E STE 205	JACKSONVILLE	FL	32256
20	10538702	364326030000K0300	RH VENTURE III LLC		CORNER LOT	ALVA	33920	7807 BAYMEADOWS RD E STE 205	JACKSONVILLE	FL	32256
21	10538703	364326030000K0310	RH VENTURE III LLC	17306	ROCKING CHAIR CT	ALVA	33920	7807 BAYMEADOWS RD E STE 205	JACKSONVILLE	FL	32256
22	10538704	364326030000K0320	RH VENTURE III LLC	17310	ROCKING CHAIR CT	ALVA	33920	7807 BAYMEADOWS RD E STE 205	JACKSONVILLE	FL	32256
23	10538705	364326030000K0330	RH VENTURE III LLC	17314	ROCKING CHAIR CT	ALVA	33920	7807 BAYMEADOWS RD E STE 205	JACKSONVILLE	FL	32256
24	10538706	364326030000K0340	RH VENTURE III LLC	17318	ROCKING CHAIR CT	ALVA	33920	7807 BAYMEADOWS RD E STE 205	JACKSONVILLE	FL	32256
25	10538707	364326030000K0350	RH VENTURE III LLC	17322	ROCKING CHAIR CT	ALVA	33920	7807 BAYMEADOWS RD E STE 205	JACKSONVILLE	FL	32256
26	10538708	364326030000K0360	RH VENTURE III LLC	17326	ROCKING CHAIR CT	ALVA	33920	7807 BAYMEADOWS RD E STE 205	JACKSONVILLE	FL	32256
27	10538709	364326030000K0400	RH VENTURE III LLC	17341	ROCKING CHAIR CT	ALVA	33920	7807 BAYMEADOWS RD E STE 205	JACKSONVILLE	FL	32256
28	10538710	364326030000K0410	RH VENTURE III LLC	17337	ROCKING CHAIR CT	ALVA	33920	7807 BAYMEADOWS RD E STE 205	JACKSONVILLE	FL	32256
29	10538711	364326030000K0420	RH VENTURE III LLC	17333	ROCKING CHAIR CT	ALVA	33920	7807 BAYMEADOWS RD E STE 205	JACKSONVILLE	FL	32256
30	10538712	364326030000K0430	RH VENTURE III LLC	17321	ROCKING CHAIR CT	ALVA	33920	7807 BAYMEADOWS RD E STE 205	JACKSONVILLE	FL	32256
31	10538713	364326030000K0440	RH VENTURE III LLC	17315	ROCKING CHAIR CT	ALVA	33920	7807 BAYMEADOWS RD E STE 205	JACKSONVILLE	FL	32256
32	10538714	364326030000K0450	RH VENTURE III LLC	17311	ROCKING CHAIR CT	ALVA	33920	7807 BAYMEADOWS RD E STE 205	JACKSONVILLE	FL	32256
33	10538715	364326030000K0460	RH VENTURE III LLC	17307	ROCKING CHAIR CT	ALVA	33920	7807 BAYMEADOWS RD E STE 205	JACKSONVILLE	FL	32256
34	10538716	364326030000K0470	RH VENTURE III LLC	3532	STORMY CREEK LN	ALVA	33920	7807 BAYMEADOWS RD E STE 205	JACKSONVILLE	FL	32256
35	10538717	364326030000K0480	RH VENTURE III LLC	3528	STORMY CREEK LN	ALVA	33920	7807 BAYMEADOWS RD E STE 205	JACKSONVILLE	FL	32256
36	10538718	364326030000K0490	RH VENTURE III LLC	3524	STORMY CREEK LN	ALVA	33920	7807 BAYMEADOWS RD E STE 205	JACKSONVILLE	FL	32256
37	10538719	364326030000K0500	RH VENTURE III LLC	3520	STORMY CREEK LN	ALVA	33920	7807 BAYMEADOWS RD E STE 205	JACKSONVILLE	FL	32256
38	10538720	364326030000K0510	RH VENTURE III LLC	3516	STORMY CREEK LN	ALVA	33920	7807 BAYMEADOWS RD E STE 205	JACKSONVILLE	FL	32256
39	10538721	364326030000K0520	RH VENTURE III LLC	3512	STORMY CREEK LN	ALVA	33920	7807 BAYMEADOWS RD E STE 205	JACKSONVILLE	FL	32256
40	10538722	364326030000K0530	RH VENTURE III LLC	3508	STORMY CREEK LN	ALVA	33920	7807 BAYMEADOWS RD E STE 205	JACKSONVILLE	FL	32256
41	10538898	364326030000K0010	RH VENTURE III LLC	17250	WALNUT RUN DR	ALVA	33920	7807 BAYMEADOWS RD E STE 205	JACKSONVILLE	FL	32256
42	10538899	364326030000K0020	RH VENTURE III LLC	17254	WALNUT RUN DR	ALVA	33920	7807 BAYMEADOWS RD E STE 205	JACKSONVILLE	FL	32256
43	10538900	364326030000K0030	RH VENTURE III LLC	17258	WALNUT RUN DR	ALVA	33920	7807 BAYMEADOWS RD E STE 205	JACKSONVILLE	FL	32256
44	10538901	364326030000K0220	RH VENTURE III LLC	3537	STORMY CREEK LN	ALVA	33920	7807 BAYMEADOWS RD E STE 205	JACKSONVILLE	FL	32256
45	10538902	364326030000K0230	RH VENTURE III LLC	3541	STORMY CREEK LN	ALVA	33920	7807 BAYMEADOWS RD E STE 205	JACKSONVILLE	FL	32256
46	10538903	364326030000K0240	RH VENTURE III LLC	3545	STORMY CREEK LN	ALVA	33920	7807 BAYMEADOWS RD E STE 205	JACKSONVILLE	FL	32256

RIVER HALL CPA TO FLUM

#	FOLIO	STRAP	OWNER NAME	STREET NUMBER	STREET NAME	CITY	ZIP	ADDRESS1	CITY	ST	ZIP
47	10538904	364326030000K0250	RH VENTURE III LLC	3549	STORMY CREEK LN	ALVA	33920	7807 BAYMEADOWS RD E STE 205	JACKSONVILLE	FL	32256
48	10538905	364326030000K0260	RH VENTURE III LLC	3553	STORMY CREEK LN	ALVA	33920	7807 BAYMEADOWS RD E STE 205	JACKSONVILLE	FL	32256
49	10538906	364326030000K0270	RH VENTURE III LLC	3557	STORMY CREEK LN	ALVA	33920	7807 BAYMEADOWS RD E STE 205	JACKSONVILLE	FL	32256
50	10538907	364326030000K0280	RH VENTURE III LLC	3561	STORMY CREEK LN	ALVA	33920	7807 BAYMEADOWS RD E STE 205	JACKSONVILLE	FL	32256
51	10538908	364326030000K0290	RH VENTURE III LLC	3565	STORMY CREEK LN	ALVA	33920	7807 BAYMEADOWS RD E STE 205	JACKSONVILLE	FL	32256
52	10538909	364326030000K0370	RH VENTURE III LLC	17330	ROCKING CHAIR CT	ALVA	33920	7807 BAYMEADOWS RD E STE 205	JACKSONVILLE	FL	32256
53	10538910	364326030000K0380	RH VENTURE III LLC	17334	ROCKING CHAIR CT	ALVA	33920	7807 BAYMEADOWS RD E STE 205	JACKSONVILLE	FL	32256
54	10538911	364326030000K0390	RH VENTURE III LLC	17338	ROCKING CHAIR CT	ALVA	33920	7807 BAYMEADOWS RD E STE 205	JACKSONVILLE	FL	32256
55	10538912	364326030000K0540	RH VENTURE III LLC	3506	STORMY CREEK LN	ALVA	33920	7807 BAYMEADOWS RD E STE 205	JACKSONVILLE	FL	32256
56	10538913	364326030000K0550	RH VENTURE III LLC	3502	STORMY CREEK LN	ALVA	33920	7807 BAYMEADOWS RD E STE 205	JACKSONVILLE	FL	32256
57	10538914	364326030000K0560	RH VENTURE III LLC		CORNER LOT	ALVA	33920	7807 BAYMEADOWS RD E STE 205	JACKSONVILLE	FL	32256
58	10538915	364326030000K0570	RH VENTURE III LLC	17304	WALNUT RUN DR	ALVA	33920	7807 BAYMEADOWS RD E STE 205	JACKSONVILLE	FL	32256
59	10301438	36432600000010000	RH VENTURE II LLC	ACCESS UNDETERMINED		ALVA	33920	7807 BAYMEADOWS RD E STE 205	JACKSONVILLE	FL	32256
60	10601489	354326L3080F10000	RH VENTURE II LLC	HAMPTON LAKES AT RIVER HALL C/E		ALVA	33920	7807 BAYMEADOWS RD E STE 205	JACKSONVILLE	FL	32256
61	10601749	364326L4U32395209	RH VENTURE II LLC	RIVER HALL COUNTRY CLUB C/E		ALVA	33920	7807 BAYMEADOWS RD E STE 205	JACKSONVILLE	FL	32256
62	10601746	354326L4080O500CE	RH VENTURE II LLC	HAMPTON LAKES AT RIVER HALL C/E		ALVA		7807 BAYMEADOWS RD E STE 205	JACKSONVILLE	FL	32256
63	10601747	354326L4080R100CE	RH VENTURE II LLC	RIGHT OF WAY		ALVA		7807 BAYMEADOWS RD E STE 205	JACKSONVILLE	FL	32256
64	10602556	3543260300F010000	RH GOLF LLC / RH VENTURE III, LLC	GOLF COURSE, ALVA				7807 BAYMEADOWS RD E STE 205	JACKSONVILLE	FL	32256
65	10602590	354326L20900G0000	RH GOLF LLC / RH VENTURE III, LLC					7807 BAYMEADOWS RD E STE 205	JACKSONVILLE	FL	32256
66	10558649	27432600000030110	RH VENTURE II LLC	ACCESS UNDETERMINED		ALVA		7807 BAYMEADOWS RD E STE 205	JACKSONVILLE	FL	32256
67	10558650	27432600000030120	RH VENTURE III LLC	ACCESS UNDETERMINED		ALVA		7807 BAYMEADOWS RD E STE 205	JACKSONVILLE	FL	32256
68	10480285	27432600000030020	RH VENTURE II LLC	2401	RIVER HALL PKWY	ALVA		7807 BAYMEADOWS RD E STE 205	JACKSONVILLE	FL	32256
69	10515546	354326020000A00CE	HAMPTON LAKES AT RIVER HALL					1600 W. COLONIAL DR	ORLANDO	FL	32804

DATE	INVOICE NO.	INVOICE AMOUNT	RETAINAGE	DEDUCTION	BALANCE
8-13-21	08132021	2812.20	.00		2812.20
CHECK DATE	8-30-21	839	2812.20	.00	2812.20

455145-7

RIVER HALL INVESTMENT GROUP, LLC
JACKSONVILLE, FL 32256

PLEASE DETACH THIS PORTION AND RETAIN FOR YOUR RECORDS.

RIVER HALL INVESTMENT GROUP, LLC

7807 BAYMEADOWS ROAD, EAST
SUITE 205
JACKSONVILLE, FL 32256

(904) 996-2485

BRANCH BANKING & TRUST COMPANY

63-9138
2631

0839

Pay: *****Two thousand eight hundred twelve dollars and 20 cents

DATE

CHECK NO.

AMOUNT

August 30, 2021

839 \$*****2,812.20



[Department of State](#) / [Division of Corporations](#) / [Search Records](#) / [Search by Entity Name](#) /

Detail by Entity Name

Florida Limited Liability Company
GREENPOINTE HOLDINGS, LLC

Filing Information

Document Number	L08000020397
FEI/EIN Number	26-2179423
Date Filed	02/26/2008
Effective Date	02/26/2008
State	FL
Status	ACTIVE
Last Event	LC STMNT OF RA/RO CHG
Event Date Filed	05/24/2021
Event Effective Date	NONE

Principal Address

7807 BAYMEADOWS ROAD EAST
SUITE 205
JACKSONVILLE, FL 32256

Changed: 05/06/2009

Mailing Address

7807 BAYMEADOWS ROAD EAST
SUITE 205
JACKSONVILLE, FL 32256

Changed: 05/06/2009

Registered Agent Name & Address

CORPORATION SERVICE COMPANY
1201 HAYS ST
TALLAHASSEE, FL 32301

Name Changed: 05/24/2021

Address Changed: 05/24/2021

Authorized Person(s) Detail

Name & Address

Title PRES

BURR, EDWARD E
7807 BAYMEADOWS ROAD EAST STE 205
JACKSONVILLE, FL 32256

Title Member

BURR, EDWARD E.
7807 BAYMEADOWS ROAD EAST
SUITE 205
JACKSONVILLE, FL 32256

Title VP

MIARS, GRAYDON E.
7807 BAYMEADOWS ROAD EAST
SUITE 205
JACKSONVILLE, FL 32256

Title Manager

Burr, Edward E.
7807 BAYMEADOWS ROAD EAST
SUITE 205
JACKSONVILLE, FL 32256

Annual Reports

Report Year	Filed Date
2020	03/26/2020
2020	11/09/2020
2021	04/13/2021

Document Images

05/24/2021 -- CORLCRACHG	View image in PDF format
04/13/2021 -- ANNUAL REPORT	View image in PDF format
11/09/2020 -- AMENDED ANNUAL REPORT	View image in PDF format
03/26/2020 -- ANNUAL REPORT	View image in PDF format
02/05/2019 -- ANNUAL REPORT	View image in PDF format
04/20/2018 -- ANNUAL REPORT	View image in PDF format
04/06/2017 -- ANNUAL REPORT	View image in PDF format
04/25/2016 -- ANNUAL REPORT	View image in PDF format
11/06/2015 -- AMENDED ANNUAL REPORT	View image in PDF format
04/22/2015 -- AMENDED ANNUAL REPORT	View image in PDF format
02/05/2015 -- ANNUAL REPORT	View image in PDF format
04/21/2014 -- ANNUAL REPORT	View image in PDF format
10/31/2013 -- LC Name Change	View image in PDF format
05/04/2013 -- AMENDED ANNUAL REPORT	View image in PDF format
04/23/2013 -- ANNUAL REPORT	View image in PDF format
08/14/2012 -- ANNUAL REPORT	View image in PDF format

[04/04/2012 -- ANNUAL REPORT](#)

[View image in PDF format](#)

[03/08/2011 -- ANNUAL REPORT](#)

[View image in PDF format](#)

[01/27/2010 -- ANNUAL REPORT](#)

[View image in PDF format](#)

[05/06/2009 -- ANNUAL REPORT](#)

[View image in PDF format](#)

[02/26/2008 -- Florida Limited Liability](#)

[View image in PDF format](#)

**DISCLOSURE OF INTEREST
AFFIDAVIT**

BEFORE ME this day appeared Grady Miars, Vice President of GreenPointe Holdings, LLC, who, being first duly sworn and deposed says:

1. That I am the record owner, or a legal representative of the record owner, of the property that is located at (See Attached) is the subject of an Application for zoning action (hereinafter the "Property").

2. That I am familiar with the legal ownership of the Property and have full knowledge of the names of all individuals that have an ownership interest in the Property or a legal entity owning an interest in the Property.

[OPTIONAL PROVISION IF APPLICANT IS CONTRACT PURCHASER: In addition, I am familiar with the individuals that have an ownership interest in the legal entity that is under contract to purchase the Property.]

3. That, unless otherwise specified in paragraph 6 below, no Lee County Employee, County Commissioner, or Hearing Examiner has an Ownership Interest in the Property or any legal entity (Corporation, Company, Partnership, Limited Partnership, Trust, etc.) that has an Ownership Interest in the Property or that has contracted to purchase the Property.


4. That the disclosure identified herein does not include any beneficial Ownership Interest that a Lee County Employee, County Commissioner, or Hearing Examiner may have in any entity registered with the Federal Securities Exchange Commission or registered pursuant to Chapter 517, whose interest is for sale to the general public.

5. That, if the Ownership Interest in the Property changes and results in this affidavit no longer being accurate, the undersigned will file a supplemental Affidavit that identifies the name of any Lee County Employee, County Commissioner, or Hearing Examiner that subsequently acquires an interest in the Property.

6. Disclosure of Interest held by a Lee County Employee, County Commissioner, or Hearing Examiner.

Name and Address	Percentage of Ownership

Under penalty of perjury, I declare that I have read the foregoing and the facts alleged are true to the best of my knowledge and belief.



Property Owner
Graydon E. Myers

Print Name

*****NOTE: NOTARY PUBLIC IS NOT REQUIRED FOR ADMINISTRATIVE APPROVALS*****
ALL OTHER APPLICATION TYPES MUST BE NOTARIZED

STATE OF FLORIDA
COUNTY OF LEE

The foregoing instrument was sworn to (or affirmed) and subscribed before me by means of ☒ physical presence or ☐ online notarization, on 8/10/21 (date) by Graydon E. Myers (name of person providing oath or affirmation), who is personally known to me or who has produced _____ (type of identification) as identification.

STAMP/SEAL



Signature of Notary Public





[Department of State](#) / [Division of Corporations](#) / [Search Records](#) / [Search by Entity Name](#) /

Detail by Entity Name

Florida Limited Liability Company

RH GOLF, LLC

Filing Information

Document Number	L11000050059
FEI/EIN Number	NONE
Date Filed	04/27/2011
Effective Date	04/27/2011
State	FL
Status	ACTIVE
Last Event	LC STMNT OF RA/RO CHG
Event Date Filed	05/24/2021
Event Effective Date	NONE

Principal Address

7807 BAYMEADOW ROAD EAST
SUITE 205
JACKSONVILLE, FL 32256

Mailing Address

7807 BAYMEADOW ROAD EAST
SUITE 205
JACKSONVILLE, FL 32256

Registered Agent Name & Address

CORPORATION SERVICE COMPANY
1201 HAYS ST
TALLAHASSEE, FL 32301

Name Changed: 05/24/2021

Address Changed: 05/24/2021

Authorized Person(s) Detail

Name & Address

Title Authorized Member

RH Venture 1, LLC
7807 BAYMEADOW ROAD EAST
SUITE 205
JACKSONVILLE, FL 32256

Title PRES

BURR, EDWARD E
7807 BAYMEADOWS ROAD EAST, #205
JACKSONVILLE, FL 32256

Title VP

MIARS, GRAYDON E
7807 BAYMEADOWS ROAD EAST
SUITE 205
JACKSONVILLE, FL 32256

Annual Reports

Report Year	Filed Date
2019	02/05/2019
2020	03/26/2020
2021	04/15/2021

Document Images

05/24/2021 -- CORLCRACHG	View image in PDF format
04/15/2021 -- ANNUAL REPORT	View image in PDF format
03/26/2020 -- ANNUAL REPORT	View image in PDF format
02/05/2019 -- ANNUAL REPORT	View image in PDF format
04/20/2018 -- ANNUAL REPORT	View image in PDF format
04/25/2017 -- ANNUAL REPORT	View image in PDF format
04/17/2016 -- ANNUAL REPORT	View image in PDF format
11/09/2015 -- AMENDED ANNUAL REPORT	View image in PDF format
02/06/2015 -- ANNUAL REPORT	View image in PDF format
04/22/2014 -- ANNUAL REPORT	View image in PDF format
04/25/2013 -- ANNUAL REPORT	View image in PDF format
04/04/2012 -- ANNUAL REPORT	View image in PDF format
04/27/2011 -- Florida Limited Liability	View image in PDF format

**DISCLOSURE OF INTEREST
AFFIDAVIT**

BEFORE ME this day appeared Grady Miars, Vice President of RH Golf, LLC, who, being first duly sworn and deposed says:

1. That I am the record owner, or a legal representative of the record owner, of the property that is located at (See Attached) is the subject of an Application for zoning action (hereinafter the "Property").

2. That I am familiar with the legal ownership of the Property and have full knowledge of the names of all individuals that have an ownership interest in the Property or a legal entity owning an interest in the Property.

[OPTIONAL PROVISION IF APPLICANT IS CONTRACT PURCHASER: In addition, I am familiar with the individuals that have an ownership interest in the legal entity that is under contract to purchase the Property.]

3. That, unless otherwise specified in paragraph 6 below, no Lee County Employee, County Commissioner, or Hearing Examiner has an Ownership Interest in the Property or any legal entity (Corporation, Company, Partnership, Limited Partnership, Trust, etc.) that has an Ownership Interest in the Property or that has contracted to purchase the Property.

4. That the disclosure identified herein does not include any beneficial Ownership Interest that a Lee County Employee, County Commissioner, or Hearing Examiner may have in any entity registered with the Federal Securities Exchange Commission or registered pursuant to Chapter 517, whose interest is for sale to the general public.

5. That, if the Ownership Interest in the Property changes and results in this affidavit no longer being accurate, the undersigned will file a supplemental Affidavit that identifies the name of any Lee County Employee, County Commissioner, or Hearing Examiner that subsequently acquires an interest in the Property.

6. Disclosure of Interest held by a Lee County Employee, County Commissioner, or Hearing Examiner.

Name and Address	Percentage of Ownership
_____	_____
_____	_____
_____	_____
_____	_____
_____	_____
_____	_____

Under penalty of perjury, I declare that I have read the foregoing and the facts alleged are true to the best of my knowledge and belief.

[Signature]
Property Owner
Graydon E. Meigs
Print Name

*****NOTE: NOTARY PUBLIC IS NOT REQUIRED FOR ADMINISTRATIVE APPROVALS*****
ALL OTHER APPLICATION TYPES MUST BE NOTARIZED

STATE OF FLORIDA
COUNTY OF LEE

The foregoing instrument was sworn to (or affirmed) and subscribed before me by means of ☒ physical presence or ☐ online notarization, on 8/16/21 (date) by Graydon E. Meigs (name of person providing oath or affirmation), who is personally known to me or who has produced _____ (type of identification) as identification.

STAMP/SEAL

[Signature]
Signature of Notary Public





[Department of State](#) / [Division of Corporations](#) / [Search Records](#) / [Search by Entity Name](#) /

Detail by Entity Name

Florida Limited Liability Company
RH VENTURE II, LLC

Filing Information

Document Number	L11000050031
FEI/EIN Number	NONE
Date Filed	04/27/2011
Effective Date	04/27/2011
State	FL
Status	ACTIVE
Last Event	LC STMNT OF RA/RO CHG
Event Date Filed	05/24/2021
Event Effective Date	NONE

Principal Address

7807 BAYMEADOWS ROAD EAST
SUITE 205
JACKSONVILLE, FL 32256

Mailing Address

7807 BAYMEADOWS ROAD EAST
SUITE 205
JACKSONVILLE, FL 32256

Registered Agent Name & Address

CORPORATION SERVICE COMPANY
1201 HAYS ST
TALLAHASSEE, FL 32301

Name Changed: 05/24/2021

Address Changed: 05/24/2021

Authorized Person(s) Detail

Name & Address

Title Authorized Member

River Hall Investment Group, LLC
7807 BAYMEADOWS ROAD EAST
SUITE 205
JACKSONVILLE, FL 32256

Title President

Burr, Edward E.
 7807 BAYMEADOWS ROAD EAST
 SUITE 205
 JACKSONVILLE, FL 32256

Title VP

MIARS, GRAYDON E.
 7807 BAYMEADOWS ROAD EAST
 SUITE 205
 JACKSONVILLE, FL 32256

Annual Reports

Report Year	Filed Date
2020	03/26/2020
2020	09/03/2020
2021	04/15/2021

Document Images

05/24/2021 -- CORLCRACHG	View image in PDF format
04/15/2021 -- ANNUAL REPORT	View image in PDF format
09/03/2020 -- AMENDED ANNUAL REPORT	View image in PDF format
03/26/2020 -- ANNUAL REPORT	View image in PDF format
02/06/2019 -- ANNUAL REPORT	View image in PDF format
04/20/2018 -- ANNUAL REPORT	View image in PDF format
04/25/2017 -- ANNUAL REPORT	View image in PDF format
04/17/2016 -- ANNUAL REPORT	View image in PDF format
11/06/2015 -- AMENDED ANNUAL REPORT	View image in PDF format
02/06/2015 -- ANNUAL REPORT	View image in PDF format
04/22/2014 -- ANNUAL REPORT	View image in PDF format
05/04/2013 -- AMENDED ANNUAL REPORT	View image in PDF format
04/25/2013 -- ANNUAL REPORT	View image in PDF format
04/04/2012 -- ANNUAL REPORT	View image in PDF format
04/27/2011 -- Florida Limited Liability	View image in PDF format

**DISCLOSURE OF INTEREST
AFFIDAVIT**

BEFORE ME this day appeared Grady Miars, Vice President of RH Venture II, LLC,
who, being first duly sworn and deposed says:

1. That I am the record owner, or a legal representative of the record owner, of the property that is located at (See Attached) is the subject of an Application for zoning action (hereinafter the "Property").

2. That I am familiar with the legal ownership of the Property and have full knowledge of the names of all individuals that have an ownership interest in the Property or a legal entity owning an interest in the Property.

[OPTIONAL PROVISION IF APPLICANT IS CONTRACT PURCHASER: In addition, I am familiar with the individuals that have an ownership interest in the legal entity that is under contract to purchase the Property.]

3. That, unless otherwise specified in paragraph 6 below, no Lee County Employee, County Commissioner, or Hearing Examiner has an Ownership Interest in the Property or any legal entity (Corporation, Company, Partnership, Limited Partnership, Trust, etc.) that has an Ownership Interest in the Property or that has contracted to purchase the Property.


4. That the disclosure identified herein does not include any beneficial Ownership Interest that a Lee County Employee, County Commissioner, or Hearing Examiner may have in any entity registered with the Federal Securities Exchange Commission or registered pursuant to Chapter 517, whose interest is for sale to the general public.

5. That, if the Ownership Interest in the Property changes and results in this affidavit no longer being accurate, the undersigned will file a supplemental Affidavit that identifies the name of any Lee County Employee, County Commissioner, or Hearing Examiner that subsequently acquires an interest in the Property.

6. Disclosure of Interest held by a Lee County Employee, County Commissioner, or Hearing Examiner.

Name and Address	Percentage of Ownership

Under penalty of perjury, I declare that I have read the foregoing and the facts alleged are true to the best of my knowledge and belief.



Property Owner
Graydon E. Myers


Print Name

*****NOTE: NOTARY PUBLIC IS NOT REQUIRED FOR ADMINISTRATIVE APPROVALS*****
ALL OTHER APPLICATION TYPES MUST BE NOTARIZED

STATE OF FLORIDA
COUNTY OF LEE

The foregoing instrument was sworn to (or affirmed) and subscribed before me by means of ☒ physical presence or ☐ online notarization, on 8/11/21 (date) by Graydon E. Myers (name of person providing oath or affirmation), who is personally known to me or who has produced _____ (type of identification) as identification.

STAMP/SEAL



Signature of Notary Public





[Department of State](#) / [Division of Corporations](#) / [Search Records](#) / [Search by Entity Name](#) /

Detail by Entity Name

Florida Limited Liability Company

RH VENTURE III, LLC

Filing Information

Document Number	L12000066889
FEI/EIN Number	N/A
Date Filed	05/17/2012
State	FL
Status	ACTIVE
Last Event	LC STMNT OF RA/RO CHG
Event Date Filed	05/24/2021
Event Effective Date	NONE

Principal Address

7807 BAYMEADOWS ROAD EAST
SUITE 205
JACKSONVILLE, FL 32256

Mailing Address

7807 BAYMEADOWS ROAD EAST
SUITE 205
JACKSONVILLE, FL 32256

Registered Agent Name & Address

CORPORATION SERVICE COMPANY
1201 HAYS ST
TALLAHASSEE, FL 32301

Name Changed: 05/24/2021

Address Changed: 05/24/2021

Authorized Person(s) Detail

Name & Address

Title Authorized Member

RH Venture I, LLC
7807 BAYMEADOWS ROAD EAST
SUITE 205
JACKSONVILLE, FL 32256

Title PRES

BURR, EDWARD E.
7807 BAYMEADOWS ROAD EAST
SUITE 205
JACKSONVILLE, FL 32256

Title VP

MIARS, GRAYDON E.
7807 BAYMEADOWS ROAD EAST
SUITE 205
JACKSONVILLE, FL 32256

Annual Reports

Report Year	Filed Date
2019	02/06/2019
2020	03/26/2020
2021	04/15/2021

Document Images

05/24/2021 -- CORLCRACHG	View image in PDF format
04/15/2021 -- ANNUAL REPORT	View image in PDF format
03/26/2020 -- ANNUAL REPORT	View image in PDF format
02/06/2019 -- ANNUAL REPORT	View image in PDF format
04/20/2018 -- ANNUAL REPORT	View image in PDF format
04/25/2017 -- ANNUAL REPORT	View image in PDF format
04/17/2016 -- ANNUAL REPORT	View image in PDF format
11/09/2015 -- AMENDED ANNUAL REPORT	View image in PDF format
02/06/2015 -- ANNUAL REPORT	View image in PDF format
04/22/2014 -- ANNUAL REPORT	View image in PDF format
05/06/2013 -- AMENDED ANNUAL REPORT	View image in PDF format
05/04/2013 -- ANNUAL REPORT	View image in PDF format
05/17/2012 -- Florida Limited Liability	View image in PDF format

**DISCLOSURE OF INTEREST
AFFIDAVIT**

BEFORE ME this day appeared Grady Miars, Vice President of RH Venture III, LLC,
who, being first duly sworn and deposed says:

1. That I am the record owner, or a legal representative of the record owner, of the property that is located at (See Attached) is the subject of an Application for zoning action (hereinafter the "Property").

2. That I am familiar with the legal ownership of the Property and have full knowledge of the names of all individuals that have an ownership interest in the Property or a legal entity owning an interest in the Property.

[OPTIONAL PROVISION IF APPLICANT IS CONTRACT PURCHASER: In addition, I am familiar with the individuals that have an ownership interest in the legal entity that is under contract to purchase the Property.]

3. That, unless otherwise specified in paragraph 6 below, no Lee County Employee, County Commissioner, or Hearing Examiner has an Ownership Interest in the Property or any legal entity (Corporation, Company, Partnership, Limited Partnership, Trust, etc.) that has an Ownership Interest in the Property or that has contracted to purchase the Property.

4. That the disclosure identified herein does not include any beneficial Ownership Interest that a Lee County Employee, County Commissioner, or Hearing Examiner may have in any entity registered with the Federal Securities Exchange Commission or registered pursuant to Chapter 517, whose interest is for sale to the general public.

5. That, if the Ownership Interest in the Property changes and results in this affidavit no longer being accurate, the undersigned will file a supplemental Affidavit that identifies the name of any Lee County Employee, County Commissioner, or Hearing Examiner that subsequently acquires an interest in the Property.

6. Disclosure of Interest held by a Lee County Employee, County Commissioner, or Hearing Examiner.

Name and Address	Percentage of Ownership
_____	_____
_____	_____
_____	_____
_____	_____
_____	_____
_____	_____

Under penalty of perjury, I declare that I have read the foregoing and the facts alleged are true to the best of my knowledge and belief.

[Signature]
Property Owner
Graydon E. Mays
Print Name

*****NOTE: NOTARY PUBLIC IS NOT REQUIRED FOR ADMINISTRATIVE APPROVALS*****
ALL OTHER APPLICATION TYPES MUST BE NOTARIZED

STATE OF FLORIDA
COUNTY OF LEE

The foregoing instrument was sworn to (or affirmed) and subscribed before me by means of ☒ physical presence or ☐ online notarization, on 8/16/21 (date) by Graydon E. Mays (name of person providing oath or affirmation), who is personally known to me or who has produced _____ (type of identification) as identification.

STAMP/SEAL



[Signature]
Signature of Notary Public



[Department of State](#) / [Division of Corporations](#) / [Search Records](#) / [Search by Entity Name](#) /

Detail by Entity Name

Florida Limited Liability Company

EVERGREEN LIFESTYLES MANAGEMENT, LLC

Filing Information

Document Number	L10000117449
FEI/EIN Number	27-3965426
Date Filed	11/10/2010
State	FL
Status	ACTIVE
Last Event	LC AMENDMENT
Event Date Filed	11/29/2010
Event Effective Date	NONE

Principal Address

2100 S. HIAWASSEE ROAD
ORLANDO, FL 32835

Changed: 07/30/2018

Mailing Address

2100 S. HIAWASSEE ROAD
ORLANDO, FL 32835

Changed: 07/30/2018

Registered Agent Name & Address

Carmickle, Kraig
2100 S. HIAWASSEE ROAD
ORLANDO, FL 32835

Name Changed: 04/09/2020

Address Changed: 07/09/2019

Authorized Person(s) Detail

Name & Address

Title MGRM

OILOFTROP,LLC
2100 S. HIAWASSEE ROAD
ORLANDO, FL 32835

Annual Reports

Report Year	Filed Date
2019	04/04/2019
2020	04/09/2020
2021	06/03/2021

Document Images

06/03/2021 -- ANNUAL REPORT	View image in PDF format
04/09/2020 -- ANNUAL REPORT	View image in PDF format
07/09/2019 -- AMENDED ANNUAL REPORT	View image in PDF format
04/04/2019 -- ANNUAL REPORT	View image in PDF format
04/16/2018 -- ANNUAL REPORT	View image in PDF format
03/17/2017 -- ANNUAL REPORT	View image in PDF format
04/27/2016 -- ANNUAL REPORT	View image in PDF format
04/23/2015 -- ANNUAL REPORT	View image in PDF format
04/23/2014 -- ANNUAL REPORT	View image in PDF format
04/15/2013 -- ANNUAL REPORT	View image in PDF format
04/27/2012 -- ANNUAL REPORT	View image in PDF format
02/14/2011 -- ANNUAL REPORT	View image in PDF format
11/29/2010 -- LC Amendment	View image in PDF format
11/10/2010 -- Florida Limited Liability	View image in PDF format



[Department of State](#) / [Division of Corporations](#) / [Search Records](#) / [Search by Entity Name](#) /

Detail by Entity Name

Florida Not For Profit Corporation

HAMPTON LAKES AT RIVER HALL HOMEOWNERS ASSOCIATION, INC.

Filing Information

Document Number	N05000008291
FEI/EIN Number	20-3815882
Date Filed	08/11/2005
State	FL
Status	ACTIVE
Last Event	AMENDMENT
Event Date Filed	09/12/2006
Event Effective Date	NONE

Principal Address

2100 S Hiawassee Rd
Orlando, FL 32835

Changed: 10/05/2020

Mailing Address

2100 S Hiawassee Rd
Orlando, FL 32835

Changed: 10/05/2020

Registered Agent Name & Address

Evergreen Lifestyles Management, LLC
2100 S Hiawassee Rd
Orlando, FL 32835

Name Changed: 10/05/2020

Address Changed: 10/05/2020

Officer/Director Detail

Name & Address

Title PRESIDENT

DURAND, CARLA
2100 S Hiawassee Rd
Orlando, FL 32835

Title Treasurer

NELSON, ROBERT
2100 S Hiawassee Rd
Orlando, FL 32835

Title Secretary

JOHNSON, ELLEN
2100 S Hiawassee Rd
Orlando, FL 32835

Title Director

Block, Dan
2100 S Hiawassee Rd
Orlando, FL 32835

Title Director

Massocco, Tiffany
2100 S Hiawassee Rd
Orlando, FL 32835

Annual Reports

Report Year	Filed Date
2020	06/30/2020
2021	03/09/2021
2021	06/02/2021

Document Images

06/02/2021 -- AMENDED ANNUAL REPORT	View image in PDF format
03/09/2021 -- ANNUAL REPORT	View image in PDF format
10/05/2020 -- AMENDED ANNUAL REPORT	View image in PDF format
06/30/2020 -- ANNUAL REPORT	View image in PDF format
04/29/2019 -- ANNUAL REPORT	View image in PDF format
04/25/2018 -- ANNUAL REPORT	View image in PDF format
04/28/2017 -- ANNUAL REPORT	View image in PDF format
04/12/2016 -- ANNUAL REPORT	View image in PDF format
03/20/2015 -- ANNUAL REPORT	View image in PDF format
03/13/2014 -- ANNUAL REPORT	View image in PDF format
01/16/2013 -- ANNUAL REPORT	View image in PDF format
01/30/2012 -- ANNUAL REPORT	View image in PDF format
04/29/2011 -- ANNUAL REPORT	View image in PDF format
04/20/2011 -- ANNUAL REPORT	View image in PDF format
02/04/2010 -- ANNUAL REPORT	View image in PDF format
04/16/2009 -- ANNUAL REPORT	View image in PDF format
04/25/2008 -- ANNUAL REPORT	View image in PDF format
04/24/2007 -- ANNUAL REPORT	View image in PDF format

09/12/2006 -- Amendment	View image in PDF format
04/28/2006 -- ANNUAL REPORT	View image in PDF format
08/12/2005 -- Domestic Non-Profit	View image in PDF format

**DISCLOSURE OF INTEREST
AFFIDAVIT**

BEFORE ME this day appeared Carla Durand, who, being first duly sworn and deposed says:

1. That I am the record owner, or a legal representative of the record owner, of the property that is located at (See Attached) and is the subject of an Application for zoning action (hereinafter the "Property").

2. That I am familiar with the legal ownership of the Property and have full knowledge of the names of all individuals that have an ownership interest in the Property or a legal entity owning an interest in the Property.

[OPTIONAL PROVISION IF APPLICANT IS CONTRACT PURCHASER: In addition, I am familiar with the individuals that have an ownership interest in the legal entity that is under contract to purchase the Property.]

3. That, unless otherwise specified in paragraph 6 below, no Lee County Employee, County Commissioner, or Hearing Examiner has an Ownership Interest in the Property or any legal entity (Corporation, Company, Partnership, Limited Partnership, Trust, etc.) that has an Ownership Interest in the Property or that has contracted to purchase the Property.

4. That the disclosure identified herein does not include any beneficial Ownership Interest that a Lee County Employee, County Commissioner, or Hearing Examiner may have in any entity registered with the Federal Securities Exchange Commission or registered pursuant to Chapter 517, whose interest is for sale to the general public.

5. That, if the Ownership Interest in the Property changes and results in this affidavit no longer being accurate, the undersigned will file a supplemental Affidavit that identifies the name of any Lee County Employee, County Commissioner, or Hearing Examiner that subsequently acquires an interest in the Property.

6. Disclosure of Interest held by a Lee County Employee, County Commissioner, or Hearing Examiner.

Name and Address		Percentage of Ownership

Under penalty of perjury, I declare that I have read the foregoing and the facts alleged are true to the best of my knowledge and belief.

Carla Durand, President
Property Owner


Carla Durand
Print Name

*****NOTE: NOTARY PUBLIC IS NOT REQUIRED FOR ADMINISTRATIVE APPROVALS*****
ALL OTHER APPLICATION TYPES MUST BE NOTARIZED

STATE OF FLORIDA
COUNTY OF LEE

The foregoing instrument was sworn to (or affirmed) and subscribed before me by means of ☒ physical presence or ☐ online notarization, on 08/16/2021 (date) by Carla Durand (name of person providing oath or affirmation), who is personally known to me or who has produced _____ (type of identification) as identification.

STAMP/SEAL



Francine M. Villano
Signature of Notary Public



[Department of State](#) / [Division of Corporations](#) / [Search Records](#) / [Search by Entity Name](#) /

Detail by Entity Name

Florida Not For Profit Corporation

RIVER HALL COUNTRY CLUB HOMEOWNERS ASSOCIATION, INC.

Filing Information

Document Number	N05000008293
FEI/EIN Number	20-3815888
Date Filed	08/11/2005
State	FL
Status	ACTIVE
Last Event	AMENDMENT
Event Date Filed	09/12/2006
Event Effective Date	NONE

Principal Address

2100 S Hiawassee Rd
Orlando, FL 32835

Changed: 10/06/2020

Mailing Address

2100 S Hiawassee Rd
Orlando, FL 32835

Changed: 10/06/2020

Registered Agent Name & Address

Evergreen Lifestyles Management, LLC
2100 S Hiawassee Rd
Orlando, FL 32835

Name Changed: 10/06/2020

Address Changed: 10/06/2020

Officer/Director Detail

Name & Address

Title PRESIDENT

DURAND, CARLA
2100 S Hiawassee Rd
Orlando, FL 32835

Title Treasurer

NELSON, ROBERT
2100 S Hiawassee Rd
Orlando, FL 32835

Title SECRETARY

JOHNSON, ELLEN
2100 S Hiawassee Rd
Orlando, FL 32835

Title Director

Cunningham, Robert
2100 S Hiawassee Rd
Orlando, FL 32835

Title Director

Hagen, Michael
2100 S Hiawassee Rd
Orlando, FL 32835

Annual Reports

Report Year	Filed Date
2020	06/30/2020
2020	10/06/2020
2021	03/31/2021

Document Images

03/31/2021 -- ANNUAL REPORT	View image in PDF format
10/06/2020 -- AMENDED ANNUAL REPORT	View image in PDF format
06/30/2020 -- ANNUAL REPORT	View image in PDF format
04/29/2019 -- ANNUAL REPORT	View image in PDF format
04/25/2018 -- ANNUAL REPORT	View image in PDF format
04/28/2017 -- ANNUAL REPORT	View image in PDF format
01/27/2016 -- ANNUAL REPORT	View image in PDF format
03/20/2015 -- ANNUAL REPORT	View image in PDF format
03/13/2014 -- ANNUAL REPORT	View image in PDF format
01/16/2013 -- ANNUAL REPORT	View image in PDF format
01/30/2012 -- ANNUAL REPORT	View image in PDF format
04/29/2011 -- ANNUAL REPORT	View image in PDF format
04/20/2011 -- ANNUAL REPORT	View image in PDF format
02/04/2010 -- ANNUAL REPORT	View image in PDF format
04/16/2009 -- ANNUAL REPORT	View image in PDF format
04/25/2008 -- ANNUAL REPORT	View image in PDF format
04/24/2007 -- ANNUAL REPORT	View image in PDF format
09/12/2006 -- Amendment	View image in PDF format

04/28/2006 -- ANNUAL REPORT	View image in PDF format
08/12/2005 -- Domestic Non-Profit	View image in PDF format

**DISCLOSURE OF INTEREST
AFFIDAVIT**

BEFORE ME this day appeared Carla Durand, who, being first duly sworn and deposed says:

1. That I am the record owner, or a legal representative of the record owner, of the property that is located at (See Attached) and is the subject of an Application for zoning action (hereinafter the "Property").

2. That I am familiar with the legal ownership of the Property and have full knowledge of the names of all individuals that have an ownership interest in the Property or a legal entity owning an interest in the Property.

[OPTIONAL PROVISION IF APPLICANT IS CONTRACT PURCHASER: In addition, I am familiar with the individuals that have an ownership interest in the legal entity that is under contract to purchase the Property.]

3. That, unless otherwise specified in paragraph 6 below, no Lee County Employee, County Commissioner, or Hearing Examiner has an Ownership Interest in the Property or any legal entity (Corporation, Company, Partnership, Limited Partnership, Trust, etc.) that has an Ownership Interest in the Property or that has contracted to purchase the Property.

4. That the disclosure identified herein does not include any beneficial Ownership Interest that a Lee County Employee, County Commissioner, or Hearing Examiner may have in any entity registered with the Federal Securities Exchange Commission or registered pursuant to Chapter 517, whose interest is for sale to the general public.

5. That, if the Ownership Interest in the Property changes and results in this affidavit no longer being accurate, the undersigned will file a supplemental Affidavit that identifies the name of any Lee County Employee, County Commissioner, or Hearing Examiner that subsequently acquires an interest in the Property.

6. Disclosure of Interest held by a Lee County Employee, County Commissioner, or Hearing Examiner.

Name and Address	Percentage of Ownership

Under penalty of perjury, I declare that I have read the foregoing and the facts alleged are true to the best of my knowledge and belief.

Carla Durand, President
Property Owner


Carla Durand
Print Name

*****NOTE: NOTARY PUBLIC IS NOT REQUIRED FOR ADMINISTRATIVE APPROVALS*****
ALL OTHER APPLICATION TYPES MUST BE NOTARIZED

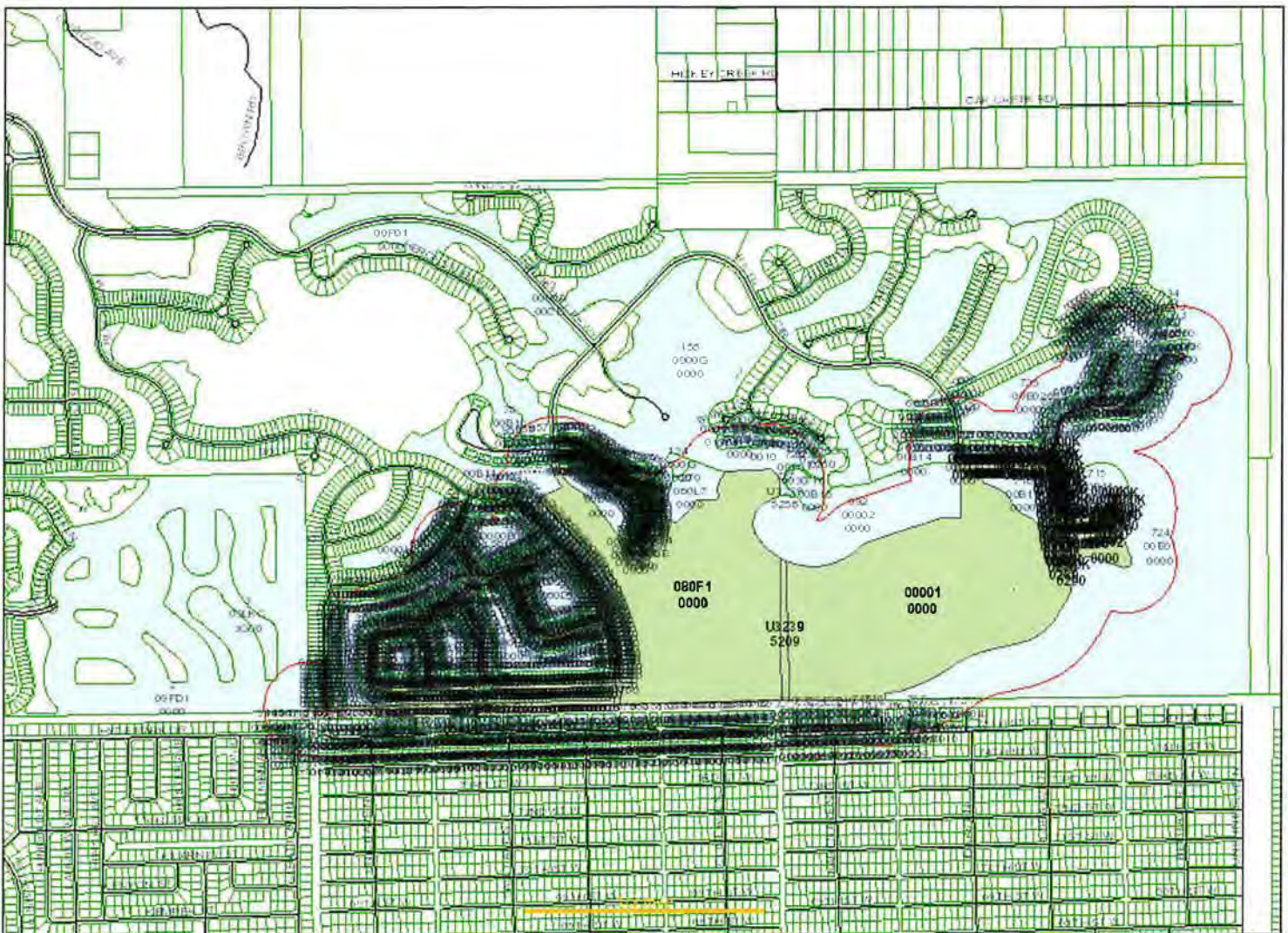
STATE OF FLORIDA
COUNTY OF LEE

The foregoing instrument was sworn to (or affirmed) and subscribed before me by means of ☒ physical presence or ☐ online notarization, on 08/16/2021 (date) by Carla Durand (name of person providing oath or affirmation), who is personally known to me or who has produced _____ (type of identification) as identification.

STAMP/SEAL



Francine M. Villano
Signature of Notary Public



Date of Report: August 17, 2021

Buffer Distance: 500 feet

Parcels Affected: 993

[Click here to download the map image, mailing labels \(Avery 5161\) and CSV formatted information.](#)

Subject Parcels:

35-43-26-L3-080F1.0000, 35-43-26-L4-080O5.00CE, 35-43-26-L4-080R1.00CE, 36-43-26-00-00001.0000, 36-43-26-03-0000K.0010, 36-43-26-03-0000K.0020, 36-43-26-03-0000K.0030, 36-43-26-03-0000K.0040, 36-43-26-03-0000K.0050, 36-43-26-03-0000K.0060, 36-43-26-03-0000K.0070, 36-43-26-03-0000K.0080, 36-43-26-03-0000K.0090, 36-43-26-03-0000K.0100, 36-43-26-03-0000K.0110, 36-43-26-03-0000K.0120, 36-43-26-03-0000K.0130, 36-43-26-03-0000K.0140, 36-43-26-03-0000K.0150, 36-43-26-03-0000K.0160, 36-43-26-03-0000K.0170, 36-43-26-03-0000K.0180, 36-43-26-03-0000K.0190, 36-43-26-03-0000K.0200, 36-43-26-03-0000K.0210, 36-43-26-03-0000K.0220, 36-43-26-03-0000K.0230, 36-43-26-03-0000K.0240, 36-43-26-03-0000K.0250, 36-43-26-03-0000K.0260, 36-43-26-03-0000K.0270, 36-43-26-03-0000K.0280, 36-43-26-03-0000K.0290, 36-43-26-03-0000K.0300, 36-43-26-03-0000K.0310, 36-43-26-03-0000K.0320, 36-43-26-03-0000K.0330, 36-43-26-03-0000K.0340, 36-43-26-03-0000K.0350, 36-43-26-03-0000K.0360, 36-43-26-03-0000K.0370, 36-43-26-03-0000K.0380, 36-43-26-03-0000K.0390, 36-43-26-03-0000K.0400, 36-43-26-03-0000K.0410, 36-43-26-03-0000K.0420, 36-43-26-03-0000K.0430, 36-43-26-03-0000K.0440, 36-43-26-03-0000K.0450, 36-43-26-03-0000K.0460, 36-43-26-03-0000K.0470, 36-43-26-03-0000K.0480, 36-43-26-03-0000K.0490, 36-43-26-03-0000K.0500, 36-43-26-03-0000K.0510, 36-43-26-03-0000K.0520, 36-43-26-03-0000K.0530, 36-43-26-03-0000K.0540, 36-43-26-03-0000K.0550, 36-43-26-03-0000K.0560, 36-43-26-03-0000K.0570, 36-43-26-03-00A07.00CE, 36-43-26-03-00B12.0000, 36-43-26-L4-U3239.5209

To change, add or remove subject parcels please change the parcel selection in [GeoView](#)

OWNER NAME AND ADDRESS	STRAP AND LOCATION	LEGAL DESCRIPTION	MAP INDEX
HAMPTON LAKES AT RIVER HALL HO 1600 W COLONIAL DR ORLANDO FL 32804	34-43-26-L2-0700R.00CE RIGHT OF WAY ALVA FL 33920	HAMPTON LAKES AT RIVER HALL PHASE 1A TRACT R AS DESC IN INST 2020000097130	1

AG ESSENTIAL HOUSING MULTI STA AGWIP ASSET MGNT LLC 8585 E HARTFORD STE 118 SCOTTSDALE AZ 85255	34-43-26-L3-09FD1.0000 PORTICO C/E FORT MYERS FL 33905	PORTICO PH IIIA TRACT FD-1 AS DEC IN INSTRUMENT 2021000005974	2
PORTICO CDD RIZZETTA & COMPANY INC 12750 CITRUS PARK LN STE 115 TAMPA FL 33625	34-43-26-L3-09LKC.3G00 PORTICO C/E FORT MYERS FL 33905	PORTICO PH IIIA TRACT LK-C3G AS DEC IN INSTRUMENT 2021000005974	3
NAFF CHARLES EDWARD III & 16138 PALMETTO PRAIRIE DR ALVA FL 33920	35-43-26-01-00000.1490 16138 PALMETTO PRAIRIE DR ALVA FL 33920	HAMPTON LAKES AT RIVER HALL PHASE ONE DESC IN INST#2005-153004 LOT 149	4
THERESA A WASHINGTON TRUST + 16134 PALMETTO PRAIRIE DR ALVA FL 33920	35-43-26-01-00000.1500 16134 PALMETTO PRAIRIE DR ALVA FL 33920	HAMPTON LAKES AT RIVER HALL PHASE ONE DESC IN INST#2005-153004 LOT 150	5
LADAY JEROME & ELAINE 16130 PALMETTO PRAIRIE DR ALVA FL 33920	35-43-26-01-00000.1510 16130 PALMETTO PRAIRIE DR ALVA FL 33920	HAMPTON LAKES AT RIVER HALL PHASE ONE DESC IN INST#2005-153004 LOT 151	6
PEREZ-CRUZ DESIREE & 16126 PALMETTO PRAIRIE DR ALVA FL 33920	35-43-26-01-00000.1520 16126 PALMETTO PRAIRIE DR ALVA FL 33920	HAMPTON LAKES AT RIVER HALL PHASE ONE DESC IN INST#2005-153004 LOT 152	7
KIMBALL DONALD J TR 16122 PALMETTO PRAIRIE DR ALVA FL 33920	35-43-26-01-00000.1530 16122 PALMETTO PRAIRIE DR ALVA FL 33920	HAMPTON LAKES AT RIVER HALL PHASE ONE DESC IN INST#2005-153004 LOT 153	8
WALDEN CINDI 16118 PALMETTO PRAIRIE DR ALVA FL 33920	35-43-26-01-00000.1540 16118 PALMETTO PRAIRIE DR ALVA FL 33920	HAMPTON LAKES AT RIVER HALL PHASE ONE DESC IN INST#2005-153004 LOT 154	9
SANCHEZ JAIME + 16114 PALMETTO PRAIRIE DR ALVA FL 33920	35-43-26-01-00000.1550 16114 PALMETTO PRAIRIE DR ALVA FL 33920	HAMPTON LAKES AT RIVER HALL PHASE ONE DESC IN INST#2005-153004 LOT 155	10
WONG ANNETTE M 16108 PALMETTO PRAIRIE DR ALVA FL 33920	35-43-26-01-00000.1560 16108 PALMETTO PRAIRIE DR ALVA FL 33920	HAMPTON LAKES AT RIVER HALL PHASE ONE DESC IN INST#2005-153004 LOT 156	11
YAEGER FRANCES 16104 PALMETTO PRAIRIE DR ALVA FL 33920	35-43-26-01-00000.1570 16104 PALMETTO PRAIRIE DR ALVA FL 33920	HAMPTON LAKES AT RIVER HALL PHASE ONE DESC IN INST#2005-153004 LOT 157	12
WHITE ROSEANN & JEFFREY 2263 MINK ST SW PATASKALA OH 43062	35-43-26-01-00000.1580 16100 PALMETTO PRAIRIE DR ALVA FL 33920	HAMPTON LAKES AT RIVER HALL PHASE ONE DESC IN INST#2005-153004 LOT 158	13
RAMOS VERONICA RAMOS & 16096 PALMETTO PRAIRIE DR ALVA FL 33920	35-43-26-01-00000.1590 16096 PALMETTO PRAIRIE DR ALVA FL 33920	HAMPTON LAKES AT RIVER HALL PHASE ONE DESC IN INST#2005-153004 LOT 159	14
BRUCE CHRISTOPHER PAUL + 16092 PALMETTO PRAIRIE DR ALVA FL 33920	35-43-26-01-00000.1600 16092 PALMETTO PRAIRIE DR ALVA FL 33920	HAMPTON LAKES AT RIVER HALL PHASE ONE DESC IN INST#2005-153004 LOT 160	15
GOWDISH SCOTT L & LESLIE C 3460 POINSETTIA WAY IRVING TX 75038	35-43-26-01-00000.1610 16088 PALMETTO PRAIRIE DR ALVA FL 33920	HAMPTON LAKES AT RIVER HALL PHASE ONE DESC IN INST#2005-153004 LOT 161	16

REDISH TANNER 16084 PALMETTO PRAIRIE DR ALVA FL 33920	35-43-26-01-00000.1620 16084 PALMETTO PRAIRIE DR ALVA FL 33920	HAMPTON LAKES AT RIVER HALL PHASE ONE DESC IN INST#2005-153004 LOT 162	17
FEBRES CLAUDIA C BOLLA & 16080 PALMETTO PRAIRIE DR ALVA FL 33920	35-43-26-01-00000.1630 16080 PALMETTO PRAIRIE DR ALVA FL 33920	HAMPTON LAKES AT RIVER HALL PHASE ONE DESC IN INST#2005-153004 LOT 163	18
SCHENK EDWARD F & PAMELA C TR 16076 PALMETTO PRAIRIE DR ALVA FL 33920	35-43-26-01-00000.1640 16076 PALMETTO PRAIRIE DR ALVA FL 33920	HAMPTON LAKES AT RIVER HALL PHASE ONE DESC IN INST#2005-153004 LOT 164	19
FRIEDRICH JOHN & RITA 16072 PALMETTO PRAIRIE DR ALVA FL 33920	35-43-26-01-00000.1650 16072 PALMETTO PRAIRIE DR ALVA FL 33920	HAMPTON LAKES AT RIVER HALL PHASE ONE DESC IN INST#2005-153004 LOT 165	20
YULICK EDWARD II & 16068 PALMETTO PRAIRIE DR ALVA FL 33920	35-43-26-01-00000.1660 16068 PALMETTO PRAIRIE DR ALVA FL 33920	HAMPTON LAKES AT RIVER HALL PHASE ONE DESC IN INST#2005-153004 LOT 166	21
GERVASI ANDREW 16064 PALMETTO PRAIRIE DR ALVA FL 33920	35-43-26-01-00000.1670 16064 PALMETTO PRAIRIE DR ALVA FL 33920	HAMPTON LAKES AT RIVER HALL PHASE ONE DESC IN INST#2005-153004 LOT 167	22
JOLLIFF TRAVIS + 16060 PALMETTO PRAIRIE DR ALVA FL 33920	35-43-26-01-00000.1680 16060 PALMETTO PRAIRIE DR ALVA FL 33920	HAMPTON LAKES AT RIVER HALL PHASE ONE DESC IN INST#2005-153004 LOT 168	23
VOISELLE JASON EUGENE & 16056 PALMETTO PRAIRIE DR ALVA FL 33920	35-43-26-01-00000.1690 16056 PALMETTO PRAIRIE DR ALVA FL 33920	HAMPTON LAKES AT RIVER HALL PHASE ONE DESC IN INST#2005-153004 LOT 169	24
CANIZALES OSMAN JR & 16052 PALMETTO PRAIRIE DR ALVA FL 33920	35-43-26-01-00000.1700 16052 PALMETTO PRAIRIE DR ALVA FL 33920	HAMPTON LAKES AT RIVER HALL PHASE ONE DESC IN INST#2005-153004 LOT 170	25
BELLO JOSEPH M & KATHY LYNN 16048 PALMETTO PRAIRIE DR ALVA FL 33920	35-43-26-01-00000.1710 16048 PALMETTO PRAIRIE DR ALVA FL 33920	HAMPTON LAKES AT RIVER HALL PHASE ONE DESC IN INST#2005-153004 LOT 171	26
GARCIA ADRIAN & MARISSA 16044 PALMETTO PRAIRIE DR ALVA FL 33920	35-43-26-01-00000.1720 16044 PALMETTO PRAIRIE DR ALVA FL 33920	HAMPTON LAKES AT RIVER HALL PHASE ONE DESC IN INST#2005-153004 LOT 172	27
PULTE HOME COMPANY LLC 24311 WALDEN CENTER DR STE 300 BONITA SPRINGS FL 34134	35-43-26-01-00000.1730 16040 PALMETTO PRAIRIE DR ALVA FL 33920	HAMPTON LAKES AT RIVER HALL PHASE ONE DESC IN INST#2005-153004 LOT 173	28
PULTE HOME COMPANY LLC 24311 WALDEN CENTER DR STE 300 BONITA SPRINGS FL 34134	35-43-26-01-00000.1740 16036 PALMETTO PRAIRIE DR ALVA FL 33920	HAMPTON LAKES AT RIVER HALL PHASE ONE DESC IN INST#2005-153004 LOT 174	29
FINLEY BRENT & RANDA 16032 PALMETTO PRAIRIE DR ALVA FL 33920	35-43-26-01-00000.1750 16032 PALMETTO PRAIRIE DR ALVA FL 33920	HAMPTON LAKES AT RIVER HALL PHASE ONE DESC IN INST#2005-153004 LOT 175	30
PULTE HOME COMPANY LLC 24311 WALDEN CENTER DR STE 300 BONITA SPRINGS FL 34134	35-43-26-01-00000.1760 16028 PALMETTO PRAIRIE DR ALVA FL 33920	HAMPTON LAKES AT RIVER HALL PHASE ONE DESC IN INST#2005-153004 LOT 176	31

MCDONOUGH KAREN NICOLE 16024 PALMETTO PRAIRIE DR ALVA FL 33920	35-43-26-01-00000.1770 16024 PALMETTO PRAIRIE DR ALVA FL 33920	HAMPTON LAKES AT RIVER HALL PHASE ONE DESC IN INST#2005-153004 LOT 177	32
AMODIO ANTHONY F + 16020 PALMETTO PRAIRIE DR ALVA FL 33920	35-43-26-01-00000.1780 16020 PALMETTO PRAIRIE DR ALVA FL 33920	HAMPTON LAKES AT RIVER HALL PHASE ONE DESC IN INST#2005-153004 LOT 178	33
LARUE EDMOND ROGER & 16016 PALMETTO PRAIRIE DR ALVA FL 33920	35-43-26-01-00000.1790 16016 PALMETTO PRAIRIE DR ALVA FL 33920	HAMPTON LAKES AT RIVER HALL PHASE ONE DESC IN INST#2005-153004 LOT 179	34
MURDOCK RICHARD ROYAL JR & 16012 PALMETTO PRAIRIE DR ALVA FL 33920	35-43-26-01-00000.1800 16012 PALMETTO PRAIRIE DR ALVA FL 33920	HAMPTON LAKES AT RIVER HALL PHASE ONE DESC IN INST#2005-153004 LOT 180	35
CANDELA JAMES EUGENE & 16008 PALMETTO PRAIRIE DR ALVA FL 33920	35-43-26-01-00000.1810 16008 PALMETTO PRAIRIE DR ALVA FL 33920	HAMPTON LAKES AT RIVER HALL PHASE ONE DESC IN INST#2005-153004 LOT 181	36
MARITRINI SOTO GARCIA 3632 E HAMPTON CIR ALVA FL 33920	35-43-26-01-00000.1840 3632 EAST HAMPTON CIR ALVA FL 33920	HAMPTON LAKES AT RIVER HALL PHASE ONE DESC IN INST#2005-153004 LOT 184	37
PULTE HOME COMPANY LLC 24311 WALDEN CENTER DR STE 300 BONITA SPRINGS FL 34134	35-43-26-01-00000.1850 3636 EAST HAMPTON CIR ALVA FL 33920	HAMPTON LAKES AT RIVER HALL PHASE ONE DESC IN INST#2005-153004 LOT 185	38
HOULE ROLAND & 314 KUTZ CT SASKATOON SK S7N 4S4 CANADA	35-43-26-01-00000.1860 3640 EAST HAMPTON CIR ALVA FL 33920	HAMPTON LAKES AT RIVER HALL PHASE ONE DESC IN INST#2005-153004 LOT 186	39
MASSEY CHERYL JANE 3644 EAST HAMPTON CIR ALVA FL 33920	35-43-26-01-00000.1870 3644 EAST HAMPTON CIR ALVA FL 33920	HAMPTON LAKES AT RIVER HALL PHASE ONE DESC IN INST#2005-153004 LOT 187	40
GOOSE ANDREW & 3648 EAST HAMPTON CIR ALVA FL 33920	35-43-26-01-00000.1880 3648 EAST HAMPTON CIR ALVA FL 33920	HAMPTON LAKES AT RIVER HALL PHASE ONE DESC IN INST#2005-153004 LOT 188	41
ANTHONY-ESPERIENCE KEMBERLY 3652 E HAMPTON CIR ALVA FL 33920	35-43-26-01-00000.1890 3652 EAST HAMPTON CIR ALVA FL 33920	HAMPTON LAKES AT RIVER HALL PHASE ONE DESC IN INST#2005-153004 LOT 189	42
LASHER WALTER E JR & 3656 EAST HAMPTON CIR ALVA FL 33920	35-43-26-01-00000.1900 3656 EAST HAMPTON CIR ALVA FL 33920	HAMPTON LAKES AT RIVER HALL PHASE ONE DESC IN INST#2005-153004 LOT 190	43
SADOWSKI STEVEN & GINA 777 PARK SHORE DRIVE NAPLES FL 34103	35-43-26-01-00000.1910 3660 EAST HAMPTON CIR ALVA FL 33920	HAMPTON LAKES AT RIVER HALL PHASE ONE DESC IN INST#2005-153004 LOT 191	44
LANGENBRUNNER WILLIAM III & 3664 E HAMPTON CIR ALVA FL 33920	35-43-26-01-00000.1920 3664 EAST HAMPTON CIR ALVA FL 33920	HAMPTON LAKES AT RIVER HALL PHASE ONE DESC IN INST#2005-153004 LOT 192	45
FREEMAN ZULEIDA + 3668 E HAMPTON CIR ALVA FL 33920	35-43-26-01-00000.1930 3668 EAST HAMPTON CIR ALVA FL 33920	HAMPTON LAKES AT RIVER HALL PHASE ONE DESC IN INST#2005-153004 LOT 193	46

COLLINS DANIEL & KATIE 3672 E HAMPTON CIR ALVA FL 33920	35-43-26-01-00000.1940 3672 EAST HAMPTON CIR ALVA FL 33920	HAMPTON LAKES AT RIVER HALL PHASE ONE DESC IN INST#2005-153004 LOT 194	47
PRZEWOZNIK EDWARD & 3676 EAST HAMPTON CIR ALVA FL 33920	35-43-26-01-00000.1950 3676 EAST HAMPTON CIR ALVA FL 33920	HAMPTON LAKES AT RIVER HALL PHASE ONE DESC IN INST#2005-153004 LOT 195	48
SANTOS CARLOS + 3680 E HAMPTON CIR ALVA FL 33920	35-43-26-01-00000.1960 3680 EAST HAMPTON CIR ALVA FL 33920	HAMPTON LAKES AT RIVER HALL PHASE ONE DESC IN INST#2005-153004 LOT 196	49
BARNES MICHAEL S & 3684 E HAMPTON CIR ALVA FL 33920	35-43-26-01-00000.1970 3684 EAST HAMPTON CIR ALVA FL 33920	HAMPTON LAKES AT RIVER HALL PHASE ONE DESC IN INST#2005-153004 LOT 197	50
PULTE HOME COMPANY LLC 24311 WALDEN CENTER DR STE 300 BONITA SPRINGS FL 34134	35-43-26-01-00000.2030 3685 EAST HAMPTON CIR ALVA FL 33920	HAMPTON LAKES AT RIVER HALL PHASE ONE DESC IN INST#2005-153004 LOT 203	51
BELL JOHN LAWRENCE & 16145 PALMETTO PRAIRIE DR ALVA FL 33920	35-43-26-01-00000.3680 16145 PALMETTO PRAIRIE DR ALVA FL 33920	HAMPTON LAKES AT RIVER HALL PHASE ONE DESC IN INST#2005-153004 LOT 368	52
Longberry Brandon + 16141 PALMETTO PRAIRIE DR ALVA FL 33920	35-43-26-01-00000.3690 16141 PALMETTO PRAIRIE DR ALVA FL 33920	HAMPTON LAKES AT RIVER HALL PHASE ONE DESC IN INST#2005-153004 LOT 369	53
OWENS DENNIS JR & MORGAN 16137 PALMETTO PRAIRIE DR ALVA FL 33920	35-43-26-01-00000.3700 16137 PALMETTO PRAIRIE DR ALVA FL 33920	HAMPTON LAKES AT RIVER HALL PHASE ONE DESC IN INST#2005-153004 LOT 370	54
FERGUSON JULIE ANN & 16133 PALMETTO PRAIRIE DR ALVA FL 33920	35-43-26-01-00000.3710 16133 PALMETTO PRAIRIE DR ALVA FL 33920	HAMPTON LAKES AT RIVER HALL PHASE ONE DESC IN INST#2005-153004 LOT 371	55
SCHERER NICHOLAS DANIEL & 16129 PALMETTO PRAIRIE DR ALVA FL 33920	35-43-26-01-00000.3720 16129 PALMETTO PRAIRIE DR ALVA FL 33920	HAMPTON LAKES AT RIVER HALL PHASE ONE DESC IN INST#2005-153004 LOT 372	56
SANTOS LUIS ARMANDO MENDEZ & 16123 PALMETTO PRAIRIE DR ALVA FL 33920	35-43-26-01-00000.3730 16123 PALMETTO PRAIRIE DR ALVA FL 33920	HAMPTON LAKES AT RIVER HALL PHASE ONE DESC IN INST#2005-153004 LOT 373	57
AYALA JAVIER VAZQUEZ & 16119 PALMETTO PRAIRIE DR ALVA FL 33920	35-43-26-01-00000.3740 16119 PALMETTO PRAIRIE DR ALVA FL 33920	HAMPTON LAKES AT RIVER HALL PHASE ONE DESC IN INST#2005-153004 LOT 374	58
COLON MANUEL VAZQUEZ & 16115 PALMETTO PRAIRIE DR ALVA FL 33920	35-43-26-01-00000.3750 16115 PALMETTO PRAIRIE DR ALVA FL 33920	HAMPTON LAKES AT RIVER HALL PHASE ONE DESC IN INST#2005-153004 LOT 375	59
PULTE HOME COMPANY LLC 24311 WALDEN CENTER DR STE 300 BONITA SPRINGS FL 34134	35-43-26-01-00000.3760 16111 PALMETTO PRAIRIE DR ALVA FL 33920	HAMPTON LAKES AT RIVER HALL PHASE ONE DESC IN INST#2005-153004 LOT 376	60
WEBLEY CHARLES LARRY JR & 16107 PALMETTO PRAIRIE DR ALVA FL 33920	35-43-26-01-00000.3770 16107 PALMETTO PRAIRIE DR ALVA FL 33920	HAMPTON LAKES AT RIVER HALL PHASE ONE DESC IN INST#2005-153004 LOT 377	61

MUNDT JEFFREY A 16103 PALMETTO PRAIRIE DR ALVA FL 33920	35-43-26-01-00000.3780 16103 PALMETTO PRAIRIE DR ALVA FL 33920	HAMPTON LAKES AT RIVER HALL PHASE ONE DESC IN INST#2005-153004 LOT 378	62
CARLSON JONATHAN E & 16099 PALMETTO PRAIRIE DR ALVA FL 33920	35-43-26-01-00000.3790 16099 PALMETTO PRAIRIE DR ALVA FL 33920	HAMPTON LAKES AT RIVER HALL PHASE ONE DESC IN INST#2005-153004 LOT 379	63
BELLO RAFAEL 16095 PALMETTO PRAIRIE DR ALVA FL 33920	35-43-26-01-00000.3800 16095 PALMETTO PRAIRIE DR ALVA FL 33920	HAMPTON LAKES AT RIVER HALL PHASE ONE DESC IN INST#2005-153004 LOT 380	64
SOLER ORTIZ VICTOR & 16089 PALMETTO PRAIRIE DR ALVA FL 33920	35-43-26-01-00000.3810 16089 PALMETTO PRAIRIE DR ALVA FL 33920	HAMPTON LAKES AT RIVER HALL PHASE ONE DESC IN INST#2005-153004 LOT 381	65
CLERY AUGUSTINE & ROBERTINA 16083 PALMETTO PRAIRIE DR ALVA FL 33920	35-43-26-01-00000.3820 16083 PALMETTO PRAIRIE DR ALVA FL 33920	HAMPTON LAKES AT RIVER HALL PHASE ONE DESC IN INST#2005-153004 LOT 382	66
GHIGLIOTTY LOUISE M TR 16079 PALMETTO PRAIRIE DR ALVA FL 33920	35-43-26-01-00000.3830 16079 PALMETTO PRAIRIE DR ALVA FL 33920	HAMPTON LAKES AT RIVER HALL PHASE ONE DESC IN INST#2005-153004 LOT 383	67
RIVER HALL CDD WRATHELL HUNT & ASSOCIATES LLC 2300 GLADES RD STE 410W BOCA RATON FL 33431	35-43-26-01-00000H.0000 HAMPTON LAKES AT RIVER HALL C/E ALVA FL	HAMPTON LAKES AT RIVER HALL PHASE ONE DESC IN INST#2005-153004 TRACT H	68
HAMPTON LAKES AT RIVER HALL 1600 W COLONIAL DR ORLANDO FL 32804	35-43-26-02-0000A.00CE RIGHT OF WAY ALVA FL 33920	RIVER HALL COUNTRY CLUB PH ONE DESC IN INST#2005-153068 TRACT A	69
BURGER GORDON A JR 16900 BULRUSH CT ALVA FL 33920	35-43-26-02-0000G.0130 16900 BULRUSH CT ALVA FL 33920	RIVER HALL COUNTRY CLUB PH ONE DESC IN INST#2005-153068 BLK G LOT 13	70
LEWIS RICHARD B & RACQUEL B 16906 BULRUSH CT ALVA FL 33920	35-43-26-02-0000G.0140 16906 BULRUSH CT ALVA FL 33920	RIVER HALL COUNTRY CLUB PH ONE DESC IN INST#2005-153068 BLK G LOT 14	71
SCHOTTEL CHRISTOPHER LAWRENCE 380 SANDHURST CIR ROSEVILLE MN 55113	35-43-26-02-0000G.0150 16912 BULRUSH CT ALVA FL 33920	RIVER HALL COUNTRY CLUB PH ONE DESC IN INST#2005-153068 BLK G LOT 15	72
RHCC LLC 2970 LUCKIE RD WESTON FL 33331	35-43-26-02-0000G.0160 3347 CHESTNUT GROVE DR ALVA FL 33920	RIVER HALL COUNTRY CLUB PH ONE DESC IN INST#2005-153068 BLK G LOT 16	73
FULTON THOMAS E 3353 CHESTNUT GROVE DR ALVA FL 33920	35-43-26-02-0000G.0170 3353 CHESTNUT GROVE DR ALVA FL 33920	RIVER HALL COUNTRY CLUB PH ONE DESC IN INST#2005-153068 BLK G LOT 17	74
AMBURGEY JEFFERY C & 3359 CHESTNUT GROVE DR ALVA FL 33920	35-43-26-02-0000G.0180 3359 CHESTNUT GROVE DR ALVA FL 33920	RIVER HALL COUNTRY CLUB PH ONE DESC IN INST#2005-153068 BLK G LOT 18	75
HAGEN MICHAEL F TR 3365 CHESTNUT GROVE DR ALVA FL 33920	35-43-26-02-0000G.0190 3365 CHESTNUT GROVE DR ALVA FL 33920	RIVER HALL COUNTRY CLUB PH ONE	76

		DESC IN INST#2005-153068 BLK G LOT 19	
ARNOS GEORGE W TR 3371 CHESTNUT GROVE DR ALVA FL 33920	35-43-26-02-0000G.0200 3371 CHESTNUT GROVE DR ALVA FL 33920	RIVER HALL COUNTRY CLUB PH ONE DESC IN INST#2005-153068 BLK G LOT 20	77
RIVER HALL CDD WRATHELL HUNT & ASSOCIATES LLC 2300 GLADES RD STE 410W BOCA RATON FL 33431	35-43-26-02-00B10.0000 SUBMERGED ALVA FL	RIVER HALL COUNTRY CLUB PH ONE DESC IN INST#2005-153068 TRACT B-10	78
RIVER HALL CDD WRATHELL HUNT & ASSOCIATES LLC 2300 GLADES RD STE 410W BOCA RATON FL 33431	35-43-26-02-00B11.0000 SUBMERGED ALVA FL	RIVER HALL COUNTRY CLUB PH ONE DESC IN INST#2005-153068 TRACT B-11	79
RIVER HALL CDD WRATHELL HUNT & ASSOCIATES LLC 2300 GLADES RD STE 410W BOCA RATON FL 33431	35-43-26-03-00B01.0000 RIVER HALL COUNTRY CLUB C/E ALVA FL 33920	RIVER HALL COUNTRY CLUB PHASE TWO DESC IN INST#2006- 409514 TRACT B-1	80
RIVER HALL CDD WRATHELL HUNT & ASSOCIATES LLC 2300 GLADES RD STE 410W BOCA RATON FL 33431	35-43-26-03-00B17.0000 RIVER HALL COUNTRY CLUB C/E ALVA FL 33920	RIVER HALL COUNTRY CLUB PHASE TWO DESC IN INST#2006- 409514 TRACT B-17	81
RIVER HALL CDD WRATHELL HUNT & ASSOCIATES LLC 2300 GLADES RD STE 410W BOCA RATON FL 33431	35-43-26-03-00D01.0000 RIVER HALL COUNTRY CLUB C/E ALVA FL 33920	RIVER HALL COUNTRY CLUB PHASE TWO DESC IN INST#2006- 409514 TRACT D-1	82
RIVER HALL CDD WRATHELL HUNT & ASSOCIATES LLC 2300 GLADES RD STE 410W BOCA RATON FL 33431	35-43-26-03-00D02.0000 RIVER HALL COUNTRY CLUB C/E ALVA FL 33920	RIVER HALL COUNTRY CLUB PHASE TWO DESC IN INST#2006- 409514 TRACT D-2	83
RIVER HALL CDD WRATHELL HUNT & ASSOCIATES LLC 2300 GLADES RD STE 410W BOCA RATON FL 33431	35-43-26-03-00D03.0000 RIVER HALL COUNTRY CLUB C/E ALVA FL 33920	RIVER HALL COUNTRY CLUB PHASE TWO DESC IN INST#2006- 409514 TRACT D-3	84
RIVER HALL CDD WRATHELL HUNT & ASSOCIATES LLC 2300 GLADES RD STE 410W BOCA RATON FL 33431	35-43-26-03-00D04.0000 RIVER HALL COUNTRY CLUB C/E ALVA FL 33920	RIVER HALL COUNTRY CLUB PHASE TWO DESC IN INST#2006- 409514 TRACT D-4	85
RH GOLF LLC 7807 BAYMEADOWS RD E STE 205 JACKSONVILLE FL 32256	35-43-26-03-00F01.0000 GOLF COURSE ALVA FL 33920	RIVER HALL COUNTRY CLUB GOLF COURSE LESS INST 2021000083185	86
RIVER HALL CDD WRATHELL HUNT & ASSOCIATES LLC 2300 GLADES RD STE 410W BOCA RATON FL 33431	35-43-26-03-00F01.0010 RIVER HALL COUNTRY CLUB C/E ALVA FL 33920	RIVER HALL COUNTRY CLUB PHASE TWO DESC IN INST#2006- 409514 PORT OF TRACT F-1 LYING SLY + ELY OF TRACT B- 17 AS DESC IN INST#2008000299220	87
ASHTON OAKS AT RIVER HALL COND 501 CATTLEMEN RD STE 100 SARASOTA FL 34232	35-43-26-04-00000.00CE ASHTON OAKS @ RIVER HALL C/E ALVA FL 33920	ASHTON OAKS AT RIVER HALL AS DESC IN INST #2006-460705 COMMON ELEMENT	88

USINOV BLANCA CHAVEZ + 4037 EAST HAMPTON CIR ALVA FL 33920	35-43-26-05-00000.0030 4037 EAST HAMPTON CIR ALVA FL 33920	HAMPTON LAKES AT RIVER HALL PH 2 DESC IN INST#2007-59747 LOT 3	89
SICKMOND PAUL EDWARD & 4035 E HAMPTON CIR ALVA FL 33920	35-43-26-05-00000.0040 4035 EAST HAMPTON CIR ALVA FL 33920	HAMPTON LAKES AT RIVER HALL PH 2 DESC IN INST#2007-59747 LOT 4	90
ZELLMER STEVEN W & BETH A L/E 4033 EAST HAMPTON CIR ALVA FL 33920	35-43-26-05-00000.0050 4033 EAST HAMPTON CIR ALVA FL 33920	HAMPTON LAKES AT RIVER HALL PH 2 DESC IN INST#2007-59747 LOT 5	91
SMITH RUSSELL LEROY & 4031 E HAMPTON CIR ALVA FL 33920	35-43-26-05-00000.0060 4031 EAST HAMPTON CIR ALVA FL 33920	HAMPTON LAKES AT RIVER HALL PH 2 DESC IN INST#2007-59747 LOT 6	92
ADLER FRANK G & 4029 E HAMPTON CIR ALVA FL 33920	35-43-26-05-00000.0070 4029 EAST HAMPTON CIR ALVA FL 33920	HAMPTON LAKES AT RIVER HALL PH 2 DESC IN INST#2007-59747 LOT 7	93
CHU OI KING & LEW KAN TAK 21 LOUISE LANE MONROE TOWNSHIP NJ 08831	35-43-26-05-00000.0080 4027 EAST HAMPTON CIR ALVA FL 33920	HAMPTON LAKES AT RIVER HALL PH 2 DESC IN INST#2007-59747 LOT 8	94
FRANCIS ROBERT WAYNE & 6289 CARPENTER RD YPSILANTI MI 48197	35-43-26-05-00000.0090 4025 EAST HAMPTON CIR ALVA FL 33920	HAMPTON LAKES AT RIVER HALL PH 2 DESC IN INST#2007-59747 LOT 9	95
BARANOWSKI SAMANTHA SINGER & 4023 EAST HAMPTON CIR ALVA FL 33920	35-43-26-05-00000.0100 4023 EAST HAMPTON CIR ALVA FL 33920	HAMPTON LAKES AT RIVER HALL PH 2 DESC IN INST#2007-59747 LOT 10	96
CHARMANSKI JOHN ALBERT & 4021 E HAMPTON CIR ALVA FL 33920	35-43-26-05-00000.0110 4021 EAST HAMPTON CIR ALVA FL 33920	HAMPTON LAKES AT RIVER HALL PH 2 DESC IN INST#2007-59747 LOT 11	97
SCHWEIGER ALLAN HYMAN & 4019 E HAMPTON CIR ALVA FL 33920	35-43-26-05-00000.0120 4019 EAST HAMPTON CIR ALVA FL 33920	HAMPTON LAKES AT RIVER HALL PH 2 DESC IN INST#2007-59747 LOT 12	98
LONG BRADLEY WINSTON & 4017 E HAMPTON CIR ALVA FL 33920	35-43-26-05-00000.0130 4017 EAST HAMPTON CIR ALVA FL 33920	HAMPTON LAKES AT RIVER HALL PH 2 DESC IN INST#2007-59747 LOT 13	99
YAEGER BRIAN JOHN & 4015 E HAMPTON CIR ALVA FL 33920	35-43-26-05-00000.0140 4015 EAST HAMPTON CIR ALVA FL 33920	HAMPTON LAKES AT RIVER HALL PH 2 DESC IN INST#2007-59747 LOT 14	100
JOHNSON PATRICK E & ARLENE 4013 E HAMPTON CIR ALVA FL 33920	35-43-26-05-00000.0150 4013 EAST HAMPTON CIR ALVA FL 33920	HAMPTON LAKES AT RIVER HALL PH 2 DESC IN INST#2007-59747 LOT 15	101
LAZZARO CHERYL MARIE & 6 DENTON DR LANCASTER NY 14086	35-43-26-05-00000.0160 4011 EAST HAMPTON CIR ALVA FL 33920	HAMPTON LAKES AT RIVER HALL PH 2 DESC IN INST#2007-59747 LOT 16	102
CARMONA ELIAS G JR & 4009 E HAMPTON CIR ALVA FL 33920	35-43-26-05-00000.0170 4009 EAST HAMPTON CIR ALVA FL 33920	HAMPTON LAKES AT RIVER HALL PH 2 DESC IN INST#2007-59747 LOT 17	103

TEMPLE RAYMOND R & 27 JOHN ST HUNTSVILLE ON P1H 1H2 CANADA	35-43-26-05-00000.0180 4007 EAST HAMPTON CIR ALVA FL 33920	HAMPTON LAKES AT RIVER HALL PH 2 DESC IN INST#2007-59747 LOT 18	104
ARNOLD WALTER WILLIAM & 4005 EAST HAMPTON CIR ALVA FL 33920	35-43-26-05-00000.0190 4005 EAST HAMPTON CIR ALVA FL 33920	HAMPTON LAKES AT RIVER HALL PH 2 DESC IN INST#2007-59747 LOT 19	105
PEROZO ELVINO JAVIER SACCUTI 4003 E HAMPTON CIR ALVA FL 33920	35-43-26-05-00000.0200 4003 EAST HAMPTON CIR ALVA FL 33920	HAMPTON LAKES AT RIVER HALL PH 2 DESC IN INST#2007-59747 LOT 20	106
PULTE HOME COMPANY LLC 24311 WALDEN CENTER DR STE 300 BONITA SPRINGS FL 34134	35-43-26-05-00000.0210 4001 EAST HAMPTON CIR ALVA FL 33920	HAMPTON LAKES AT RIVER HALL PH 2 DESC IN INST#2007-59747 LOT 21	107
PULTE HOME COMPANY LLC 24311 WALDEN CENTER DR STE 300 BONITA SPRINGS FL 34134	35-43-26-05-00000.0220 3999 EAST HAMPTON CIR ALVA FL 33920	HAMPTON LAKES AT RIVER HALL PH 2 DESC IN INST#2007-59747 LOT 22	108
MORISSEAU CHRISTELLE & 4040 E HAMPTON CIR ALVA FL 33920	35-43-26-05-00000.0230 4040 EAST HAMPTON CIR ALVA FL 33920	HAMPTON LAKES AT RIVER HALL PH 2 DESC IN INST#2007-59747 LOT 23	109
SCOTT KENNETH L 4038 E HAMPTON CIR ALVA FL 33920	35-43-26-05-00000.0240 4038 EAST HAMPTON CIR ALVA FL 33920	HAMPTON LAKES AT RIVER HALL PH 2 DESC IN INST#2007-59747 LOT 24	110
JONES JOHN WILLIAM 4036 E HAMPTON CIR ALVA FL 33920	35-43-26-05-00000.0250 4036 EAST HAMPTON CIR ALVA FL 33920	HAMPTON LAKES AT RIVER HALL PH 2 DESC IN INST#2007-59747 LOT 25	111
GREGG CHRISTOPHER B & 4034 E HAMPTON CIR ALVA FL 33920	35-43-26-05-00000.0260 4034 EAST HAMPTON CIR ALVA FL 33920	HAMPTON LAKES AT RIVER HALL PH 2 DESC IN INST#2007-59747 LOT 26	112
HOVING JAMES & JEANNE DARC 4032 E HAMPTON CIR ALVA FL 33920	35-43-26-05-00000.0270 4032 EAST HAMPTON CIR ALVA FL 33920	HAMPTON LAKES AT RIVER HALL PH 2 DESC IN INST#2007-59747 LOT 27	113
MARLOWE LISSETTE AUREA & 4030 E HAMPTON CIR ALVA FL 33920	35-43-26-05-00000.0280 4030 EAST HAMPTON CIR ALVA FL 33920	HAMPTON LAKES AT RIVER HALL PH 2 DESC IN INST#2007-59747 LOT 28	114
SOMERS DOUGLAS JAMES & 4028 E HAMPTON CIR ALVA FL 33920	35-43-26-05-00000.0290 4028 EAST HAMPTON CIR ALVA FL 33920	HAMPTON LAKES AT RIVER HALL PH 2 DESC IN INST#2007-59747 LOT 29	115
PULTE HOME COMPANY LLC 24311 WALDEN CENTER DR STE 300 BONITA SPRINGS FL 34134	35-43-26-05-00000.0300 4026 EAST HAMPTON CIR ALVA FL 33920	HAMPTON LAKES AT RIVER HALL PH 2 DESC IN INST#2007-59747 LOT 30	116
PULTE HOME COMPANY LLC 24311 WALDEN CENTER DR STE 300 BONITA SPRINGS FL 34134	35-43-26-05-00000.0310 4024 EAST HAMPTON CIR ALVA FL 33920	HAMPTON LAKES AT RIVER HALL PH 2 DESC IN INST#2007-59747 LOT 31	117
PULTE HOME COMPANY LLC 24311 WALDEN CENTER DR STE 300 BONITA SPRINGS FL 34134	35-43-26-05-00000.0320 4020 EAST HAMPTON CIR ALVA FL 33920	HAMPTON LAKES AT RIVER HALL PH 2 DESC IN INST#2007-59747 LOT 32	118

RH VENTURE III LLC 7807 BAYMEADOWS RD E STE 205 JACKSONVILLE FL 32256	35-43-26-05-00000.0330 4018 EAST HAMPTON CIR ALVA FL 33920	HAMPTON LAKES AT RIVER HALL PH 2 DESC IN INST#2007-59747 LOT 33	119
PULTE HOME COMPANY LLC 24311 WALDEN CENTER DR STE 300 BONITA SPRINGS FL 34134	35-43-26-05-00000.0340 4016 EAST HAMPTON CIR ALVA FL 33920	HAMPTON LAKES AT RIVER HALL PH 2 DESC IN INST#2007-59747 LOT 34	120
PULTE HOME COMPANY LLC 24311 WALDEN CENTER DR STE 300 BONITA SPRINGS FL 34134	35-43-26-05-00000.0350 4012 EAST HAMPTON CIR ALVA FL 33920	HAMPTON LAKES AT RIVER HALL PH 2 DESC IN INST#2007-59747 LOT 35	121
RH VENTURE III LLC 7807 BAYMEADOWS RD E STE 205 JACKSONVILLE FL 32256	35-43-26-05-00000.0360 4010 EAST HAMPTON CIR ALVA FL 33920	HAMPTON LAKES AT RIVER HALL PH 2 DESC IN INST#2007-59747 LOT 36	122
RIVER HALL CDD WRATHELL HUNT & ASSOCIATES LLC 2300 GLADES RD STE 410W BOCA RATON FL 33431	35-43-26-05-0000B.0000 SUBMERGED ALVA FL	HAMPTON LAKES AT RIVER HALL PH 2 DESC IN INST#2007-59747 TRACT B	123
RH VENTURE II LLC 7807 BAYMEADOWS RD E STE 205 JACKSONVILLE FL 32256	35-43-26-L2-0800G.0000 HAMPTON LAKES AT RIVER HALL C/E ALVA FL	HAMPTON LAKES AT RIVER HALL SOUTH TRACT G AS DESC IN INST 2021000035440	124
PULTE HOME COMPANY LLC 24311 WALDEN CENTER DR STE 300 BONITA SPRINGS FL 34134	35-43-26-L2-09000.0010 16601 ROLLING ROCK BLVD ALVA FL 33920	RIVER HALL COUNTRY CLUB PHASE 2A LOT 1 AS DESC IN INST 2021000083185	125
PULTE HOME COMPANY LLC 24311 WALDEN CENTER DR STE 300 BONITA SPRINGS FL 34134	35-43-26-L2-09000.0020 16605 ROLLING ROCK BLVD ALVA FL 33920	RIVER HALL COUNTRY CLUB PHASE 2A LOT 2 AS DESC IN INST 2021000083185	126
PULTE HOME COMPANY LLC 24311 WALDEN CENTER DR STE 300 BONITA SPRINGS FL 34134	35-43-26-L2-09000.0030 16609 ROLLING ROCK BLVD ALVA FL 33920	RIVER HALL COUNTRY CLUB PHASE 2A LOT 3 AS DESC IN INST 2021000083185	127
PULTE HOME COMPANY LLC 24311 WALDEN CENTER DR STE 300 BONITA SPRINGS FL 34134	35-43-26-L2-09000.0040 16613 ROLLING ROCK BLVD ALVA FL 33920	RIVER HALL COUNTRY CLUB PHASE 2A LOT 4 AS DESC IN INST 2021000083185	128
PULTE HOME COMPANY LLC 24311 WALDEN CENTER DR STE 300 BONITA SPRINGS FL 34134	35-43-26-L2-09000.0050 16617 ROLLING ROCK BLVD ALVA FL 33920	RIVER HALL COUNTRY CLUB PHASE 2A LOT 5 AS DESC IN INST 2021000083185	129
PULTE HOME COMPANY LLC 24311 WALDEN CENTER DR STE 300 BONITA SPRINGS FL 34134	35-43-26-L2-09000.0060 16621 ROLLING ROCK BLVD ALVA FL 33920	RIVER HALL COUNTRY CLUB PHASE 2A LOT 6 AS DESC IN INST 2021000083185	130
PULTE HOME COMPANY LLC 24311 WALDEN CENTER DR STE 300 BONITA SPRINGS FL 34134	35-43-26-L2-09000.0070 16625 ROLLING ROCK BLVD ALVA FL 33920	RIVER HALL COUNTRY CLUB PHASE 2A LOT 7 AS DESC IN INST 2021000083185	131
PULTE HOME COMPANY LLC 24311 WALDEN CENTER DR STE 300 BONITA SPRINGS FL 34134	35-43-26-L2-09000.0080 16629 ROLLING ROCK BLVD ALVA FL 33920	RIVER HALL COUNTRY CLUB PHASE 2A LOT 8 AS DESC IN INST 2021000083185	132
RH VENTURE III LLC 7807 BAYMEADOWS RD E STE 205 JACKSONVILLE FL 32256	35-43-26-L2-09000.0090 16633 ROLLING ROCK BLVD ALVA FL 33920	RIVER HALL COUNTRY CLUB PHASE 2A LOT 9 AS DESC IN INST 2021000083185	133
RH VENTURE III LLC 7807 BAYMEADOWS RD E STE 205 JACKSONVILLE FL 32256	35-43-26-L2-09000.0100 16637 ROLLING ROCK BLVD ALVA FL 33920	RIVER HALL COUNTRY CLUB PHASE 2A LOT 10 AS DESC IN INST 2021000083185	134
RH VENTURE III LLC 7807 BAYMEADOWS RD E STE 205 JACKSONVILLE FL 32256	35-43-26-L2-09000.0110 16641 ROLLING ROCK BLVD ALVA FL 33920	RIVER HALL COUNTRY CLUB PHASE 2A LOT 11 AS DESC IN INST 2021000083185	135
RH VENTURE III LLC	35-43-26-L2-09000.0120	RIVER HALL COUNTRY CLUB	136

7807 BAYMEADOWS RD E STE 205 JACKSONVILLE FL 32256	16645 ROLLING ROCK BLVD ALVA FL 33920	PHASE 2A LOT 12 AS DESC IN INST 2021000083185	
RH VENTURE III LLC 7807 BAYMEADOWS RD E STE 205 JACKSONVILLE FL 32256	35-43-26-L2-09000.0130 16649 ROLLING ROCK BLVD ALVA FL 33920	RIVER HALL COUNTRY CLUB PHASE 2A LOT 13 AS DESC IN INST 2021000083185	137
RH VENTURE III LLC 7807 BAYMEADOWS RD E STE 205 JACKSONVILLE FL 32256	35-43-26-L2-09000.0140 16653 ROLLING ROCK BLVD ALVA FL 33920	RIVER HALL COUNTRY CLUB PHASE 2A LOT 14 AS DESC IN INST 2021000083185	138
RH VENTURE III LLC 7807 BAYMEADOWS RD E STE 205 JACKSONVILLE FL 32256	35-43-26-L2-09000.0150 16657 ROLLING ROCK BLVD ALVA FL 33920	RIVER HALL COUNTRY CLUB PHASE 2A LOT 15 AS DESC IN INST 2021000083185	139
RH VENTURE III LLC 7807 BAYMEADOWS RD E STE 205 JACKSONVILLE FL 32256	35-43-26-L2-09000.0160 16661 ROLLING ROCK BLVD ALVA FL 33920	RIVER HALL COUNTRY CLUB PHASE 2A LOT 16 AS DESC IN INST 2021000083185	140
RH VENTURE III LLC 7807 BAYMEADOWS RD E STE 205 JACKSONVILLE FL 32256	35-43-26-L2-09000.0170 16665 ROLLING ROCK BLVD ALVA FL 33920	RIVER HALL COUNTRY CLUB PHASE 2A LOT 17 AS DESC IN INST 2021000083185	141
RH VENTURE III LLC 7807 BAYMEADOWS RD E STE 205 JACKSONVILLE FL 32256	35-43-26-L2-09000.0180 16669 ROLLING ROCK BLVD ALVA FL 33920	RIVER HALL COUNTRY CLUB PHASE 2A LOT 18 AS DESC IN INST 2021000083185	142
RH VENTURE III LLC 7807 BAYMEADOWS RD E STE 205 JACKSONVILLE FL 32256	35-43-26-L2-09000.0190 16673 ROLLING ROCK BLVD ALVA FL 33920	RIVER HALL COUNTRY CLUB PHASE 2A LOT 19 AS DESC IN INST 2021000083185	143
RH VENTURE III LLC 7807 BAYMEADOWS RD E STE 205 JACKSONVILLE FL 32256	35-43-26-L2-09000.0200 16677 ROLLING ROCK BLVD ALVA FL 33920	RIVER HALL COUNTRY CLUB PHASE 2A LOT 20 AS DESC IN INST 2021000083185	144
RH VENTURE III LLC 7807 BAYMEADOWS RD E STE 205 JACKSONVILLE FL 32256	35-43-26-L2-09000.0210 16681 ROLLING ROCK BLVD ALVA FL 33920	RIVER HALL COUNTRY CLUB PHASE 2A LOT 21 AS DESC IN INST 2021000083185	145
RH VENTURE III LLC 7807 BAYMEADOWS RD E STE 205 JACKSONVILLE FL 32256	35-43-26-L2-09000.0220 16685 ROLLING ROCK BLVD ALVA FL 33920	RIVER HALL COUNTRY CLUB PHASE 2A LOT 22 AS DESC IN INST 2021000083185	146
RH VENTURE III LLC 7807 BAYMEADOWS RD E STE 205 JACKSONVILLE FL 32256	35-43-26-L2-09000.0230 16689 ROLLING ROCK BLVD ALVA FL 33920	RIVER HALL COUNTRY CLUB PHASE 2A LOT 23 AS DESC IN INST 2021000083185	147
PULTE HOME COMPANY LLC 24311 WALDEN CENTER DR STE 300 BONITA SPRINGS FL 34134	35-43-26-L2-09000.0830 16652 ROLLING ROCK BLVD ALVA FL 33920	RIVER HALL COUNTRY CLUB PHASE 2A LOT 83 AS DESC IN INST 2021000083185	148
PULTE HOME COMPANY LLC 24311 WALDEN CENTER DR STE 300 BONITA SPRINGS FL 34134	35-43-26-L2-09000.0840 16648 ROLLING ROCK BLVD ALVA FL 33920	RIVER HALL COUNTRY CLUB PHASE 2A LOT 84 AS DESC IN INST 2021000083185	149
PULTE HOME COMPANY LLC 24311 WALDEN CENTER DR STE 300 BONITA SPRINGS FL 34134	35-43-26-L2-09000.0850 16644 ROLLING ROCK BLVD ALVA FL 33920	RIVER HALL COUNTRY CLUB PHASE 2A LOT 85 AS DESC IN INST 2021000083185	150
PULTE HOME COMPANY LLC 24311 WALDEN CENTER DR STE 300 BONITA SPRINGS FL 34134	35-43-26-L2-09000.0860 16640 ROLLING ROCK BLVD ALVA FL 33920	RIVER HALL COUNTRY CLUB PHASE 2A LOT 86 AS DESC IN INST 2021000083185	151
RH VENTURE III LLC 7807 BAYMEADOWS RD E STE 205 JACKSONVILLE FL 32256	35-43-26-L2-09000.0870 16636 ROLLING ROCK BLVD ALVA FL 33920	RIVER HALL COUNTRY CLUB PHASE 2A LOT 87 AS DESC IN INST 2021000083185	152
RH VENTURE III LLC 7807 BAYMEADOWS RD E STE 205 JACKSONVILLE FL 32256	35-43-26-L2-09000.0880 16626 ROLLING ROCK BLVD ALVA FL 33920	RIVER HALL COUNTRY CLUB PHASE 2A LOT 88 AS DESC IN INST 2021000083185	153
PULTE HOME COMPANY LLC 24311 WALDEN CENTER DR STE 300 BONITA SPRINGS FL 34134	35-43-26-L2-09000.0890 16616 ROLLING ROCK BLVD ALVA FL 33920	RIVER HALL COUNTRY CLUB PHASE 2A LOT 89 AS DESC IN INST 2021000083185	154
PULTE HOME COMPANY LLC 24311 WALDEN CENTER DR STE 300 BONITA SPRINGS FL 34134	35-43-26-L2-09000.0900 16608 ROLLING ROCK BLVD ALVA FL 33920	RIVER HALL COUNTRY CLUB PHASE 2A LOT 90 AS DESC IN INST 2021000083185	155

RH VENTURE III LLC 7807 BAYMEADOWS RD E STE 205 JACKSONVILLE FL 32256	35-43-26-L2-09000.0910 16604 ROLLING ROCK BLVD ALVA FL 33920	RIVER HALL COUNTRY CLUB PHASE 2A LOT 91 AS DESC IN INST 2021000083185	156
RH VENTURE III LLC 7807 BAYMEADOWS RD E STE 205 JACKSONVILLE FL 32256	35-43-26-L2-09000.0920 16600 ROLLING ROCK BLVD ALVA FL 33920	RIVER HALL COUNTRY CLUB PHASE 2A LOT 92 AS DESC IN INST 2021000083185	157
RH GOLF LLC + 7807 BAYMEADOWS RD E STE 205 JACKSONVILLE FL 32256	35-43-26-L2-0900G.0000 3490/3500 RIVER HALL PKWY ALVA FL 33920	RIVER HALL COUNTRY CLUB PHASE 2A TRACT G AS DESC IN INST 2021000083185	158
RH VENTURE III LLC 7807 BAYMEADOWS RD E STE 205 JACKSONVILLE FL 32256	35-43-26-L2-09001.00CE RIVER HALL COUNTRY CLUB C/E ALVA FL 33920	RIVER HALL COUNTRY CLUB PHASE 2A TRACT O-1 AS DESC IN INST 2021000083185	159
RH VENTURE III LLC 7807 BAYMEADOWS RD E STE 205 JACKSONVILLE FL 32256	35-43-26-L2-09002.00CE RIVER HALL COUNTRY CLUB C/E ALVA FL 33920	RIVER HALL COUNTRY CLUB PHASE 2A TRACT O-2 AS DESC IN INST 2021000083185	160
PULTE HOME COMPANY LLC 24311 WALDEN CENTER DR STE 300 BONITA SPRINGS FL 34134	35-43-26-L3-06000.2060 4004 EAST HAMPTON CIR ALVA FL 33920	HAMPTON LAKES AT RIVER HALL PHASE 2A LOT 206 AS DESC IN INST 2020000096963	161
PULTE HOME COMPANY LLC 24311 WALDEN CENTER DR STE 300 BONITA SPRINGS FL 34134	35-43-26-L3-06000.2070 4002 EAST HAMPTON CIR ALVA FL 33920	HAMPTON LAKES AT RIVER HALL PHASE 2A LOT 207 AS DESC IN INST 2020000096963	162
RH VENTURE III LLC 7807 BAYMEADOWS RD E STE 205 JACKSONVILLE FL 32256	35-43-26-L3-06000.2080 4000 EAST HAMPTON CIR ALVA FL 33920	HAMPTON LAKES AT RIVER HALL PHASE 2A LOT 208 AS DESC IN INST 2020000096963	163
PULTE HOME COMPANY LLC 24311 WALDEN CENTER DR STE 300 BONITA SPRINGS FL 34134	35-43-26-L3-06000.2520 4006 EAST HAMPTON CIR ALVA FL 33920	HAMPTON LAKES AT RIVER HALL PHASE 2A LOT 252 AS DESC IN INST 2020000096963	164
RH VENTURE II LLC 7807 BAYMEADOWS RD E STE 205 JACKSONVILLE FL 32256	35-43-26-L3-08000.0790 3733 PASSION VINE DR ALVA FL 33920	HAMPTON LAKES AT RIVER HALL SOUTH LOT 79 AS DESC IN INST 2021000035440	165
RH VENTURE II LLC 7807 BAYMEADOWS RD E STE 205 JACKSONVILLE FL 32256	35-43-26-L3-08000.0800 3737 PASSION VINE DR ALVA FL 33920	HAMPTON LAKES AT RIVER HALL SOUTH LOT 80 AS DESC IN INST 2021000035440	166
RH VENTURE II LLC 7807 BAYMEADOWS RD E STE 205 JACKSONVILLE FL 32256	35-43-26-L3-08000.0810 3741 PASSION VINE DR ALVA FL 33920	HAMPTON LAKES AT RIVER HALL SOUTH LOT 81 AS DESC IN INST 2021000035440	167
RH VENTURE II LLC 7807 BAYMEADOWS RD E STE 205 JACKSONVILLE FL 32256	35-43-26-L3-08000.0820 3745 PASSION VINE DR ALVA FL 33920	HAMPTON LAKES AT RIVER HALL SOUTH LOT 82 AS DESC IN INST 2021000035440	168
RH VENTURE II LLC 7807 BAYMEADOWS RD E STE 205 JACKSONVILLE FL 32256	35-43-26-L3-08000.0830 3749 PASSION VINE DR ALVA FL 33920	HAMPTON LAKES AT RIVER HALL SOUTH LOT 83 AS DESC IN INST 2021000035440	169
RH VENTURE II LLC 7807 BAYMEADOWS RD E STE 205 JACKSONVILLE FL 32256	35-43-26-L3-08000.0840 3753 PASSION VINE DR ALVA FL 33920	HAMPTON LAKES AT RIVER HALL SOUTH LOT 84 AS DESC IN INST 2021000035440	170
RH VENTURE II LLC 7807 BAYMEADOWS RD E STE 205 JACKSONVILLE FL 32256	35-43-26-L3-08000.0850 3757 PASSION VINE DR ALVA FL 33920	HAMPTON LAKES AT RIVER HALL SOUTH LOT 85 AS DESC IN INST 2021000035440	171
RH VENTURE II LLC 7807 BAYMEADOWS RD E STE 205 JACKSONVILLE FL 32256	35-43-26-L3-08000.0860 3761 PASSION VINE DR ALVA FL 33920	HAMPTON LAKES AT RIVER HALL SOUTH LOT 86 AS DESC IN INST 2021000035440	172
RH VENTURE II LLC 7807 BAYMEADOWS RD E STE 205 JACKSONVILLE FL 32256	35-43-26-L3-08000.0870 3765 PASSION VINE DR ALVA FL 33920	HAMPTON LAKES AT RIVER HALL SOUTH LOT 87 AS DESC IN INST 2021000035440	173
RH VENTURE II LLC 7807 BAYMEADOWS RD E STE 205 JACKSONVILLE FL 32256	35-43-26-L3-08000.0880 3769 PASSION VINE DR ALVA FL 33920	HAMPTON LAKES AT RIVER HALL SOUTH LOT 88 AS DESC IN INST 2021000035440	174

RH VENTURE II LLC 7807 BAYMEADOWS RD E STE 205 JACKSONVILLE FL 32256	35-43-26-L3-08000.0890 3773 PASSION VINE DR ALVA FL 33920	HAMPTON LAKES AT RIVER HALL SOUTH LOT 89 AS DESC IN INST 2021000035440	175
RH VENTURE II LLC 7807 BAYMEADOWS RD E STE 205 JACKSONVILLE FL 32256	35-43-26-L3-08000.0900 3777 PASSION VINE DR ALVA FL 33920	HAMPTON LAKES AT RIVER HALL SOUTH LOT 90 AS DESC IN INST 2021000035440	176
RH VENTURE II LLC 7807 BAYMEADOWS RD E STE 205 JACKSONVILLE FL 32256	35-43-26-L3-08000.0910 3781 PASSION VINE DR ALVA FL 33920	HAMPTON LAKES AT RIVER HALL SOUTH LOT 91 AS DESC IN INST 2021000035440	177
RH VENTURE II LLC 7807 BAYMEADOWS RD E STE 205 JACKSONVILLE FL 32256	35-43-26-L3-08000.0920 3785 PASSION VINE DR ALVA FL 33920	HAMPTON LAKES AT RIVER HALL SOUTH LOT 92 AS DESC IN INST 2021000035440	178
RH VENTURE II LLC 7807 BAYMEADOWS RD E STE 205 JACKSONVILLE FL 32256	35-43-26-L3-08000.0930 3788 PASSION VINE DR ALVA FL 33920	HAMPTON LAKES AT RIVER HALL SOUTH LOT 93 AS DESC IN INST 2021000035440	179
RH VENTURE II LLC 7807 BAYMEADOWS RD E STE 205 JACKSONVILLE FL 32256	35-43-26-L3-08000.0940 3784 PASSION VINE DR ALVA FL 33920	HAMPTON LAKES AT RIVER HALL SOUTH LOT 94 AS DESC IN INST 2021000035440	180
RH VENTURE II LLC 7807 BAYMEADOWS RD E STE 205 JACKSONVILLE FL 32256	35-43-26-L3-08000.0950 3780 PASSION VINE DR ALVA FL 33920	HAMPTON LAKES AT RIVER HALL SOUTH LOT 95 AS DESC IN INST 2021000035440	181
RH VENTURE II LLC 7807 BAYMEADOWS RD E STE 205 JACKSONVILLE FL 32256	35-43-26-L3-08000.0960 3776 PASSION VINE DR ALVA FL 33920	HAMPTON LAKES AT RIVER HALL SOUTH LOT 96 AS DESC IN INST 2021000035440	182
RH VENTURE II LLC 7807 BAYMEADOWS RD E STE 205 JACKSONVILLE FL 32256	35-43-26-L3-08000.0970 3772 PASSION VINE DR ALVA FL 33920	HAMPTON LAKES AT RIVER HALL SOUTH LOT 97 AS DESC IN INST 2021000035440	183
RH VENTURE II LLC 7807 BAYMEADOWS RD E STE 205 JACKSONVILLE FL 32256	35-43-26-L3-08000.0980 3768 PASSION VINE DR ALVA FL 33920	HAMPTON LAKES AT RIVER HALL SOUTH LOT 98 AS DESC IN INST 2021000035440	184
RH VENTURE II LLC 7807 BAYMEADOWS RD E STE 205 JACKSONVILLE FL 32256	35-43-26-L3-08000.0990 3764 PASSION VINE DR ALVA FL 33920	HAMPTON LAKES AT RIVER HALL SOUTH LOT 99 AS DESC IN INST 2021000035440	185
RH VENTURE II LLC 7807 BAYMEADOWS RD E STE 205 JACKSONVILLE FL 32256	35-43-26-L3-08000.1000 3760 PASSION VINE DR ALVA FL 33920	HAMPTON LAKES AT RIVER HALL SOUTH LOT 100 AS DESC IN INST 2021000035440	186
RH VENTURE II LLC 7807 BAYMEADOWS RD E STE 205 JACKSONVILLE FL 32256	35-43-26-L3-08000.1010 3756 PASSION VINE DR ALVA FL 33920	HAMPTON LAKES AT RIVER HALL SOUTH LOT 101 AS DESC IN INST 2021000035440	187
RH VENTURE II LLC 7807 BAYMEADOWS RD E STE 205 JACKSONVILLE FL 32256	35-43-26-L3-08000.1020 3752 PASSION VINE DR ALVA FL 33920	HAMPTON LAKES AT RIVER HALL SOUTH LOT 102 AS DESC IN INST 2021000035440	188
RH VENTURE II LLC 7807 BAYMEADOWS RD E STE 205 JACKSONVILLE FL 32256	35-43-26-L3-08000.1030 3748 PASSION VINE DR ALVA FL 33920	HAMPTON LAKES AT RIVER HALL SOUTH LOT 103 AS DESC IN INST 2021000035440	189
RH VENTURE II LLC 7807 BAYMEADOWS RD E STE 205 JACKSONVILLE FL 32256	35-43-26-L3-08000.1040 3744 PASSION VINE DR ALVA FL 33920	HAMPTON LAKES AT RIVER HALL SOUTH LOT 104 AS DESC IN INST 2021000035440	190
RH VENTURE II LLC 7807 BAYMEADOWS RD E STE 205 JACKSONVILLE FL 32256	35-43-26-L3-08000.1050 3740 PASSION VINE DR ALVA FL 33920	HAMPTON LAKES AT RIVER HALL SOUTH LOT 105 AS DESC IN INST 2021000035440	191
RH VENTURE II LLC 7807 BAYMEADOWS RD E STE 205 JACKSONVILLE FL 32256	35-43-26-L3-08000.1060 3736 PASSION VINE DR ALVA FL 33920	HAMPTON LAKES AT RIVER HALL SOUTH LOT 106 AS DESC IN INST 2021000035440	192
RH VENTURE II LLC 7807 BAYMEADOWS RD E STE 205 JACKSONVILLE FL 32256	35-43-26-L3-08000.1070 3732 PASSION VINE DR ALVA FL 33920	HAMPTON LAKES AT RIVER HALL SOUTH LOT 107 AS DESC IN INST 2021000035440	193
RH VENTURE II LLC	35-43-26-L3-08000.1560	HAMPTON LAKES AT RIVER	194

7807 BAYMEADOWS RD E STE 205 JACKSONVILLE FL 32256	3667 WILD SAGE WAY ALVA FL 33920	HALL SOUTH LOT 156 AS DESC IN INST 2021000035440	
RH VENTURE II LLC 7807 BAYMEADOWS RD E STE 205 JACKSONVILLE FL 32256	35-43-26-L3-08000.1570 3671 WILD SAGE WAY ALVA FL 33920	HAMPTON LAKES AT RIVER HALL SOUTH LOT 157 AS DESC IN INST 2021000035440	195
RH VENTURE II LLC 7807 BAYMEADOWS RD E STE 205 JACKSONVILLE FL 32256	35-43-26-L3-08000.1580 3675 WILD SAGE WAY ALVA FL 33920	HAMPTON LAKES AT RIVER HALL SOUTH LOT 158 AS DESC IN INST 2021000035440	196
RH VENTURE II LLC 7807 BAYMEADOWS RD E STE 205 JACKSONVILLE FL 32256	35-43-26-L3-08000.1590 3681 WILD SAGE WAY ALVA FL 33920	HAMPTON LAKES AT RIVER HALL SOUTH LOT 159 AS DESC IN INST 2021000035440	197
RH VENTURE II LLC 7807 BAYMEADOWS RD E STE 205 JACKSONVILLE FL 32256	35-43-26-L3-08000.1600 3685 WILD SAGE WAY ALVA FL 33920	HAMPTON LAKES AT RIVER HALL SOUTH LOT 160 AS DESC IN INST 2021000035440	198
RH VENTURE II LLC 7807 BAYMEADOWS RD E STE 205 JACKSONVILLE FL 32256	35-43-26-L3-08000.1610 3689 WILD SAGE WAY ALVA FL 33920	HAMPTON LAKES AT RIVER HALL SOUTH LOT 161 AS DESC IN INST 2021000035440	199
RH VENTURE II LLC 7807 BAYMEADOWS RD E STE 205 JACKSONVILLE FL 32256	35-43-26-L3-08000.1620 3693 WILD SAGE WAY ALVA FL 33920	HAMPTON LAKES AT RIVER HALL SOUTH LOT 162 AS DESC IN INST 2021000035440	200
RH VENTURE II LLC 7807 BAYMEADOWS RD E STE 205 JACKSONVILLE FL 32256	35-43-26-L3-08000.1630 3697 WILD SAGE WAY ALVA FL 33920	HAMPTON LAKES AT RIVER HALL SOUTH LOT 163 AS DESC IN INST 2021000035440	201
RH VENTURE II LLC 7807 BAYMEADOWS RD E STE 205 JACKSONVILLE FL 32256	35-43-26-L3-08000.1640 3701 WILD SAGE WAY ALVA FL 33920	HAMPTON LAKES AT RIVER HALL SOUTH LOT 164 AS DESC IN INST 2021000035440	202
RH VENTURE II LLC 7807 BAYMEADOWS RD E STE 205 JACKSONVILLE FL 32256	35-43-26-L3-08000.1650 3705 WILD SAGE WAY ALVA FL 33920	HAMPTON LAKES AT RIVER HALL SOUTH LOT 165 AS DESC IN INST 2021000035440	203
RH VENTURE II LLC 7807 BAYMEADOWS RD E STE 205 JACKSONVILLE FL 32256	35-43-26-L3-08000.1660 3709 WILD SAGE WAY ALVA FL 33920	HAMPTON LAKES AT RIVER HALL SOUTH LOT 166 AS DESC IN INST 2021000035440	204
RH VENTURE II LLC 7807 BAYMEADOWS RD E STE 205 JACKSONVILLE FL 32256	35-43-26-L3-08000.1670 3926 EAST HAMPTON CIR ALVA FL 33920	HAMPTON LAKES AT RIVER HALL SOUTH LOT 167 AS DESC IN INST 2021000035440	205
RH VENTURE II LLC 7807 BAYMEADOWS RD E STE 205 JACKSONVILLE FL 32256	35-43-26-L3-08000.1680 3922 EAST HAMPTON CIR ALVA FL 33920	HAMPTON LAKES AT RIVER HALL SOUTH LOT 168 AS DESC IN INST 2021000035440	206
RH VENTURE II LLC 7807 BAYMEADOWS RD E STE 205 JACKSONVILLE FL 32256	35-43-26-L3-08000.1690 3918 EAST HAMPTON CIR ALVA FL 33920	HAMPTON LAKES AT RIVER HALL SOUTH LOT 169 AS DESC IN INST 2021000035440	207
RH VENTURE II LLC 7807 BAYMEADOWS RD E STE 205 JACKSONVILLE FL 32256	35-43-26-L3-08000.1700 3914 EAST HAMPTON CIR ALVA FL 33920	HAMPTON LAKES AT RIVER HALL SOUTH LOT 170 AS DESC IN INST 2021000035440	208
RH VENTURE II LLC 7807 BAYMEADOWS RD E STE 205 JACKSONVILLE FL 32256	35-43-26-L3-08000.1710 3910 EAST HAMPTON CIR ALVA FL 33920	HAMPTON LAKES AT RIVER HALL SOUTH LOT 171 AS DESC IN INST 2021000035440	209
RH VENTURE II LLC 7807 BAYMEADOWS RD E STE 205 JACKSONVILLE FL 32256	35-43-26-L3-08000.1720 3906 EAST HAMPTON CIR ALVA FL 33920	HAMPTON LAKES AT RIVER HALL SOUTH LOT 172 AS DESC IN INST 2021000035440	210
RH VENTURE II LLC 7807 BAYMEADOWS RD E STE 205 JACKSONVILLE FL 32256	35-43-26-L3-08000.1730 3900 EAST HAMPTON CIR ALVA FL 33920	HAMPTON LAKES AT RIVER HALL SOUTH LOT 173 AS DESC IN INST 2021000035440	211
RH VENTURE II LLC 7807 BAYMEADOWS RD E STE 205 JACKSONVILLE FL 32256	35-43-26-L3-08000.1740 3896 EAST HAMPTON CIR ALVA FL 33920	HAMPTON LAKES AT RIVER HALL SOUTH LOT 174 AS DESC IN INST 2021000035440	212
RH VENTURE II LLC 7807 BAYMEADOWS RD E STE 205 JACKSONVILLE FL 32256	35-43-26-L3-08000.1750 3892 EAST HAMPTON CIR ALVA FL 33920	HAMPTON LAKES AT RIVER HALL SOUTH LOT 175 AS DESC IN INST 2021000035440	213

RH VENTURE II LLC 7807 BAYMEADOWS RD E STE 205 JACKSONVILLE FL 32256	35-43-26-L3-08000.1760 3881 EAST HAMPTON CIR ALVA FL 33920	HAMPTON LAKES AT RIVER HALL SOUTH LOT 176 AS DESC IN INST 2021000035440	214
RH VENTURE II LLC 7807 BAYMEADOWS RD E STE 205 JACKSONVILLE FL 32256	35-43-26-L3-08000.1770 3885 EAST HAMPTON CIR ALVA FL 33920	HAMPTON LAKES AT RIVER HALL SOUTH LOT 177 AS DESC IN INST 2021000035440	215
RH VENTURE II LLC 7807 BAYMEADOWS RD E STE 205 JACKSONVILLE FL 32256	35-43-26-L3-08000.1780 3889 EAST HAMPTON CIR ALVA FL 33920	HAMPTON LAKES AT RIVER HALL SOUTH LOT 178 AS DESC IN INST 2021000035440	216
RH VENTURE II LLC 7807 BAYMEADOWS RD E STE 205 JACKSONVILLE FL 32256	35-43-26-L3-08000.1790 3893 EAST HAMPTON CIR ALVA FL 33920	HAMPTON LAKES AT RIVER HALL SOUTH LOT 179 AS DESC IN INST 2021000035440	217
RH VENTURE II LLC 7807 BAYMEADOWS RD E STE 205 JACKSONVILLE FL 32256	35-43-26-L3-08000.1800 3897 EAST HAMPTON CIR ALVA FL 33920	HAMPTON LAKES AT RIVER HALL SOUTH LOT 180 AS DESC IN INST 2021000035440	218
RH VENTURE II LLC 7807 BAYMEADOWS RD E STE 205 JACKSONVILLE FL 32256	35-43-26-L3-08000.1810 3901 EAST HAMPTON CIR ALVA FL 33920	HAMPTON LAKES AT RIVER HALL SOUTH LOT 181 AS DESC IN INST 2021000035440	219
RH VENTURE II LLC 7807 BAYMEADOWS RD E STE 205 JACKSONVILLE FL 32256	35-43-26-L3-08000.1820 3905 EAST HAMPTON CIR ALVA FL 33920	HAMPTON LAKES AT RIVER HALL SOUTH LOT 182 AS DESC IN INST 2021000035440	220
RH VENTURE II LLC 7807 BAYMEADOWS RD E STE 205 JACKSONVILLE FL 32256	35-43-26-L3-08000.1830 3909 EAST HAMPTON CIR ALVA FL 33920	HAMPTON LAKES AT RIVER HALL SOUTH LOT 183 AS DESC IN INST 2021000035440	221
RH VENTURE II LLC 7807 BAYMEADOWS RD E STE 205 JACKSONVILLE FL 32256	35-43-26-L3-08000.1840 3913 EAST HAMPTON CIR ALVA FL 33920	HAMPTON LAKES AT RIVER HALL SOUTH LOT 184 AS DESC IN INST 2021000035440	222
RH VENTURE II LLC 7807 BAYMEADOWS RD E STE 205 JACKSONVILLE FL 32256	35-43-26-L3-08000.1850 3917 EAST HAMPTON CIR ALVA FL 33920	HAMPTON LAKES AT RIVER HALL SOUTH LOT 185 AS DESC IN INST 2021000035440	223
RH VENTURE II LLC 7807 BAYMEADOWS RD E STE 205 JACKSONVILLE FL 32256	35-43-26-L3-08000.1860 3921 EAST HAMPTON CIR ALVA FL 33920	HAMPTON LAKES AT RIVER HALL SOUTH LOT 186 AS DESC IN INST 2021000035440	224
RH VENTURE II LLC 7807 BAYMEADOWS RD E STE 205 JACKSONVILLE FL 32256	35-43-26-L3-08000.1870 3925 EAST HAMPTON CIR ALVA FL 33920	HAMPTON LAKES AT RIVER HALL SOUTH LOT 187 AS DESC IN INST 2021000035440	225
RH VENTURE II LLC 7807 BAYMEADOWS RD E STE 205 JACKSONVILLE FL 32256	35-43-26-L3-08000.1880 3929 EAST HAMPTON CIR ALVA FL 33920	HAMPTON LAKES AT RIVER HALL SOUTH LOT 188 AS DESC IN INST 2021000035440	226
RH VENTURE II LLC 7807 BAYMEADOWS RD E STE 205 JACKSONVILLE FL 32256	35-43-26-L3-08000.1890 3931 EAST HAMPTON CIR ALVA FL 33920	HAMPTON LAKES AT RIVER HALL SOUTH LOT 189 AS DESC IN INST 2021000035440	227
RH VENTURE II LLC 7807 BAYMEADOWS RD E STE 205 JACKSONVILLE FL 32256	35-43-26-L3-08000.1900 3935 EAST HAMPTON CIR ALVA FL 33920	HAMPTON LAKES AT RIVER HALL SOUTH LOT 190 AS DESC IN INST 2021000035440	228
RH VENTURE II LLC 7807 BAYMEADOWS RD E STE 205 JACKSONVILLE FL 32256	35-43-26-L3-08000.1910 3939 EAST HAMPTON CIR ALVA FL 33920	HAMPTON LAKES AT RIVER HALL SOUTH LOT 191 AS DESC IN INST 2021000035440	229
RH VENTURE II LLC 7807 BAYMEADOWS RD E STE 205 JACKSONVILLE FL 32256	35-43-26-L3-08000.1920 3943 EAST HAMPTON CIR ALVA FL 33920	HAMPTON LAKES AT RIVER HALL SOUTH LOT 192 AS DESC IN INST 2021000035440	230
RH VENTURE II LLC 7807 BAYMEADOWS RD E STE 205 JACKSONVILLE FL 32256	35-43-26-L3-08000.1930 3947 EAST HAMPTON CIR ALVA FL 33920	HAMPTON LAKES AT RIVER HALL SOUTH LOT 193 AS DESC IN INST 2021000035440	231
RH VENTURE II LLC 7807 BAYMEADOWS RD E STE 205 JACKSONVILLE FL 32256	35-43-26-L3-08000.1940 3951 EAST HAMPTON CIR ALVA FL 33920	HAMPTON LAKES AT RIVER HALL SOUTH LOT 194 AS DESC IN INST 2021000035440	232
RH VENTURE II LLC	35-43-26-L3-08000.1950	HAMPTON LAKES AT RIVER	233

7807 BAYMEADOWS RD E STE 205 JACKSONVILLE FL 32256	3955 EAST HAMPTON CIR ALVA FL 33920	HALL SOUTH LOT 195 AS DESC IN INST 2021000035440	
RH VENTURE II LLC 7807 BAYMEADOWS RD E STE 205 JACKSONVILLE FL 32256	35-43-26-L3-08000.1960 3959 EAST HAMPTON CIR ALVA FL 33920	HAMPTON LAKES AT RIVER HALL SOUTH LOT 196 AS DESC IN INST 2021000035440	234
RH VENTURE II LLC 7807 BAYMEADOWS RD E STE 205 JACKSONVILLE FL 32256	35-43-26-L3-08000.1970 3963 EAST HAMPTON CIR ALVA FL 33920	HAMPTON LAKES AT RIVER HALL SOUTH LOT 197 AS DESC IN INST 2021000035440	235
RH VENTURE II LLC 7807 BAYMEADOWS RD E STE 205 JACKSONVILLE FL 32256	35-43-26-L3-08000.1980 3967 EAST HAMPTON CIR ALVA FL 33920	HAMPTON LAKES AT RIVER HALL SOUTH LOT 198 AS DESC IN INST 2021000035440	236
RH VENTURE II LLC 7807 BAYMEADOWS RD E STE 205 JACKSONVILLE FL 32256	35-43-26-L3-08000.1990 3971 EAST HAMPTON CIR ALVA FL 33920	HAMPTON LAKES AT RIVER HALL SOUTH LOT 199 AS DESC IN INST 2021000035440	237
RH VENTURE II LLC 7807 BAYMEADOWS RD E STE 205 JACKSONVILLE FL 32256	35-43-26-L3-08000.2000 3975 EAST HAMPTON CIR ALVA FL 33920	HAMPTON LAKES AT RIVER HALL SOUTH LOT 200 AS DESC IN INST 2021000035440	238
RH VENTURE II LLC 7807 BAYMEADOWS RD E STE 205 JACKSONVILLE FL 32256	35-43-26-L3-08000.2010 3979 EAST HAMPTON CIR ALVA FL 33920	HAMPTON LAKES AT RIVER HALL SOUTH LOT 201 AS DESC IN INST 2021000035440	239
RH VENTURE II LLC 7807 BAYMEADOWS RD E STE 205 JACKSONVILLE FL 32256	35-43-26-L3-08000.2020 3983 EAST HAMPTON CIR ALVA FL 33920	HAMPTON LAKES AT RIVER HALL SOUTH LOT 202 AS DESC IN INST 2021000035440	240
RH VENTURE II LLC 7807 BAYMEADOWS RD E STE 205 JACKSONVILLE FL 32256	35-43-26-L3-08000.2030 3987 EAST HAMPTON CIR ALVA FL 33920	HAMPTON LAKES AT RIVER HALL SOUTH LOT 203 AS DESC IN INST 2021000035440	241
RH VENTURE II LLC 7807 BAYMEADOWS RD E STE 205 JACKSONVILLE FL 32256	35-43-26-L3-08000.2040 3991 EAST HAMPTON CIR ALVA FL 33920	HAMPTON LAKES AT RIVER HALL SOUTH LOT 204 AS DESC IN INST 2021000035440	242
RH VENTURE II LLC 7807 BAYMEADOWS RD E STE 205 JACKSONVILLE FL 32256	35-43-26-L3-08000.2050 3995 EAST HAMPTON CIR ALVA FL 33920	HAMPTON LAKES AT RIVER HALL SOUTH LOT 205 AS DESC IN INST 2021000035440	243
RH VENTURE II LLC 7807 BAYMEADOWS RD E STE 205 JACKSONVILLE FL 32256	35-43-26-L3-08000.2090 3996 EAST HAMPTON CIR ALVA FL 33920	HAMPTON LAKES AT RIVER HALL SOUTH LOT 209 AS DESC IN INST 2021000035440	244
RH VENTURE II LLC 7807 BAYMEADOWS RD E STE 205 JACKSONVILLE FL 32256	35-43-26-L3-08000.2100 3992 EAST HAMPTON CIR ALVA FL 33920	HAMPTON LAKES AT RIVER HALL SOUTH LOT 210 AS DESC IN INST 2021000035440	245
RH VENTURE II LLC 7807 BAYMEADOWS RD E STE 205 JACKSONVILLE FL 32256	35-43-26-L3-08000.2110 3988 EAST HAMPTON CIR ALVA FL 33920	HAMPTON LAKES AT RIVER HALL SOUTH LOT 211 AS DESC IN INST 2021000035440	246
RH VENTURE II LLC 7807 BAYMEADOWS RD E STE 205 JACKSONVILLE FL 32256	35-43-26-L3-08000.2120 3984 EAST HAMPTON CIR ALVA FL 33920	HAMPTON LAKES AT RIVER HALL SOUTH LOT 212 AS DESC IN INST 2021000035440	247
RH VENTURE II LLC 7807 BAYMEADOWS RD E STE 205 JACKSONVILLE FL 32256	35-43-26-L3-08000.2130 3978 EAST HAMPTON CIR ALVA FL 33920	HAMPTON LAKES AT RIVER HALL SOUTH LOT 213 AS DESC IN INST 2021000035440	248
RH VENTURE II LLC 7807 BAYMEADOWS RD E STE 205 JACKSONVILLE FL 32256	35-43-26-L3-08000.2140 3974 EAST HAMPTON CIR ALVA FL 33920	HAMPTON LAKES AT RIVER HALL SOUTH LOT 214 AS DESC IN INST 2021000035440	249
RH VENTURE II LLC 7807 BAYMEADOWS RD E STE 205 JACKSONVILLE FL 32256	35-43-26-L3-08000.2150 3968 EAST HAMPTON CIR ALVA FL 33920	HAMPTON LAKES AT RIVER HALL SOUTH LOT 215 AS DESC IN INST 2021000035440	250
RH VENTURE II LLC 7807 BAYMEADOWS RD E STE 205 JACKSONVILLE FL 32256	35-43-26-L3-08000.2160 3964 EAST HAMPTON CIR ALVA FL 33920	HAMPTON LAKES AT RIVER HALL SOUTH LOT 216 AS DESC IN INST 2021000035440	251
RH VENTURE II LLC 7807 BAYMEADOWS RD E STE 205 JACKSONVILLE FL 32256	35-43-26-L3-08000.2170 3960 EAST HAMPTON CIR ALVA FL 33920	HAMPTON LAKES AT RIVER HALL SOUTH LOT 217 AS DESC IN INST 2021000035440	252

RH VENTURE II LLC 7807 BAYMEADOWS RD E STE 205 JACKSONVILLE FL 32256	35-43-26-L3-08000.2180 3956 EAST HAMPTON CIR ALVA FL 33920	HAMPTON LAKES AT RIVER HALL SOUTH LOT 218 AS DESC IN INST 2021000035440	253
RH VENTURE II LLC 7807 BAYMEADOWS RD E STE 205 JACKSONVILLE FL 32256	35-43-26-L3-08000.2190 3952 EAST HAMPTON CIR ALVA FL 33920	HAMPTON LAKES AT RIVER HALL SOUTH LOT 219 AS DESC IN INST 2021000035440	254
RH VENTURE II LLC 7807 BAYMEADOWS RD E STE 205 JACKSONVILLE FL 32256	35-43-26-L3-08000.2200 3948 EAST HAMPTON CIR ALVA FL 33920	HAMPTON LAKES AT RIVER HALL SOUTH LOT 220 AS DESC IN INST 2021000035440	255
RH VENTURE II LLC 7807 BAYMEADOWS RD E STE 205 JACKSONVILLE FL 32256	35-43-26-L3-08000.2210 3944 EAST HAMPTON CIR ALVA FL 33920	HAMPTON LAKES AT RIVER HALL SOUTH LOT 221 AS DESC IN INST 2021000035440	256
RH VENTURE II LLC 7807 BAYMEADOWS RD E STE 205 JACKSONVILLE FL 32256	35-43-26-L3-08000.2220 3938 EAST HAMPTON CIR ALVA FL 33920	HAMPTON LAKES AT RIVER HALL SOUTH LOT 222 AS DESC IN INST 2021000035440	257
RH VENTURE II LLC 7807 BAYMEADOWS RD E STE 205 JACKSONVILLE FL 32256	35-43-26-L3-08000.2230 3710 WILD SAGE WAY ALVA FL 33920	HAMPTON LAKES AT RIVER HALL SOUTH LOT 223 AS DESC IN INST 2021000035440	258
RH VENTURE II LLC 7807 BAYMEADOWS RD E STE 205 JACKSONVILLE FL 32256	35-43-26-L3-08000.2240 3706 WILD SAGE WAY ALVA FL 33920	HAMPTON LAKES AT RIVER HALL SOUTH LOT 224 AS DESC IN INST 2021000035440	259
RH VENTURE II LLC 7807 BAYMEADOWS RD E STE 205 JACKSONVILLE FL 32256	35-43-26-L3-08000.2250 3702 WILD SAGE WAY ALVA FL 33920	HAMPTON LAKES AT RIVER HALL SOUTH LOT 225 AS DESC IN INST 2021000035440	260
RH VENTURE II LLC 7807 BAYMEADOWS RD E STE 205 JACKSONVILLE FL 32256	35-43-26-L3-08000.2260 3698 WILD SAGE WAY ALVA FL 33920	HAMPTON LAKES AT RIVER HALL SOUTH LOT 226 AS DESC IN INST 2021000035440	261
RH VENTURE II LLC 7807 BAYMEADOWS RD E STE 205 JACKSONVILLE FL 32256	35-43-26-L3-08000.2270 3694 WILD SAGE WAY ALVA FL 33920	HAMPTON LAKES AT RIVER HALL SOUTH LOT 227 AS DESC IN INST 2021000035440	262
RH VENTURE II LLC 7807 BAYMEADOWS RD E STE 205 JACKSONVILLE FL 32256	35-43-26-L3-08000.2280 3690 WILD SAGE WAY ALVA FL 33920	HAMPTON LAKES AT RIVER HALL SOUTH LOT 228 AS DESC IN INST 2021000035440	263
RH VENTURE II LLC 7807 BAYMEADOWS RD E STE 205 JACKSONVILLE FL 32256	35-43-26-L3-08000.2290 3686 WILD SAGE WAY ALVA FL 33920	HAMPTON LAKES AT RIVER HALL SOUTH LOT 229 AS DESC IN INST 2021000035440	264
RH VENTURE II LLC 7807 BAYMEADOWS RD E STE 205 JACKSONVILLE FL 32256	35-43-26-L3-08000.2300 3682 WILD SAGE WAY ALVA FL 33920	HAMPTON LAKES AT RIVER HALL SOUTH LOT 230 AS DESC IN INST 2021000035440	265
RH VENTURE II LLC 7807 BAYMEADOWS RD E STE 205 JACKSONVILLE FL 32256	35-43-26-L3-08000.2310 3664 WILD SAGE WAY ALVA FL 33920	HAMPTON LAKES AT RIVER HALL SOUTH LOT 231 AS DESC IN INST 2021000035440	266
LENNAR HOMES LLC 10481 BEN C PRATT 6 MILE CYPRESS PKWY FORT MYERS FL 33966	35-43-26-L3-08000.2490 16218 BACOPA DR ALVA FL 33920	HAMPTON LAKES AT RIVER HALL SOUTH LOT 249 AS DESC IN INST 2021000035440	267
LENNAR HOMES LLC 10481 BEN C PRATT 6 MILE CYPRESS PKWY FORT MYERS FL 33966	35-43-26-L3-08000.2500 16222 BACOPA DR ALVA FL 33920	HAMPTON LAKES AT RIVER HALL SOUTH LOT 250 AS DESC IN INST 2021000035440	268
RH VENTURE II LLC 7807 BAYMEADOWS RD E STE 205 JACKSONVILLE FL 32256	35-43-26-L3-080L5.0000 HAMPTON LAKES AT RIVER HALL C/E ALVA FL	HAMPTON LAKES AT RIVER HALL SOUTH TRACT L-5 AS DESC IN INST 2021000035440	269
RH VENTURE II LLC 7807 BAYMEADOWS RD E STE 205 JACKSONVILLE FL 32256	35-43-26-L3-080L7.0000 HAMPTON LAKES AT RIVER HALL C/E ALVA FL	HAMPTON LAKES AT RIVER HALL SOUTH TRACT L-7 AS DESC IN INST 2021000035440	270
RH VENTURE III LLC	35-43-26-L3-09000.0240	RIVER HALL COUNTRY CLUB	271

7807 BAYMEADOWS RD E STE 205 JACKSONVILLE FL 32256	16693 ROLLING ROCK BLVD ALVA FL 33920	PHASE 2A LOT 24 AS DESC IN INST 2021000083185	
RH VENTURE III LLC 7807 BAYMEADOWS RD E STE 205 JACKSONVILLE FL 32256	35-43-26-L3-09000.0250 16697 ROLLING ROCK BLVD ALVA FL 33920	RIVER HALL COUNTRY CLUB PHASE 2A LOT 25 AS DESC IN INST 2021000083185	272
RH VENTURE III LLC 7807 BAYMEADOWS RD E STE 205 JACKSONVILLE FL 32256	35-43-26-L3-09000.0260 16701 ROLLING ROCK BLVD ALVA FL 33920	RIVER HALL COUNTRY CLUB PHASE 2A LOT 26 AS DESC IN INST 2021000083185	273
RH VENTURE III LLC 7807 BAYMEADOWS RD E STE 205 JACKSONVILLE FL 32256	35-43-26-L3-09000.0270 3500 STONEVILLE DR ALVA FL 33920	RIVER HALL COUNTRY CLUB PHASE 2A LOT 27 AS DESC IN INST 2021000083185	274
RH VENTURE III LLC 7807 BAYMEADOWS RD E STE 205 JACKSONVILLE FL 32256	35-43-26-L3-09000.0300 3512 STONEVILLE DR ALVA FL 33920	RIVER HALL COUNTRY CLUB PHASE 2A LOT 30 AS DESC IN INST 2021000083185	275
RH VENTURE III LLC 7807 BAYMEADOWS RD E STE 205 JACKSONVILLE FL 32256	35-43-26-L3-09000.0310 3516 STONEVILLE DR ALVA FL 33920	RIVER HALL COUNTRY CLUB PHASE 2A LOT 31 AS DESC IN INST 2021000083185	276
RH VENTURE III LLC 7807 BAYMEADOWS RD E STE 205 JACKSONVILLE FL 32256	35-43-26-L3-09000.0320 3520 STONEVILLE DR ALVA FL 33920	RIVER HALL COUNTRY CLUB PHASE 2A LOT 32 AS DESC IN INST 2021000083185	277
RH VENTURE III LLC 7807 BAYMEADOWS RD E STE 205 JACKSONVILLE FL 32256	35-43-26-L3-09000.0330 3524 STONEVILLE DR ALVA FL 33920	RIVER HALL COUNTRY CLUB PHASE 2A LOT 33 AS DESC IN INST 2021000083185	278
RH VENTURE III LLC 7807 BAYMEADOWS RD E STE 205 JACKSONVILLE FL 32256	35-43-26-L3-09000.0340 3528 STONEVILLE DR ALVA FL 33920	RIVER HALL COUNTRY CLUB PHASE 2A LOT 34 AS DESC IN INST 2021000083185	279
RH VENTURE III LLC 7807 BAYMEADOWS RD E STE 205 JACKSONVILLE FL 32256	35-43-26-L3-09000.0350 3532 STONEVILLE DR ALVA FL 33920	RIVER HALL COUNTRY CLUB PHASE 2A LOT 35 AS DESC IN INST 2021000083185	280
RH VENTURE III LLC 7807 BAYMEADOWS RD E STE 205 JACKSONVILLE FL 32256	35-43-26-L3-09000.0360 3536 STONEVILLE DR ALVA FL 33920	RIVER HALL COUNTRY CLUB PHASE 2A LOT 36 AS DESC IN INST 2021000083185	281
RH VENTURE III LLC 7807 BAYMEADOWS RD E STE 205 JACKSONVILLE FL 32256	35-43-26-L3-09000.0370 16725 ROLLING ROCK BLVD ALVA FL 33920	RIVER HALL COUNTRY CLUB PHASE 2A LOT 37 AS DESC IN INST 2021000083185	282
RH VENTURE III LLC 7807 BAYMEADOWS RD E STE 205 JACKSONVILLE FL 32256	35-43-26-L3-09000.0380 16729 ROLLING ROCK BLVD ALVA FL 33920	RIVER HALL COUNTRY CLUB PHASE 2A LOT 38 AS DESC IN INST 2021000083185	283
RH VENTURE III LLC 7807 BAYMEADOWS RD E STE 205 JACKSONVILLE FL 32256	35-43-26-L3-09000.0390 16733 ROLLING ROCK BLVD ALVA FL 33920	RIVER HALL COUNTRY CLUB PHASE 2A LOT 39 AS DESC IN INST 2021000083185	284
RH VENTURE III LLC 7807 BAYMEADOWS RD E STE 205 JACKSONVILLE FL 32256	35-43-26-L3-09000.0400 16737 ROLLING ROCK BLVD ALVA FL 33920	RIVER HALL COUNTRY CLUB PHASE 2A LOT 40 AS DESC IN INST 2021000083185	285
RH VENTURE III LLC 7807 BAYMEADOWS RD E STE 205 JACKSONVILLE FL 32256	35-43-26-L3-09000.0410 16741 ROLLING ROCK BLVD ALVA FL 33920	RIVER HALL COUNTRY CLUB PHASE 2A LOT 41 AS DESC IN INST 2021000083185	286
RH VENTURE III LLC 7807 BAYMEADOWS RD E STE 205 JACKSONVILLE FL 32256	35-43-26-L3-09000.0420 16745 ROLLING ROCK BLVD ALVA FL 33920	RIVER HALL COUNTRY CLUB PHASE 2A LOT 42 AS DESC IN INST 2021000083185	287
RH VENTURE III LLC 7807 BAYMEADOWS RD E STE 205 JACKSONVILLE FL 32256	35-43-26-L3-09000.0430 16749 ROLLING ROCK BLVD ALVA FL 33920	RIVER HALL COUNTRY CLUB PHASE 2A LOT 43 AS DESC IN INST 2021000083185	288
RH VENTURE III LLC 7807 BAYMEADOWS RD E STE 205 JACKSONVILLE FL 32256	35-43-26-L3-09000.0440 16753 ROLLING ROCK BLVD ALVA FL 33920	RIVER HALL COUNTRY CLUB PHASE 2A LOT 44 AS DESC IN INST 2021000083185	289
RH VENTURE III LLC 7807 BAYMEADOWS RD E STE 205 JACKSONVILLE FL 32256	35-43-26-L3-09000.0450 16757 ROLLING ROCK BLVD ALVA FL 33920	RIVER HALL COUNTRY CLUB PHASE 2A LOT 45 AS DESC IN INST 2021000083185	290

RH VENTURE III LLC 7807 BAYMEADOWS RD E STE 205 JACKSONVILLE FL 32256	35-43-26-L3-09000.0460 16761 ROLLING ROCK BLVD ALVA FL 33920	RIVER HALL COUNTRY CLUB PHASE 2A LOT 46 AS DESC IN INST 2021000083185	291
RH VENTURE III LLC 7807 BAYMEADOWS RD E STE 205 JACKSONVILLE FL 32256	35-43-26-L3-09000.0470 16765 ROLLING ROCK BLVD ALVA FL 33920	RIVER HALL COUNTRY CLUB PHASE 2A LOT 47 AS DESC IN INST 2021000083185	292
RH VENTURE III LLC 7807 BAYMEADOWS RD E STE 205 JACKSONVILLE FL 32256	35-43-26-L3-09000.0480 16771 ROLLING ROCK BLVD ALVA FL 33920	RIVER HALL COUNTRY CLUB PHASE 2A LOT 48 AS DESC IN INST 2021000083185	293
RH VENTURE III LLC 7807 BAYMEADOWS RD E STE 205 JACKSONVILLE FL 32256	35-43-26-L3-09000.0490 16796 ROLLING ROCK BLVD ALVA FL 33920	RIVER HALL COUNTRY CLUB PHASE 2A LOT 49 AS DESC IN INST 2021000083185	294
RH VENTURE III LLC 7807 BAYMEADOWS RD E STE 205 JACKSONVILLE FL 32256	35-43-26-L3-09000.0500 16792 ROLLING ROCK BLVD ALVA FL 33920	RIVER HALL COUNTRY CLUB PHASE 2A LOT 50 AS DESC IN INST 2021000083185	295
RH VENTURE III LLC 7807 BAYMEADOWS RD E STE 205 JACKSONVILLE FL 32256	35-43-26-L3-09000.0510 16788 ROLLING ROCK BLVD ALVA FL 33920	RIVER HALL COUNTRY CLUB PHASE 2A LOT 51 AS DESC IN INST 2021000083185	296
RH VENTURE III LLC 7807 BAYMEADOWS RD E STE 205 JACKSONVILLE FL 32256	35-43-26-L3-09000.0520 16784 ROLLING ROCK BLVD ALVA FL 33920	RIVER HALL COUNTRY CLUB PHASE 2A LOT 52 AS DESC IN INST 2021000083185	297
RH VENTURE III LLC 7807 BAYMEADOWS RD E STE 205 JACKSONVILLE FL 32256	35-43-26-L3-09000.0530 16782 ROLLING ROCK BLVD ALVA FL 33920	RIVER HALL COUNTRY CLUB PHASE 2A LOT 53 AS DESC IN INST 2021000083185	298
RH VENTURE III LLC 7807 BAYMEADOWS RD E STE 205 JACKSONVILLE FL 32256	35-43-26-L3-09000.0540 16778 ROLLING ROCK BLVD ALVA FL 33920	RIVER HALL COUNTRY CLUB PHASE 2A LOT 54 AS DESC IN INST 2021000083185	299
RH VENTURE III LLC 7807 BAYMEADOWS RD E STE 205 JACKSONVILLE FL 32256	35-43-26-L3-09000.0550 16774 ROLLING ROCK BLVD ALVA FL 33920	RIVER HALL COUNTRY CLUB PHASE 2A LOT 55 AS DESC IN INST 2021000083185	300
RH VENTURE III LLC 7807 BAYMEADOWS RD E STE 205 JACKSONVILLE FL 32256	35-43-26-L3-09000.0560 16770 ROLLING ROCK BLVD ALVA FL 33920	RIVER HALL COUNTRY CLUB PHASE 2A LOT 56 AS DESC IN INST 2021000083185	301
RH VENTURE III LLC 7807 BAYMEADOWS RD E STE 205 JACKSONVILLE FL 32256	35-43-26-L3-09000.0570 16766 ROLLING ROCK BLVD ALVA FL 33920	RIVER HALL COUNTRY CLUB PHASE 2A LOT 57 AS DESC IN INST 2021000083185	302
RH VENTURE III LLC 7807 BAYMEADOWS RD E STE 205 JACKSONVILLE FL 32256	35-43-26-L3-09000.0580 16762 ROLLING ROCK BLVD ALVA FL 33920	RIVER HALL COUNTRY CLUB PHASE 2A LOT 58 AS DESC IN INST 2021000083185	303
RH VENTURE III LLC 7807 BAYMEADOWS RD E STE 205 JACKSONVILLE FL 32256	35-43-26-L3-09000.0590 16758 ROLLING ROCK BLVD ALVA FL 33920	RIVER HALL COUNTRY CLUB PHASE 2A LOT 59 AS DESC IN INST 2021000083185	304
RH VENTURE III LLC 7807 BAYMEADOWS RD E STE 205 JACKSONVILLE FL 32256	35-43-26-L3-09000.0600 16752 ROLLING ROCK BLVD ALVA FL 33920	RIVER HALL COUNTRY CLUB PHASE 2A LOT 60 AS DESC IN INST 2021000083185	305
RH VENTURE III LLC 7807 BAYMEADOWS RD E STE 205 JACKSONVILLE FL 32256	35-43-26-L3-09000.0610 16748 ROLLING ROCK BLVD ALVA FL 33920	RIVER HALL COUNTRY CLUB PHASE 2A LOT 61 AS DESC IN INST 2021000083185	306
RH VENTURE III LLC 7807 BAYMEADOWS RD E STE 205 JACKSONVILLE FL 32256	35-43-26-L3-09000.0620 16740 ROLLING ROCK BLVD ALVA FL 33920	RIVER HALL COUNTRY CLUB PHASE 2A LOT 62 AS DESC IN INST 2021000083185	307
RH VENTURE III LLC 7807 BAYMEADOWS RD E STE 205 JACKSONVILLE FL 32256	35-43-26-L3-09000.0630 16736 ROLLING ROCK BLVD ALVA FL 33920	RIVER HALL COUNTRY CLUB PHASE 2A LOT 63 AS DESC IN INST 2021000083185	308
RH VENTURE III LLC 7807 BAYMEADOWS RD E STE 205 JACKSONVILLE FL 32256	35-43-26-L3-09000.0640 16728 ROLLING ROCK BLVD ALVA FL 33920	RIVER HALL COUNTRY CLUB PHASE 2A LOT 64 AS DESC IN INST 2021000083185	309
RH VENTURE III LLC	35-43-26-L3-09000.0650	RIVER HALL COUNTRY CLUB	310

7807 BAYMEADOWS RD E STE 205 JACKSONVILLE FL 32256	16724 ROLLING ROCK BLVD ALVA FL 33920	PHASE 2A LOT 65 AS DESC IN INST 2021000083185	
RH VENTURE III LLC 7807 BAYMEADOWS RD E STE 205 JACKSONVILLE FL 32256	35-43-26-L3-09000.0660 16720 ROLLING ROCK BLVD ALVA FL 33920	RIVER HALL COUNTRY CLUB PHASE 2A LOT 66 AS DESC IN INST 2021000083185	311
RH VENTURE III LLC 7807 BAYMEADOWS RD E STE 205 JACKSONVILLE FL 32256	35-43-26-L3-09000.0670 16716 ROLLING ROCK BLVD ALVA FL 33920	RIVER HALL COUNTRY CLUB PHASE 2A LOT 67 AS DESC IN INST 2021000083185	312
RH VENTURE III LLC 7807 BAYMEADOWS RD E STE 205 JACKSONVILLE FL 32256	35-43-26-L3-09000.0680 16712 ROLLING ROCK BLVD ALVA FL 33920	RIVER HALL COUNTRY CLUB PHASE 2A LOT 68 AS DESC IN INST 2021000083185	313
PULTE HOME COMPANY LLC 24311 WALDEN CENTER DR STE 300 BONITA SPRINGS FL 34134	35-43-26-L3-09000.0690 16708 ROLLING ROCK BLVD ALVA FL 33920	RIVER HALL COUNTRY CLUB PHASE 2A LOT 69 AS DESC IN INST 2021000083185	314
PULTE HOME COMPANY LLC 24311 WALDEN CENTER DR STE 300 BONITA SPRINGS FL 34134	35-43-26-L3-09000.0700 16704 ROLLING ROCK BLVD ALVA FL 33920	RIVER HALL COUNTRY CLUB PHASE 2A LOT 70 AS DESC IN INST 2021000083185	315
RH VENTURE III LLC 7807 BAYMEADOWS RD E STE 205 JACKSONVILLE FL 32256	35-43-26-L3-09000.0710 16700 ROLLING ROCK BLVD ALVA FL 33920	RIVER HALL COUNTRY CLUB PHASE 2A LOT 71 AS DESC IN INST 2021000083185	316
RH VENTURE III LLC 7807 BAYMEADOWS RD E STE 205 JACKSONVILLE FL 32256	35-43-26-L3-09000.0720 16696 ROLLING ROCK BLVD ALVA FL 33920	RIVER HALL COUNTRY CLUB PHASE 2A LOT 72 AS DESC IN INST 2021000083185	317
RH VENTURE III LLC 7807 BAYMEADOWS RD E STE 205 JACKSONVILLE FL 32256	35-43-26-L3-09000.0730 16692 ROLLING ROCK BLVD ALVA FL 33920	RIVER HALL COUNTRY CLUB PHASE 2A LOT 73 AS DESC IN INST 2021000083185	318
RH VENTURE III LLC 7807 BAYMEADOWS RD E STE 205 JACKSONVILLE FL 32256	35-43-26-L3-09000.0740 16688 ROLLING ROCK BLVD ALVA FL 33920	RIVER HALL COUNTRY CLUB PHASE 2A LOT 74 AS DESC IN INST 2021000083185	319
RH VENTURE III LLC 7807 BAYMEADOWS RD E STE 205 JACKSONVILLE FL 32256	35-43-26-L3-09000.0750 16684 ROLLING ROCK BLVD ALVA FL 33920	RIVER HALL COUNTRY CLUB PHASE 2A LOT 75 AS DESC IN INST 2021000083185	320
RH VENTURE III LLC 7807 BAYMEADOWS RD E STE 205 JACKSONVILLE FL 32256	35-43-26-L3-09000.0760 16680 ROLLING ROCK BLVD ALVA FL 33920	RIVER HALL COUNTRY CLUB PHASE 2A LOT 76 AS DESC IN INST 2021000083185	321
RH VENTURE III LLC 7807 BAYMEADOWS RD E STE 205 JACKSONVILLE FL 32256	35-43-26-L3-09000.0770 16676 ROLLING ROCK BLVD ALVA FL 33920	RIVER HALL COUNTRY CLUB PHASE 2A LOT 77 AS DESC IN INST 2021000083185	322
RH VENTURE III LLC 7807 BAYMEADOWS RD E STE 205 JACKSONVILLE FL 32256	35-43-26-L3-09000.0780 16672 ROLLING ROCK BLVD ALVA FL 33920	RIVER HALL COUNTRY CLUB PHASE 2A LOT 78 AS DESC IN INST 2021000083185	323
RH VENTURE III LLC 7807 BAYMEADOWS RD E STE 205 JACKSONVILLE FL 32256	35-43-26-L3-09000.0790 16668 ROLLING ROCK BLVD ALVA FL 33920	RIVER HALL COUNTRY CLUB PHASE 2A LOT 79 AS DESC IN INST 2021000083185	324
RH VENTURE III LLC 7807 BAYMEADOWS RD E STE 205 JACKSONVILLE FL 32256	35-43-26-L3-09000.0800 16664 ROLLING ROCK BLVD ALVA FL 33920	RIVER HALL COUNTRY CLUB PHASE 2A LOT 80 AS DESC IN INST 2021000083185	325
RH VENTURE III LLC 7807 BAYMEADOWS RD E STE 205 JACKSONVILLE FL 32256	35-43-26-L3-09000.0810 16660 ROLLING ROCK BLVD ALVA FL 33920	RIVER HALL COUNTRY CLUB PHASE 2A LOT 81 AS DESC IN INST 2021000083185	326
RH VENTURE III LLC 7807 BAYMEADOWS RD E STE 205 JACKSONVILLE FL 32256	35-43-26-L3-09000.0820 16656 ROLLING ROCK BLVD ALVA FL 33920	RIVER HALL COUNTRY CLUB PHASE 2A LOT 82 AS DESC IN INST 2021000083185	327
RH VENTURE III LLC 7807 BAYMEADOWS RD E STE 205 JACKSONVILLE FL 32256	35-43-26-L3-0900L.0000 RIVER HALL COUNTRY CLUB C/E ALVA FL 33920	RIVER HALL COUNTRY CLUB PHASE 2A TRACT L AS DESC IN INST 2021000083185	328
RH VENTURE III LLC 7807 BAYMEADOWS RD E STE 205	35-43-26-L3-0900R.00CE RIGHT OF WAY	RIVER HALL COUNTRY CLUB PHASE 2A TRACT R AS DESC IN	329

JACKSONVILLE FL 32256	ALVA FL 33920	INST 2021000083185	
RH VENTURE III LLC 7807 BAYMEADOWS RD E STE 205 JACKSONVILLE FL 32256	35-43-26-L3-09003.00CE RIVER HALL COUNTRY CLUB C/E ALVA FL 33920	RIVER HALL COUNTRY CLUB PHASE 2A TRACT O-3 AS DESC IN INST 2021000083185	330
RH VENTURE III LLC 7807 BAYMEADOWS RD E STE 205 JACKSONVILLE FL 32256	35-43-26-L3-09004.00CE RIVER HALL COUNTRY CLUB C/E ALVA FL 33920	RIVER HALL COUNTRY CLUB PHASE 2A TRACT O-4 AS DESC IN INST 2021000083185	331
RH VENTURE III LLC 7807 BAYMEADOWS RD E STE 205 JACKSONVILLE FL 32256	35-43-26-L3-09005.00CE RIVER HALL COUNTRY CLUB C/E ALVA FL 33920	RIVER HALL COUNTRY CLUB PHASE 2A TRACT O-5 AS DESC IN INST 2021000083185	332
RH VENTURE III LLC 7807 BAYMEADOWS RD E STE 205 JACKSONVILLE FL 32256	35-43-26-L4-06000.2510 4008 EAST HAMPTON CIR ALVA FL 33920	HAMPTON LAKES AT RIVER HALL PHASE 2A LOT 251 AS DESC IN INST 2020000096963	333
HAMPTON LAKES AT RIVER HALL HO 1600 W COLONIAL DR ORLANDO FL 32804	35-43-26-L4-0600R.00CE RIGHT OF WAY ALVA FL 33920	HAMPTON LAKES AT RIVER HALL PHASE 2A TRACT R AS DESC IN INST 2020000096963	334
PULTE HOME COMPANY LLC 24311 WALDEN CENTER DR STE 300 BONITA SPRINGS FL 34134	35-43-26-L4-07000.3390 3689 EAST HAMPTON CIR ALVA FL 33920	HAMPTON LAKES AT RIVER HALL PHASE 1A LOT 339 AS DESC IN INST 2020000097130	335
PULTE HOME COMPANY LLC 24311 WALDEN CENTER DR STE 300 BONITA SPRINGS FL 34134	35-43-26-L4-07000.3400 3693 EAST HAMPTON CIR ALVA FL 33920	HAMPTON LAKES AT RIVER HALL PHASE 1A LOT 340 AS DESC IN INST 2020000097130	336
ORLANDO ANTONIA & 3688 E HAMPTON CIR ALVA FL 33920	35-43-26-L4-07000.3560 3688 EAST HAMPTON CIR ALVA FL 33920	HAMPTON LAKES AT RIVER HALL PHASE 1A LOT 356 AS DESC IN INST 2020000097130	337
RH VENTURE II LLC 7807 BAYMEADOWS RD E STE 205 JACKSONVILLE FL 32256	35-43-26-L4-08000.0010 16265 ROSEMALLOW LN ALVA FL 33920	HAMPTON LAKES AT RIVER HALL SOUTH LOT 1 AS DESC IN INST 2021000035440	338
RH VENTURE II LLC 7807 BAYMEADOWS RD E STE 205 JACKSONVILLE FL 32256	35-43-26-L4-08000.0020 16261 ROSEMALLOW LN ALVA FL 33920	HAMPTON LAKES AT RIVER HALL SOUTH LOT 2 AS DESC IN INST 2021000035440	339
RH VENTURE II LLC 7807 BAYMEADOWS RD E STE 205 JACKSONVILLE FL 32256	35-43-26-L4-08000.0030 16253 ROSEMALLOW LN ALVA FL 33920	HAMPTON LAKES AT RIVER HALL SOUTH LOT 3 AS DESC IN INST 2021000035440	340
RH VENTURE II LLC 7807 BAYMEADOWS RD E STE 205 JACKSONVILLE FL 32256	35-43-26-L4-08000.0040 16241 ROSEMALLOW LN ALVA FL 33920	HAMPTON LAKES AT RIVER HALL SOUTH LOT 4 AS DESC IN INST 2021000035440	341
RH VENTURE II LLC 7807 BAYMEADOWS RD E STE 205 JACKSONVILLE FL 32256	35-43-26-L4-08000.0050 16237 ROSEMALLOW LN ALVA FL 33920	HAMPTON LAKES AT RIVER HALL SOUTH LOT 5 AS DESC IN INST 2021000035440	342
LENNAR HOMES LLC 10481 BEN C PRATT 6 MILE CYPRESS PKWY FORT MYERS FL 33966	35-43-26-L4-08000.0060 16233 ROSEMALLOW LN ALVA FL 33920	HAMPTON LAKES AT RIVER HALL SOUTH LOT 6 AS DESC IN INST 2021000035440	343
LENNAR HOMES LLC 10481 BEN C PRATT 6 MILE CYPRESS PKWY FORT MYERS FL 33966	35-43-26-L4-08000.0070 16229 ROSEMALLOW LN ALVA FL 33920	HAMPTON LAKES AT RIVER HALL SOUTH LOT 7 AS DESC IN INST 2021000035440	344
LENNAR HOMES LLC 10481 BEN C PRATT 6 MILE CYPRESS PKWY FORT MYERS FL 33966	35-43-26-L4-08000.0080 16225 ROSEMALLOW LN ALVA FL 33920	HAMPTON LAKES AT RIVER HALL SOUTH LOT 8 AS DESC IN INST 2021000035440	345
LENNAR HOMES LLC 10481 BEN C PRATT	35-43-26-L4-08000.0090 16221 ROSEMALLOW LN ALVA FL 33920	HAMPTON LAKES AT RIVER HALL SOUTH LOT 9 AS DESC IN INST 2021000035440	346

6 MILE CYPRESS PKWY FORT MYERS FL 33966			
LENNAR HOMES LLC 10481 BEN C PRATT 6 MILE CYPRESS PKWY FORT MYERS FL 33966	35-43-26-L4-08000.0100 16217 ROSEMALLOW LN ALVA FL 33920	HAMPTON LAKES AT RIVER HALL SOUTH LOT 10 AS DESC IN INST 2021000035440	347
RH VENTURE II LLC 7807 BAYMEADOWS RD E STE 205 JACKSONVILLE FL 32256	35-43-26-L4-08000.0110 16213 ROSEMALLOW LN ALVA FL 33920	HAMPTON LAKES AT RIVER HALL SOUTH LOT 11 AS DESC IN INST 2021000035440	348
RH VENTURE II LLC 7807 BAYMEADOWS RD E STE 205 JACKSONVILLE FL 32256	35-43-26-L4-08000.0120 16209 ROSEMALLOW LN ALVA FL 33920	HAMPTON LAKES AT RIVER HALL SOUTH LOT 12 AS DESC IN INST 2021000035440	349
RH VENTURE II LLC 7807 BAYMEADOWS RD E STE 205 JACKSONVILLE FL 32256	35-43-26-L4-08000.0130 16205 ROSEMALLOW LN ALVA FL 33920	HAMPTON LAKES AT RIVER HALL SOUTH LOT 13 AS DESC IN INST 2021000035440	350
PULTE HOME COMPANY LLC 24311 WALDEN CENTER DR STE 300 BONITA SPRINGS FL 34134	35-43-26-L4-08000.0140 16201 ROSEMALLOW LN ALVA FL 33920	HAMPTON LAKES AT RIVER HALL SOUTH LOT 14 AS DESC IN INST 2021000035440	351
RH VENTURE II LLC 7807 BAYMEADOWS RD E STE 205 JACKSONVILLE FL 32256	35-43-26-L4-08000.0150 16197 ROSEMALLOW LN ALVA FL 33920	HAMPTON LAKES AT RIVER HALL SOUTH LOT 15 AS DESC IN INST 2021000035440	352
LENNAR HOMES LLC 10481 BEN C PRATT 6 MILE CYPRESS PKWY FORT MYERS FL 33966	35-43-26-L4-08000.0160 16193 ROSEMALLOW LN ALVA FL 33920	HAMPTON LAKES AT RIVER HALL SOUTH LOT 16 AS DESC IN INST 2021000035440	353
LENNAR HOMES LLC 10481 BEN C PRATT 6 MILE CYPRESS PKWY FORT MYERS FL 33966	35-43-26-L4-08000.0170 16189 ROSEMALLOW LN ALVA FL 33920	HAMPTON LAKES AT RIVER HALL SOUTH LOT 17 AS DESC IN INST 2021000035440	354
LENNAR HOMES LLC 10481 BEN C PRATT 6 MILE CYPRESS PKWY FORT MYERS FL 33966	35-43-26-L4-08000.0180 16185 ROSEMALLOW LN ALVA FL 33920	HAMPTON LAKES AT RIVER HALL SOUTH LOT 18 AS DESC IN INST 2021000035440	355
RH VENTURE II LLC 7807 BAYMEADOWS RD E STE 205 JACKSONVILLE FL 32256	35-43-26-L4-08000.0190 16181 ROSEMALLOW LN ALVA FL 33920	HAMPTON LAKES AT RIVER HALL SOUTH LOT 19 AS DESC IN INST 2021000035440	356
RH VENTURE II LLC 7807 BAYMEADOWS RD E STE 205 JACKSONVILLE FL 32256	35-43-26-L4-08000.0200 16177 ROSEMALLOW LN ALVA FL 33920	HAMPTON LAKES AT RIVER HALL SOUTH LOT 20 AS DESC IN INST 2021000035440	357
RH VENTURE II LLC 7807 BAYMEADOWS RD E STE 205 JACKSONVILLE FL 32256	35-43-26-L4-08000.0210 16173 ROSEMALLOW LN ALVA FL 33920	HAMPTON LAKES AT RIVER HALL SOUTH LOT 21 AS DESC IN INST 2021000035440	358
RH VENTURE II LLC 7807 BAYMEADOWS RD E STE 205 JACKSONVILLE FL 32256	35-43-26-L4-08000.0220 16169 ROSEMALLOW LN ALVA FL 33920	HAMPTON LAKES AT RIVER HALL SOUTH LOT 22 AS DESC IN INST 2021000035440	359
RH VENTURE II LLC 7807 BAYMEADOWS RD E STE 205 JACKSONVILLE FL 32256	35-43-26-L4-08000.0230 16165 ROSEMALLOW LN ALVA FL 33920	HAMPTON LAKES AT RIVER HALL SOUTH LOT 23 AS DESC IN INST 2021000035440	360
RH VENTURE II LLC 7807 BAYMEADOWS RD E STE 205 JACKSONVILLE FL 32256	35-43-26-L4-08000.0240 16161 ROSEMALLOW LN ALVA FL 33920	HAMPTON LAKES AT RIVER HALL SOUTH LOT 24 AS DESC IN INST 2021000035440	361
RH VENTURE II LLC 7807 BAYMEADOWS RD E STE 205 JACKSONVILLE FL 32256	35-43-26-L4-08000.0250 16157 ROSEMALLOW LN ALVA FL 33920	HAMPTON LAKES AT RIVER HALL SOUTH LOT 25 AS DESC IN INST 2021000035440	362
RH VENTURE II LLC 7807 BAYMEADOWS RD E STE 205 JACKSONVILLE FL 32256	35-43-26-L4-08000.0260 16153 ROSEMALLOW LN ALVA FL 33920	HAMPTON LAKES AT RIVER HALL SOUTH LOT 26 AS DESC IN INST 2021000035440	363
RH VENTURE II LLC 7807 BAYMEADOWS RD E STE 205	35-43-26-L4-08000.0270 16149 ROSEMALLOW LN	HAMPTON LAKES AT RIVER HALL SOUTH LOT 27 AS DESC	364

JACKSONVILLE FL 32256	ALVA FL 33920	IN INST 2021000035440	
RH VENTURE II LLC 7807 BAYMEADOWS RD E STE 205 JACKSONVILLE FL 32256	35-43-26-L4-08000.0280 16145 ROSEMALLOW LN ALVA FL 33920	HAMPTON LAKES AT RIVER HALL SOUTH LOT 28 AS DESC IN INST 2021000035440	365
RH VENTURE II LLC 7807 BAYMEADOWS RD E STE 205 JACKSONVILLE FL 32256	35-43-26-L4-08000.0290 16141 ROSEMALLOW LN ALVA FL 33920	HAMPTON LAKES AT RIVER HALL SOUTH LOT 29 AS DESC IN INST 2021000035440	366
RH VENTURE II LLC 7807 BAYMEADOWS RD E STE 205 JACKSONVILLE FL 32256	35-43-26-L4-08000.0300 16137 ROSEMALLOW LN ALVA FL 33920	HAMPTON LAKES AT RIVER HALL SOUTH LOT 30 AS DESC IN INST 2021000035440	367
RH VENTURE II LLC 7807 BAYMEADOWS RD E STE 205 JACKSONVILLE FL 32256	35-43-26-L4-08000.0310 16133 ROSEMALLOW LN ALVA FL 33920	HAMPTON LAKES AT RIVER HALL SOUTH LOT 31 AS DESC IN INST 2021000035440	368
RH VENTURE II LLC 7807 BAYMEADOWS RD E STE 205 JACKSONVILLE FL 32256	35-43-26-L4-08000.0320 16129 ROSEMALLOW LN ALVA FL 33920	HAMPTON LAKES AT RIVER HALL SOUTH LOT 32 AS DESC IN INST 2021000035440	369
RH VENTURE II LLC 7807 BAYMEADOWS RD E STE 205 JACKSONVILLE FL 32256	35-43-26-L4-08000.0330 16125 ROSEMALLOW LN ALVA FL 33920	HAMPTON LAKES AT RIVER HALL SOUTH LOT 33 AS DESC IN INST 2021000035440	370
RH VENTURE II LLC 7807 BAYMEADOWS RD E STE 205 JACKSONVILLE FL 32256	35-43-26-L4-08000.0340 16121 ROSEMALLOW LN ALVA FL 33920	HAMPTON LAKES AT RIVER HALL SOUTH LOT 34 AS DESC IN INST 2021000035440	371
RH VENTURE II LLC 7807 BAYMEADOWS RD E STE 205 JACKSONVILLE FL 32256	35-43-26-L4-08000.0350 16117 ROSEMALLOW LN ALVA FL 33920	HAMPTON LAKES AT RIVER HALL SOUTH LOT 35 AS DESC IN INST 2021000035440	372
RH VENTURE II LLC 7807 BAYMEADOWS RD E STE 205 JACKSONVILLE FL 32256	35-43-26-L4-08000.0360 16113 ROSEMALLOW LN ALVA FL 33920	HAMPTON LAKES AT RIVER HALL SOUTH LOT 36 AS DESC IN INST 2021000035440	373
RH VENTURE II LLC 7807 BAYMEADOWS RD E STE 205 JACKSONVILLE FL 32256	35-43-26-L4-08000.0370 16109 ROSEMALLOW LN ALVA FL 33920	HAMPTON LAKES AT RIVER HALL SOUTH LOT 37 AS DESC IN INST 2021000035440	374
RH VENTURE II LLC 7807 BAYMEADOWS RD E STE 205 JACKSONVILLE FL 32256	35-43-26-L4-08000.0380 16105 ROSEMALLOW LN ALVA FL 33920	HAMPTON LAKES AT RIVER HALL SOUTH LOT 38 AS DESC IN INST 2021000035440	375
RH VENTURE II LLC 7807 BAYMEADOWS RD E STE 205 JACKSONVILLE FL 32256	35-43-26-L4-08000.0390 16101 ROSEMALLOW LN ALVA FL 33920	HAMPTON LAKES AT RIVER HALL SOUTH LOT 39 AS DESC IN INST 2021000035440	376
RH VENTURE II LLC 7807 BAYMEADOWS RD E STE 205 JACKSONVILLE FL 32256	35-43-26-L4-08000.0400 16097 ROSEMALLOW LN ALVA FL 33920	HAMPTON LAKES AT RIVER HALL SOUTH LOT 40 AS DESC IN INST 2021000035440	377
RH VENTURE II LLC 7807 BAYMEADOWS RD E STE 205 JACKSONVILLE FL 32256	35-43-26-L4-08000.0410 16093 ROSEMALLOW LN ALVA FL 33920	HAMPTON LAKES AT RIVER HALL SOUTH LOT 41 AS DESC IN INST 2021000035440	378
RH VENTURE II LLC 7807 BAYMEADOWS RD E STE 205 JACKSONVILLE FL 32256	35-43-26-L4-08000.0420 16089 ROSEMALLOW LN ALVA FL 33920	HAMPTON LAKES AT RIVER HALL SOUTH LOT 42 AS DESC IN INST 2021000035440	379
RH VENTURE II LLC 7807 BAYMEADOWS RD E STE 205 JACKSONVILLE FL 32256	35-43-26-L4-08000.0430 16085 ROSEMALLOW LN ALVA FL 33920	HAMPTON LAKES AT RIVER HALL SOUTH LOT 43 AS DESC IN INST 2021000035440	380
RH VENTURE II LLC 7807 BAYMEADOWS RD E STE 205 JACKSONVILLE FL 32256	35-43-26-L4-08000.0440 16081 ROSEMALLOW LN ALVA FL 33920	HAMPTON LAKES AT RIVER HALL SOUTH LOT 44 AS DESC IN INST 2021000035440	381
RH VENTURE II LLC 7807 BAYMEADOWS RD E STE 205 JACKSONVILLE FL 32256	35-43-26-L4-08000.0450 16077 ROSEMALLOW LN ALVA FL 33920	HAMPTON LAKES AT RIVER HALL SOUTH LOT 45 AS DESC IN INST 2021000035440	382
RH VENTURE II LLC 7807 BAYMEADOWS RD E STE 205 JACKSONVILLE FL 32256	35-43-26-L4-08000.0460 16073 ROSEMALLOW LN ALVA FL 33920	HAMPTON LAKES AT RIVER HALL SOUTH LOT 46 AS DESC IN INST 2021000035440	383

RH VENTURE II LLC 7807 BAYMEADOWS RD E STE 205 JACKSONVILLE FL 32256	35-43-26-L4-08000.0470 16069 ROSEMALLOW LN ALVA FL 33920	HAMPTON LAKES AT RIVER HALL SOUTH LOT 47 AS DESC IN INST 2021000035440	384
RH VENTURE II LLC 7807 BAYMEADOWS RD E STE 205 JACKSONVILLE FL 32256	35-43-26-L4-08000.0480 16065 ROSEMALLOW LN ALVA FL 33920	HAMPTON LAKES AT RIVER HALL SOUTH LOT 48 AS DESC IN INST 2021000035440	385
RH VENTURE II LLC 7807 BAYMEADOWS RD E STE 205 JACKSONVILLE FL 32256	35-43-26-L4-08000.0490 16061 ROSEMALLOW LN ALVA FL 33920	HAMPTON LAKES AT RIVER HALL SOUTH LOT 49 AS DESC IN INST 2021000035440	386
RH VENTURE II LLC 7807 BAYMEADOWS RD E STE 205 JACKSONVILLE FL 32256	35-43-26-L4-08000.0500 16057 ROSEMALLOW LN ALVA FL 33920	HAMPTON LAKES AT RIVER HALL SOUTH LOT 50 AS DESC IN INST 2021000035440	387
RH VENTURE II LLC 7807 BAYMEADOWS RD E STE 205 JACKSONVILLE FL 32256	35-43-26-L4-08000.0510 16053 ROSEMALLOW LN ALVA FL 33920	HAMPTON LAKES AT RIVER HALL SOUTH LOT 51 AS DESC IN INST 2021000035440	388
RH VENTURE II LLC 7807 BAYMEADOWS RD E STE 205 JACKSONVILLE FL 32256	35-43-26-L4-08000.0520 16049 ROSEMALLOW LN ALVA FL 33920	HAMPTON LAKES AT RIVER HALL SOUTH LOT 52 AS DESC IN INST 2021000035440	389
RH VENTURE II LLC 7807 BAYMEADOWS RD E STE 205 JACKSONVILLE FL 32256	35-43-26-L4-08000.0530 16045 ROSEMALLOW LN ALVA FL 33920	HAMPTON LAKES AT RIVER HALL SOUTH LOT 53 AS DESC IN INST 2021000035440	390
RH VENTURE II LLC 7807 BAYMEADOWS RD E STE 205 JACKSONVILLE FL 32256	35-43-26-L4-08000.0540 16041 ROSEMALLOW LN ALVA FL 33920	HAMPTON LAKES AT RIVER HALL SOUTH LOT 54 AS DESC IN INST 2021000035440	391
RH VENTURE II LLC 7807 BAYMEADOWS RD E STE 205 JACKSONVILLE FL 32256	35-43-26-L4-08000.0550 16037 ROSEMALLOW LN ALVA FL 33920	HAMPTON LAKES AT RIVER HALL SOUTH LOT 55 AS DESC IN INST 2021000035440	392
RH VENTURE II LLC 7807 BAYMEADOWS RD E STE 205 JACKSONVILLE FL 32256	35-43-26-L4-08000.0560 16033 ROSEMALLOW LN ALVA FL 33920	HAMPTON LAKES AT RIVER HALL SOUTH LOT 56 AS DESC IN INST 2021000035440	393
RH VENTURE II LLC 7807 BAYMEADOWS RD E STE 205 JACKSONVILLE FL 32256	35-43-26-L4-08000.0570 16029 ROSEMALLOW LN ALVA FL 33920	HAMPTON LAKES AT RIVER HALL SOUTH LOT 57 AS DESC IN INST 2021000035440	394
RH VENTURE II LLC 7807 BAYMEADOWS RD E STE 205 JACKSONVILLE FL 32256	35-43-26-L4-08000.0580 16025 ROSEMALLOW LN ALVA FL 33920	HAMPTON LAKES AT RIVER HALL SOUTH LOT 58 AS DESC IN INST 2021000035440	395
RH VENTURE II LLC 7807 BAYMEADOWS RD E STE 205 JACKSONVILLE FL 32256	35-43-26-L4-08000.0590 16021 ROSEMALLOW LN ALVA FL 33920	HAMPTON LAKES AT RIVER HALL SOUTH LOT 59 AS DESC IN INST 2021000035440	396
RH VENTURE II LLC 7807 BAYMEADOWS RD E STE 205 JACKSONVILLE FL 32256	35-43-26-L4-08000.0600 16017 ROSEMALLOW LN ALVA FL 33920	HAMPTON LAKES AT RIVER HALL SOUTH LOT 60 AS DESC IN INST 2021000035440	397
RH VENTURE II LLC 7807 BAYMEADOWS RD E STE 205 JACKSONVILLE FL 32256	35-43-26-L4-08000.0610 16013 ROSEMALLOW LN ALVA FL 33920	HAMPTON LAKES AT RIVER HALL SOUTH LOT 61 AS DESC IN INST 2021000035440	398
RH VENTURE II LLC 7807 BAYMEADOWS RD E STE 205 JACKSONVILLE FL 32256	35-43-26-L4-08000.0620 16009 ROSEMALLOW LN ALVA FL 33920	HAMPTON LAKES AT RIVER HALL SOUTH LOT 62 AS DESC IN INST 2021000035440	399
RH VENTURE II LLC 7807 BAYMEADOWS RD E STE 205 JACKSONVILLE FL 32256	35-43-26-L4-08000.0630 16005 ROSEMALLOW LN ALVA FL 33920	HAMPTON LAKES AT RIVER HALL SOUTH LOT 63 AS DESC IN INST 2021000035440	400
RH VENTURE II LLC 7807 BAYMEADOWS RD E STE 205 JACKSONVILLE FL 32256	35-43-26-L4-08000.0640 16001 ROSEMALLOW LN ALVA FL 33920	HAMPTON LAKES AT RIVER HALL SOUTH LOT 64 AS DESC IN INST 2021000035440	401
RH VENTURE II LLC 7807 BAYMEADOWS RD E STE 205 JACKSONVILLE FL 32256	35-43-26-L4-08000.0650 3675 PASSION VINE DR ALVA FL 33920	HAMPTON LAKES AT RIVER HALL SOUTH LOT 65 AS DESC IN INST 2021000035440	402
RH VENTURE II LLC 7807 BAYMEADOWS RD E STE 205	35-43-26-L4-08000.0660 3681 PASSION VINE DR	HAMPTON LAKES AT RIVER HALL SOUTH LOT 66 AS DESC	403

JACKSONVILLE FL 32256	ALVA FL 33920	IN INST 2021000035440	
RH VENTURE II LLC 7807 BAYMEADOWS RD E STE 205 JACKSONVILLE FL 32256	35-43-26-L4-08000.0670 3685 PASSION VINE DR ALVA FL 33920	HAMPTON LAKES AT RIVER HALL SOUTH LOT 67 AS DESC IN INST 2021000035440	404
RH VENTURE II LLC 7807 BAYMEADOWS RD E STE 205 JACKSONVILLE FL 32256	35-43-26-L4-08000.0680 3689 PASSION VINE DR ALVA FL 33920	HAMPTON LAKES AT RIVER HALL SOUTH LOT 68 AS DESC IN INST 2021000035440	405
RH VENTURE II LLC 7807 BAYMEADOWS RD E STE 205 JACKSONVILLE FL 32256	35-43-26-L4-08000.0690 3693 PASSION VINE DR ALVA FL 33920	HAMPTON LAKES AT RIVER HALL SOUTH LOT 69 AS DESC IN INST 2021000035440	406
RH VENTURE II LLC 7807 BAYMEADOWS RD E STE 205 JACKSONVILLE FL 32256	35-43-26-L4-08000.0700 3697 PASSION VINE DR ALVA FL 33920	HAMPTON LAKES AT RIVER HALL SOUTH LOT 70 AS DESC IN INST 2021000035440	407
RH VENTURE II LLC 7807 BAYMEADOWS RD E STE 205 JACKSONVILLE FL 32256	35-43-26-L4-08000.0710 3701 PASSION VINE DR ALVA FL 33920	HAMPTON LAKES AT RIVER HALL SOUTH LOT 71 AS DESC IN INST 2021000035440	408
RH VENTURE II LLC 7807 BAYMEADOWS RD E STE 205 JACKSONVILLE FL 32256	35-43-26-L4-08000.0720 3705 PASSION VINE DR ALVA FL 33920	HAMPTON LAKES AT RIVER HALL SOUTH LOT 72 AS DESC IN INST 2021000035440	409
RH VENTURE II LLC 7807 BAYMEADOWS RD E STE 205 JACKSONVILLE FL 32256	35-43-26-L4-08000.0730 3709 PASSION VINE DR ALVA FL 33920	HAMPTON LAKES AT RIVER HALL SOUTH LOT 73 AS DESC IN INST 2021000035440	410
RH VENTURE II LLC 7807 BAYMEADOWS RD E STE 205 JACKSONVILLE FL 32256	35-43-26-L4-08000.0740 3713 PASSION VINE DR ALVA FL 33920	HAMPTON LAKES AT RIVER HALL SOUTH LOT 74 AS DESC IN INST 2021000035440	411
RH VENTURE II LLC 7807 BAYMEADOWS RD E STE 205 JACKSONVILLE FL 32256	35-43-26-L4-08000.0750 3717 PASSION VINE DR ALVA FL 33920	HAMPTON LAKES AT RIVER HALL SOUTH LOT 75 AS DESC IN INST 2021000035440	412
RH VENTURE II LLC 7807 BAYMEADOWS RD E STE 205 JACKSONVILLE FL 32256	35-43-26-L4-08000.0760 3721 PASSION VINE DR ALVA FL 33920	HAMPTON LAKES AT RIVER HALL SOUTH LOT 76 AS DESC IN INST 2021000035440	413
RH VENTURE II LLC 7807 BAYMEADOWS RD E STE 205 JACKSONVILLE FL 32256	35-43-26-L4-08000.0770 3725 PASSION VINE DR ALVA FL 33920	HAMPTON LAKES AT RIVER HALL SOUTH LOT 77 AS DESC IN INST 2021000035440	414
RH VENTURE II LLC 7807 BAYMEADOWS RD E STE 205 JACKSONVILLE FL 32256	35-43-26-L4-08000.0780 3729 PASSION VINE DR ALVA FL 33920	HAMPTON LAKES AT RIVER HALL SOUTH LOT 78 AS DESC IN INST 2021000035440	415
RH VENTURE II LLC 7807 BAYMEADOWS RD E STE 205 JACKSONVILLE FL 32256	35-43-26-L4-08000.1080 3728 PASSION VINE DR ALVA FL 33920	HAMPTON LAKES AT RIVER HALL SOUTH LOT 108 AS DESC IN INST 2021000035440	416
RH VENTURE II LLC 7807 BAYMEADOWS RD E STE 205 JACKSONVILLE FL 32256	35-43-26-L4-08000.1090 3724 PASSION VINE DR ALVA FL 33920	HAMPTON LAKES AT RIVER HALL SOUTH LOT 109 AS DESC IN INST 2021000035440	417
RH VENTURE II LLC 7807 BAYMEADOWS RD E STE 205 JACKSONVILLE FL 32256	35-43-26-L4-08000.1100 3720 PASSION VINE DR ALVA FL 33920	HAMPTON LAKES AT RIVER HALL SOUTH LOT 110 AS DESC IN INST 2021000035440	418
RH VENTURE II LLC 7807 BAYMEADOWS RD E STE 205 JACKSONVILLE FL 32256	35-43-26-L4-08000.1110 3716 PASSION VINE DR ALVA FL 33920	HAMPTON LAKES AT RIVER HALL SOUTH LOT 111 AS DESC IN INST 2021000035440	419
RH VENTURE II LLC 7807 BAYMEADOWS RD E STE 205 JACKSONVILLE FL 32256	35-43-26-L4-08000.1120 3712 PASSION VINE DR ALVA FL 33920	HAMPTON LAKES AT RIVER HALL SOUTH LOT 112 AS DESC IN INST 2021000035440	420
RH VENTURE II LLC 7807 BAYMEADOWS RD E STE 205 JACKSONVILLE FL 32256	35-43-26-L4-08000.1130 3708 PASSION VINE DR ALVA FL 33920	HAMPTON LAKES AT RIVER HALL SOUTH LOT 113 AS DESC IN INST 2021000035440	421
RH VENTURE II LLC 7807 BAYMEADOWS RD E STE 205 JACKSONVILLE FL 32256	35-43-26-L4-08000.1140 3704 PASSION VINE DR ALVA FL 33920	HAMPTON LAKES AT RIVER HALL SOUTH LOT 114 AS DESC IN INST 2021000035440	422

RH VENTURE II LLC 7807 BAYMEADOWS RD E STE 205 JACKSONVILLE FL 32256	35-43-26-L4-08000.1150 3700 PASSION VINE DR ALVA FL 33920	HAMPTON LAKES AT RIVER HALL SOUTH LOT 115 AS DESC IN INST 2021000035440	423
RH VENTURE II LLC 7807 BAYMEADOWS RD E STE 205 JACKSONVILLE FL 32256	35-43-26-L4-08000.1160 3696 PASSION VINE DR ALVA FL 33920	HAMPTON LAKES AT RIVER HALL SOUTH LOT 116 AS DESC IN INST 2021000035440	424
RH VENTURE II LLC 7807 BAYMEADOWS RD E STE 205 JACKSONVILLE FL 32256	35-43-26-L4-08000.1170 3692 PASSION VINE DR ALVA FL 33920	HAMPTON LAKES AT RIVER HALL SOUTH LOT 117 AS DESC IN INST 2021000035440	425
RH VENTURE II LLC 7807 BAYMEADOWS RD E STE 205 JACKSONVILLE FL 32256	35-43-26-L4-08000.1180 3680 PASSION VINE DR ALVA FL 33920	HAMPTON LAKES AT RIVER HALL SOUTH LOT 118 AS DESC IN INST 2021000035440	426
RH VENTURE II LLC 7807 BAYMEADOWS RD E STE 205 JACKSONVILLE FL 32256	35-43-26-L4-08000.1190 3664 PASSION VINE DR ALVA FL 33920	HAMPTON LAKES AT RIVER HALL SOUTH LOT 119 AS DESC IN INST 2021000035440	427
RH VENTURE II LLC 7807 BAYMEADOWS RD E STE 205 JACKSONVILLE FL 32256	35-43-26-L4-08000.1200 3660 PASSION VINE DR ALVA FL 33920	HAMPTON LAKES AT RIVER HALL SOUTH LOT 120 AS DESC IN INST 2021000035440	428
RH VENTURE II LLC 7807 BAYMEADOWS RD E STE 205 JACKSONVILLE FL 32256	35-43-26-L4-08000.1210 3656 PASSION VINE DR ALVA FL 33920	HAMPTON LAKES AT RIVER HALL SOUTH LOT 121 AS DESC IN INST 2021000035440	429
RH VENTURE II LLC 7807 BAYMEADOWS RD E STE 205 JACKSONVILLE FL 32256	35-43-26-L4-08000.1220 3652 PASSION VINE DR ALVA FL 33920	HAMPTON LAKES AT RIVER HALL SOUTH LOT 122 AS DESC IN INST 2021000035440	430
RH VENTURE II LLC 7807 BAYMEADOWS RD E STE 205 JACKSONVILLE FL 32256	35-43-26-L4-08000.1230 3648 PASSION VINE DR ALVA FL 33920	HAMPTON LAKES AT RIVER HALL SOUTH LOT 123 AS DESC IN INST 2021000035440	431
RH VENTURE II LLC 7807 BAYMEADOWS RD E STE 205 JACKSONVILLE FL 32256	35-43-26-L4-08000.1240 3644 PASSION VINE DR ALVA FL 33920	HAMPTON LAKES AT RIVER HALL SOUTH LOT 124 AS DESC IN INST 2021000035440	432
RH VENTURE II LLC 7807 BAYMEADOWS RD E STE 205 JACKSONVILLE FL 32256	35-43-26-L4-08000.1250 3640 PASSION VINE DR ALVA FL 33920	HAMPTON LAKES AT RIVER HALL SOUTH LOT 125 AS DESC IN INST 2021000035440	433
RH VENTURE II LLC 7807 BAYMEADOWS RD E STE 205 JACKSONVILLE FL 32256	35-43-26-L4-08000.1260 3636 PASSION VINE DR ALVA FL 33920	HAMPTON LAKES AT RIVER HALL SOUTH LOT 126 AS DESC IN INST 2021000035440	434
RH VENTURE II LLC 7807 BAYMEADOWS RD E STE 205 JACKSONVILLE FL 32256	35-43-26-L4-08000.1270 3632 PASSION VINE DR ALVA FL 33920	HAMPTON LAKES AT RIVER HALL SOUTH LOT 127 AS DESC IN INST 2021000035440	435
RH VENTURE II LLC 7807 BAYMEADOWS RD E STE 205 JACKSONVILLE FL 32256	35-43-26-L4-08000.1280 3628 PASSION VINE DR ALVA FL 33920	HAMPTON LAKES AT RIVER HALL SOUTH LOT 128 AS DESC IN INST 2021000035440	436
RH VENTURE II LLC 7807 BAYMEADOWS RD E STE 205 JACKSONVILLE FL 32256	35-43-26-L4-08000.1290 3624 PASSION VINE DR ALVA FL 33920	HAMPTON LAKES AT RIVER HALL SOUTH LOT 129 AS DESC IN INST 2021000035440	437
RH VENTURE II LLC 7807 BAYMEADOWS RD E STE 205 JACKSONVILLE FL 32256	35-43-26-L4-08000.1300 3620 PASSION VINE DR ALVA FL 33920	HAMPTON LAKES AT RIVER HALL SOUTH LOT 130 AS DESC IN INST 2021000035440	438
LENNAR HOMES LLC 10481 BEN C PRATT 6 MILE CYPRESS PKWY FORT MYERS FL 33966	35-43-26-L4-08000.1310 3616 PASSION VINE DR ALVA FL 33920	HAMPTON LAKES AT RIVER HALL SOUTH LOT 131 AS DESC IN INST 2021000035440	439
LENNAR HOMES LLC 10481 BEN C PRATT 6 MILE CYPRESS PARKWAY FORT MYERS FL 33966	35-43-26-L4-08000.1320 3612 PASSION VINE DR ALVA FL 33920	HAMPTON LAKES AT RIVER HALL SOUTH LOT 132 AS DESC IN INST 2021000035440	440
LENNAR HOMES LLC 10481 BEN C PRATT	35-43-26-L4-08000.1330 3608 PASSION VINE DR ALVA FL 33920	HAMPTON LAKES AT RIVER HALL SOUTH LOT 133 AS DESC IN INST 2021000035440	441

6 MILE CYPRESS PARKWAY FORT MYERS FL 33966			
LENNAR HOMES LLC 10481 BEN C PRATT 6 MILE CYPRESS PARKWAY FORT MYERS FL 33966	35-43-26-L4-08000.1340 3604 PASSION VINE DR ALVA FL 33920	HAMPTON LAKES AT RIVER HALL SOUTH LOT 134 AS DESC IN INST 2021000035440	442
LENNAR HOMES LLC 10481 BEN C PRATT 6 MILE CYPRESS PARKWAY FORT MYERS FL 33966	35-43-26-L4-08000.1350 3600 PASSION VINE DR ALVA FL 33920	HAMPTON LAKES AT RIVER HALL SOUTH LOT 135 AS DESC IN INST 2021000035440	443
RH VENTURE II LLC 7807 BAYMEADOWS RD E STE 205 JACKSONVILLE FL 32256	35-43-26-L4-08000.1360 16168 BACOPA DR ALVA FL 33920	HAMPTON LAKES AT RIVER HALL SOUTH LOT 136 AS DESC IN INST 2021000035440	444
RH VENTURE II LLC 7807 BAYMEADOWS RD E STE 205 JACKSONVILLE FL 32256	35-43-26-L4-08000.1370 16172 BACOPA DR ALVA FL 33920	HAMPTON LAKES AT RIVER HALL SOUTH LOT 137 AS DESC IN INST 2021000035440	445
RH VENTURE II LLC 7807 BAYMEADOWS RD E STE 205 JACKSONVILLE FL 32256	35-43-26-L4-08000.1380 16176 BACOPA DR ALVA FL 33920	HAMPTON LAKES AT RIVER HALL SOUTH LOT 138 AS DESC IN INST 2021000035440	446
RH VENTURE II LLC 7807 BAYMEADOWS RD E STE 205 JACKSONVILLE FL 32256	35-43-26-L4-08000.1390 3603 WILD SAGE WAY ALVA FL 33920	HAMPTON LAKES AT RIVER HALL SOUTH LOT 139 AS DESC IN INST 2021000035440	447
RH VENTURE II LLC 7807 BAYMEADOWS RD E STE 205 JACKSONVILLE FL 32256	35-43-26-L4-08000.1400 3607 WILD SAGE WAY ALVA FL 33920	HAMPTON LAKES AT RIVER HALL SOUTH LOT 140 AS DESC IN INST 2021000035440	448
RH VENTURE II LLC 7807 BAYMEADOWS RD E STE 205 JACKSONVILLE FL 32256	35-43-26-L4-08000.1410 3611 WILD SAGE WAY ALVA FL 33920	HAMPTON LAKES AT RIVER HALL SOUTH LOT 141 AS DESC IN INST 2021000035440	449
RH VENTURE II LLC 7807 BAYMEADOWS RD E STE 205 JACKSONVILLE FL 32256	35-43-26-L4-08000.1420 3615 WILD SAGE WAY ALVA FL 33920	HAMPTON LAKES AT RIVER HALL SOUTH LOT 142 AS DESC IN INST 2021000035440	450
RH VENTURE II LLC 7807 BAYMEADOWS RD E STE 205 JACKSONVILLE FL 32256	35-43-26-L4-08000.1430 3619 WILD SAGE WAY ALVA FL 33920	HAMPTON LAKES AT RIVER HALL SOUTH LOT 143 AS DESC IN INST 2021000035440	451
RH VENTURE II LLC 7807 BAYMEADOWS RD E STE 205 JACKSONVILLE FL 32256	35-43-26-L4-08000.1440 3623 WILD SAGE WAY ALVA FL 33920	HAMPTON LAKES AT RIVER HALL SOUTH LOT 144 AS DESC IN INST 2021000035440	452
RH VENTURE II LLC 7807 BAYMEADOWS RD E STE 205 JACKSONVILLE FL 32256	35-43-26-L4-08000.1450 3627 WILD SAGE WAY ALVA FL 33920	HAMPTON LAKES AT RIVER HALL SOUTH LOT 145 AS DESC IN INST 2021000035440	453
RH VENTURE II LLC 7807 BAYMEADOWS RD E STE 205 JACKSONVILLE FL 32256	35-43-26-L4-08000.1460 3629 WILD SAGE WAY ALVA FL 33920	HAMPTON LAKES AT RIVER HALL SOUTH LOT 146 AS DESC IN INST 2021000035440	454
RH VENTURE II LLC 7807 BAYMEADOWS RD E STE 205 JACKSONVILLE FL 32256	35-43-26-L4-08000.1470 3633 WILD SAGE WAY ALVA FL 33920	HAMPTON LAKES AT RIVER HALL SOUTH LOT 147 AS DESC IN INST 2021000035440	455
RH VENTURE II LLC 7807 BAYMEADOWS RD E STE 205 JACKSONVILLE FL 32256	35-43-26-L4-08000.1480 3637 WILD SAGE WAY ALVA FL 33920	HAMPTON LAKES AT RIVER HALL SOUTH LOT 148 AS DESC IN INST 2021000035440	456
RH VENTURE II LLC 7807 BAYMEADOWS RD E STE 205 JACKSONVILLE FL 32256	35-43-26-L4-08000.1490 3641 WILD SAGE WAY ALVA FL 33920	HAMPTON LAKES AT RIVER HALL SOUTH LOT 149 AS DESC IN INST 2021000035440	457
RH VENTURE II LLC 7807 BAYMEADOWS RD E STE 205 JACKSONVILLE FL 32256	35-43-26-L4-08000.1500 3645 WILD SAGE WAY ALVA FL 33920	HAMPTON LAKES AT RIVER HALL SOUTH LOT 150 AS DESC IN INST 2021000035440	458
RH VENTURE II LLC 7807 BAYMEADOWS RD E STE 205 JACKSONVILLE FL 32256	35-43-26-L4-08000.1510 3649 WILD SAGE WAY ALVA FL 33920	HAMPTON LAKES AT RIVER HALL SOUTH LOT 151 AS DESC IN INST 2021000035440	459
RH VENTURE II LLC	35-43-26-L4-08000.1520	HAMPTON LAKES AT RIVER	460

7807 BAYMEADOWS RD E STE 205 JACKSONVILLE FL 32256	3651 WILD SAGE WAY ALVA FL 33920	HALL SOUTH LOT 152 AS DESC IN INST 2021000035440	
RH VENTURE II LLC 7807 BAYMEADOWS RD E STE 205 JACKSONVILLE FL 32256	35-43-26-L4-08000.1530 3655 WILD SAGE WAY ALVA FL 33920	HAMPTON LAKES AT RIVER HALL SOUTH LOT 153 AS DESC IN INST 2021000035440	461
RH VENTURE II LLC 7807 BAYMEADOWS RD E STE 205 JACKSONVILLE FL 32256	35-43-26-L4-08000.1540 3659 WILD SAGE WAY ALVA FL 33920	HAMPTON LAKES AT RIVER HALL SOUTH LOT 154 AS DESC IN INST 2021000035440	462
RH VENTURE II LLC 7807 BAYMEADOWS RD E STE 205 JACKSONVILLE FL 32256	35-43-26-L4-08000.1550 3663 WILD SAGE WAY ALVA FL 33920	HAMPTON LAKES AT RIVER HALL SOUTH LOT 155 AS DESC IN INST 2021000035440	463
RH VENTURE II LLC 7807 BAYMEADOWS RD E STE 205 JACKSONVILLE FL 32256	35-43-26-L4-08000.2320 3650 WILD SAGE WAY ALVA FL 33920	HAMPTON LAKES AT RIVER HALL SOUTH LOT 232 AS DESC IN INST 2021000035440	464
RH VENTURE II LLC 7807 BAYMEADOWS RD E STE 205 JACKSONVILLE FL 32256	35-43-26-L4-08000.2330 3646 WILD SAGE WAY ALVA FL 33920	HAMPTON LAKES AT RIVER HALL SOUTH LOT 233 AS DESC IN INST 2021000035440	465
RH VENTURE II LLC 7807 BAYMEADOWS RD E STE 205 JACKSONVILLE FL 32256	35-43-26-L4-08000.2340 3642 WILD SAGE WAY ALVA FL 33920	HAMPTON LAKES AT RIVER HALL SOUTH LOT 234 AS DESC IN INST 2021000035440	466
RH VENTURE II LLC 7807 BAYMEADOWS RD E STE 205 JACKSONVILLE FL 32256	35-43-26-L4-08000.2350 3638 WILD SAGE WAY ALVA FL 33920	HAMPTON LAKES AT RIVER HALL SOUTH LOT 235 AS DESC IN INST 2021000035440	467
RH VENTURE II LLC 7807 BAYMEADOWS RD E STE 205 JACKSONVILLE FL 32256	35-43-26-L4-08000.2360 3634 WILD SAGE WAY ALVA FL 33920	HAMPTON LAKES AT RIVER HALL SOUTH LOT 236 AS DESC IN INST 2021000035440	468
RH VENTURE II LLC 7807 BAYMEADOWS RD E STE 205 JACKSONVILLE FL 32256	35-43-26-L4-08000.2370 3630 WILD SAGE WAY ALVA FL 33920	HAMPTON LAKES AT RIVER HALL SOUTH LOT 237 AS DESC IN INST 2021000035440	469
RH VENTURE II LLC 7807 BAYMEADOWS RD E STE 205 JACKSONVILLE FL 32256	35-43-26-L4-08000.2380 3626 WILD SAGE WAY ALVA FL 33920	HAMPTON LAKES AT RIVER HALL SOUTH LOT 238 AS DESC IN INST 2021000035440	470
RH VENTURE II LLC 7807 BAYMEADOWS RD E STE 205 JACKSONVILLE FL 32256	35-43-26-L4-08000.2390 3622 WILD SAGE WAY ALVA FL 33920	HAMPTON LAKES AT RIVER HALL SOUTH LOT 239 AS DESC IN INST 2021000035440	471
RH VENTURE II LLC 7807 BAYMEADOWS RD E STE 205 JACKSONVILLE FL 32256	35-43-26-L4-08000.2400 3618 WILD SAGE WAY ALVA FL 33920	HAMPTON LAKES AT RIVER HALL SOUTH LOT 240 AS DESC IN INST 2021000035440	472
RH VENTURE II LLC 7807 BAYMEADOWS RD E STE 205 JACKSONVILLE FL 32256	35-43-26-L4-08000.2410 3614 WILD SAGE WAY ALVA FL 33920	HAMPTON LAKES AT RIVER HALL SOUTH LOT 241 AS DESC IN INST 2021000035440	473
RH VENTURE II LLC 7807 BAYMEADOWS RD E STE 205 JACKSONVILLE FL 32256	35-43-26-L4-08000.2420 3610 WILD SAGE WAY ALVA FL 33920	HAMPTON LAKES AT RIVER HALL SOUTH LOT 242 AS DESC IN INST 2021000035440	474
RH VENTURE II LLC 7807 BAYMEADOWS RD E STE 205 JACKSONVILLE FL 32256	35-43-26-L4-08000.2430 3606 WILD SAGE WAY ALVA FL 33920	HAMPTON LAKES AT RIVER HALL SOUTH LOT 243 AS DESC IN INST 2021000035440	475
RH VENTURE II LLC 7807 BAYMEADOWS RD E STE 205 JACKSONVILLE FL 32256	35-43-26-L4-08000.2440 3602 WILD SAGE WAY ALVA FL 33920	HAMPTON LAKES AT RIVER HALL SOUTH LOT 244 AS DESC IN INST 2021000035440	476
RH VENTURE II LLC 7807 BAYMEADOWS RD E STE 205 JACKSONVILLE FL 32256	35-43-26-L4-08000.2450 16202 BACOPA DR ALVA FL 33920	HAMPTON LAKES AT RIVER HALL SOUTH LOT 245 AS DESC IN INST 2021000035440	477
RH VENTURE II LLC 7807 BAYMEADOWS RD E STE 205 JACKSONVILLE FL 32256	35-43-26-L4-08000.2460 16206 BACOPA DR ALVA FL 33920	HAMPTON LAKES AT RIVER HALL SOUTH LOT 246 AS DESC IN INST 2021000035440	478
RH VENTURE II LLC 7807 BAYMEADOWS RD E STE 205 JACKSONVILLE FL 32256	35-43-26-L4-08000.2470 16210 BACOPA DR ALVA FL 33920	HAMPTON LAKES AT RIVER HALL SOUTH LOT 247 AS DESC IN INST 2021000035440	479

RH VENTURE II LLC 7807 BAYMEADOWS RD E STE 205 JACKSONVILLE FL 32256	35-43-26-L4-08000.2480 16214 BACOPA DR ALVA FL 33920	HAMPTON LAKES AT RIVER HALL SOUTH LOT 248 AS DESC IN INST 2021000035440	480
PULTE HOME COMPANY LLC 24311 WALDEN CENTER DR STE 300 BONITA SPRINGS FL 34134	35-43-26-L4-08000.2530 16221 BACOPA DR ALVA FL 33920	HAMPTON LAKES AT RIVER HALL SOUTH LOT 253 AS DESC IN INST 2021000035440	481
PULTE HOME COMPANY LLC 24311 WALDEN CENTER DR STE 300 BONITA SPRINGS FL 34134	35-43-26-L4-08000.2540 16215 BACOPA DR ALVA FL 33920	HAMPTON LAKES AT RIVER HALL SOUTH LOT 254 AS DESC IN INST 2021000035440	482
PULTE HOME COMPANY LLC 24311 WALDEN CENTER DR #300 BONITA SPRINGS FL 34134	35-43-26-L4-08000.2550 16211 BACOPA DR ALVA FL 33920	HAMPTON LAKES AT RIVER HALL SOUTH LOT 255 AS DESC IN INST 2021000035440	483
LENNAR HOMES LLC 10481 BEN C PRATT 6 MILE CYPRESS PKWY FORT MYERS FL 33966	35-43-26-L4-08000.2560 16207 BACOPA DR ALVA FL 33920	HAMPTON LAKES AT RIVER HALL SOUTH LOT 256 AS DESC IN INST 2021000035440	484
LENNAR HOMES LLC 10481 BEN C PRATT 6 MILE CYPRESS PKWY FORT MYERS FL 33966	35-43-26-L4-08000.2570 16203 BACOPA DR ALVA FL 33920	HAMPTON LAKES AT RIVER HALL SOUTH LOT 257 AS DESC IN INST 2021000035440	485
LENNAR HOMES LLC 10481 BEN C PRATT 6 MILE CYPRESS PKWY FORT MYERS FL 33966	35-43-26-L4-08000.2580 16199 BACOPA DR ALVA FL 33920	HAMPTON LAKES AT RIVER HALL SOUTH LOT 258 AS DESC IN INST 2021000035440	486
LENNAR HOMES LLC 10481 BEN C PRATT 6 MILE CYPRESS PKWY FORT MYERS FL 33966	35-43-26-L4-08000.2590 16195 BACOPA DR ALVA FL 33920	HAMPTON LAKES AT RIVER HALL SOUTH LOT 259 AS DESC IN INST 2021000035440	487
LENNAR HOMES LLC 10481 BEN C PRATT 6 MILE CYPRESS PKWY FORT MYERS FL 33966	35-43-26-L4-08000.2600 16191 BACOPA DR ALVA FL 33920	HAMPTON LAKES AT RIVER HALL SOUTH LOT 260 AS DESC IN INST 2021000035440	488
RH VENTURE II LLC 7807 BAYMEADOWS RD E STE 205 JACKSONVILLE FL 32256	35-43-26-L4-08000.2610 16187 BACOPA DR ALVA FL 33920	HAMPTON LAKES AT RIVER HALL SOUTH LOT 261 AS DESC IN INST 2021000035440	489
RH VENTURE II LLC 7807 BAYMEADOWS RD E STE 205 JACKSONVILLE FL 32256	35-43-26-L4-08000.2620 16183 BACOPA DR ALVA FL 33920	HAMPTON LAKES AT RIVER HALL SOUTH LOT 262 AS DESC IN INST 2021000035440	490
PULTE HOME COMPANY LLC 24311 WALDEN CENTER DR STE 300 BONITA SPRINGS FL 34134	35-43-26-L4-08000.2630 16179 BACOPA DR ALVA FL 33920	HAMPTON LAKES AT RIVER HALL SOUTH LOT 263 AS DESC IN INST 2021000035440	491
PULTE HOME COMPANY LLC 24311 WALDEN CENTER DR STE 300 BONITA SPRINGS FL 34134	35-43-26-L4-08000.2640 16242 ROSEMALLOW LN ALVA FL 33920	HAMPTON LAKES AT RIVER HALL SOUTH LOT 264 AS DESC IN INST 2021000035440	492
PULTE HOME COMPANY LLC 24311 WALDEN CENTER DR STE 300 BONITA SPRINGS FL 34134	35-43-26-L4-08000.2650 16246 ROSEMALLOW LN ALVA FL 33920	HAMPTON LAKES AT RIVER HALL SOUTH LOT 265 AS DESC IN INST 2021000035440	493
PULTE HOME COMPANY LLC 24311 WALDEN CENTER DR STE 300 BONITA SPRINGS FL 34134	35-43-26-L4-08000.2660 16250 ROSEMALLOW LN ALVA FL 33920	HAMPTON LAKES AT RIVER HALL SOUTH LOT 266 AS DESC IN INST 2021000035440	494
LENNAR HOMES LLC 10481 BEN C PRATT 6 MILE CYPRESS PKWY FORT MYERS FL 33966	35-43-26-L4-08000.2670 16254 ROSEMALLOW LN ALVA FL 33920	HAMPTON LAKES AT RIVER HALL SOUTH LOT 267 AS DESC IN INST 2021000035440	495
LENNAR HOMES LLC 10481 BEN C PRATT 6 MILE CYPRESS PKWY FORT MYERS FL 33966	35-43-26-L4-08000.2680 16258 ROSEMALLOW LN ALVA FL 33920	HAMPTON LAKES AT RIVER HALL SOUTH LOT 268 AS DESC IN INST 2021000035440	496
LENNAR HOMES LLC	35-43-26-L4-08000.2690	HAMPTON LAKES AT RIVER	497

10481 BEN C PRATT 6 MILE CYPRESS PKWY FORT MYERS FL 33966	16262 ROSEMALLOW LN ALVA FL 33920	HALL SOUTH LOT 269 AS DESC IN INST 2021000035440	
LENNAR HOMES LLC 10481 BEN C PRATT 6 MILE CYPRESS PKWY FORT MYERS FL 33966	35-43-26-L4-08000.2700 16266 ROSEMALLOW LN ALVA FL 33920	HAMPTON LAKES AT RIVER HALL SOUTH LOT 270 AS DESC IN INST 2021000035440	498
RH VENTURE II LLC 7807 BAYMEADOWS RD E STE 205 JACKSONVILLE FL 32256	35-43-26-L4-08000.2710 16138 ROSEMALLOW LN ALVA FL 33920	HAMPTON LAKES AT RIVER HALL SOUTH LOT 271 AS DESC IN INST 2021000035440	499
RH VENTURE II LLC 7807 BAYMEADOWS RD E STE 205 JACKSONVILLE FL 32256	35-43-26-L4-08000.2720 16134 ROSEMALLOW LN ALVA FL 33920	HAMPTON LAKES AT RIVER HALL SOUTH LOT 272 AS DESC IN INST 2021000035440	500
RH VENTURE II LLC 7807 BAYMEADOWS RD E STE 205 JACKSONVILLE FL 32256	35-43-26-L4-08000.2730 16130 ROSEMALLOW LN ALVA FL 33920	HAMPTON LAKES AT RIVER HALL SOUTH LOT 273 AS DESC IN INST 2021000035440	501
RH VENTURE II LLC 7807 BAYMEADOWS RD E STE 205 JACKSONVILLE FL 32256	35-43-26-L4-08000.2740 16126 ROSEMALLOW LN ALVA FL 33920	HAMPTON LAKES AT RIVER HALL SOUTH LOT 274 AS DESC IN INST 2021000035440	502
RH VENTURE II LLC 7807 BAYMEADOWS RD E STE 205 JACKSONVILLE FL 32256	35-43-26-L4-08000.2750 16122 ROSEMALLOW LN ALVA FL 33920	HAMPTON LAKES AT RIVER HALL SOUTH LOT 275 AS DESC IN INST 2021000035440	503
RH VENTURE II LLC 7807 BAYMEADOWS RD E STE 205 JACKSONVILLE FL 32256	35-43-26-L4-08000.2760 16118 ROSEMALLOW LN ALVA FL 33920	HAMPTON LAKES AT RIVER HALL SOUTH LOT 276 AS DESC IN INST 2021000035440	504
RH VENTURE II LLC 7807 BAYMEADOWS RD E STE 205 JACKSONVILLE FL 32256	35-43-26-L4-08000.2770 16114 ROSEMALLOW LN ALVA FL 33920	HAMPTON LAKES AT RIVER HALL SOUTH LOT 277 AS DESC IN INST 2021000035440	505
RH VENTURE II LLC 7807 BAYMEADOWS RD E STE 205 JACKSONVILLE FL 32256	35-43-26-L4-08000.2780 16088 ROSEMALLOW LN ALVA FL 33920	HAMPTON LAKES AT RIVER HALL SOUTH LOT 278 AS DESC IN INST 2021000035440	506
RH VENTURE II LLC 7807 BAYMEADOWS RD E STE 205 JACKSONVILLE FL 32256	35-43-26-L4-08000.2790 16082 ROSEMALLOW LN ALVA FL 33920	HAMPTON LAKES AT RIVER HALL SOUTH LOT 279 AS DESC IN INST 2021000035440	507
RH VENTURE II LLC 7807 BAYMEADOWS RD E STE 205 JACKSONVILLE FL 32256	35-43-26-L4-08000.2800 16078 ROSEMALLOW LN ALVA FL 33920	HAMPTON LAKES AT RIVER HALL SOUTH LOT 280 AS DESC IN INST 2021000035440	508
RH VENTURE II LLC 7807 BAYMEADOWS RD E STE 205 JACKSONVILLE FL 32256	35-43-26-L4-08000.2810 16074 ROSEMALLOW LN ALVA FL 33920	HAMPTON LAKES AT RIVER HALL SOUTH LOT 281 AS DESC IN INST 2021000035440	509
RH VENTURE II LLC 7807 BAYMEADOWS RD E STE 205 JACKSONVILLE FL 32256	35-43-26-L4-08000.2820 16070 ROSEMALLOW LN ALVA FL 33920	HAMPTON LAKES AT RIVER HALL SOUTH LOT 282 AS DESC IN INST 2021000035440	510
RH VENTURE II LLC 7807 BAYMEADOWS RD E STE 205 JACKSONVILLE FL 32256	35-43-26-L4-08000.2830 16066 ROSEMALLOW LN ALVA FL 33920	HAMPTON LAKES AT RIVER HALL SOUTH LOT 283 AS DESC IN INST 2021000035440	511
RH VENTURE II LLC 7807 BAYMEADOWS RD E STE 205 JACKSONVILLE FL 32256	35-43-26-L4-08000.2840 16062 ROSEMALLOW LN ALVA FL 33920	HAMPTON LAKES AT RIVER HALL SOUTH LOT 284 AS DESC IN INST 2021000035440	512
RH VENTURE II LLC 7807 BAYMEADOWS RD E STE 205 JACKSONVILLE FL 32256	35-43-26-L4-08000.2850 3655 RAIN LILY LN ALVA FL 33920	HAMPTON LAKES AT RIVER HALL SOUTH LOT 285 AS DESC IN INST 2021000035440	513
RH VENTURE II LLC 7807 BAYMEADOWS RD E STE 205 JACKSONVILLE FL 32256	35-43-26-L4-08000.2860 3651 RAIN LILY LN ALVA FL 33920	HAMPTON LAKES AT RIVER HALL SOUTH LOT 286 AS DESC IN INST 2021000035440	514
RH VENTURE II LLC 7807 BAYMEADOWS RD E STE 205 JACKSONVILLE FL 32256	35-43-26-L4-08000.2870 3647 RAIN LILY LN ALVA FL 33920	HAMPTON LAKES AT RIVER HALL SOUTH LOT 287 AS DESC IN INST 2021000035440	515
RH VENTURE II LLC	35-43-26-L4-08000.2880	HAMPTON LAKES AT RIVER	516

7807 BAYMEADOWS RD E STE 205 JACKSONVILLE FL 32256	3643 RAIN LILY LN ALVA FL 33920	HALL SOUTH LOT 288 AS DESC IN INST 2021000035440	
RH VENTURE II LLC 7807 BAYMEADOWS RD E STE 205 JACKSONVILLE FL 32256	35-43-26-L4-08000.2890 3639 RAIN LILY LN ALVA FL 33920	HAMPTON LAKES AT RIVER HALL SOUTH LOT 289 AS DESC IN INST 2021000035440	517
RH VENTURE II LLC 7807 BAYMEADOWS RD E STE 205 JACKSONVILLE FL 32256	35-43-26-L4-08000.2900 3635 RAIN LILY LN ALVA FL 33920	HAMPTON LAKES AT RIVER HALL SOUTH LOT 290 AS DESC IN INST 2021000035440	518
RH VENTURE II LLC 7807 BAYMEADOWS RD E STE 205 JACKSONVILLE FL 32256	35-43-26-L4-08000.2910 3629 RAIN LILY LN ALVA FL 33920	HAMPTON LAKES AT RIVER HALL SOUTH LOT 291 AS DESC IN INST 2021000035440	519
RH VENTURE II LLC 7807 BAYMEADOWS RD E STE 205 JACKSONVILLE FL 32256	35-43-26-L4-08000.2920 3621 RAIN LILY LN ALVA FL 33920	HAMPTON LAKES AT RIVER HALL SOUTH LOT 292 AS DESC IN INST 2021000035440	520
RH VENTURE II LLC 7807 BAYMEADOWS RD E STE 205 JACKSONVILLE FL 32256	35-43-26-L4-08000.2930 3617 RAIN LILY LN ALVA FL 33920	HAMPTON LAKES AT RIVER HALL SOUTH LOT 293 AS DESC IN INST 2021000035440	521
RH VENTURE II LLC 7807 BAYMEADOWS RD E STE 205 JACKSONVILLE FL 32256	35-43-26-L4-08000.2940 3611 RAIN LILY LN ALVA FL 33920	HAMPTON LAKES AT RIVER HALL SOUTH LOT 294 AS DESC IN INST 2021000035440	522
RH VENTURE II LLC 7807 BAYMEADOWS RD E STE 205 JACKSONVILLE FL 32256	35-43-26-L4-08000.2950 16184 ROSEMALLOW LN ALVA FL 33920	HAMPTON LAKES AT RIVER HALL SOUTH LOT 295 AS DESC IN INST 2021000035440	523
RH VENTURE II LLC 7807 BAYMEADOWS RD E STE 205 JACKSONVILLE FL 32256	35-43-26-L4-08000.2960 16180 ROSEMALLOW LN ALVA FL 33920	HAMPTON LAKES AT RIVER HALL SOUTH LOT 296 AS DESC IN INST 2021000035440	524
RH VENTURE II LLC 7807 BAYMEADOWS RD E STE 205 JACKSONVILLE FL 32256	35-43-26-L4-08000.2970 16176 ROSEMALLOW LN ALVA FL 33920	HAMPTON LAKES AT RIVER HALL SOUTH LOT 297 AS DESC IN INST 2021000035440	525
RH VENTURE II LLC 7807 BAYMEADOWS RD E STE 205 JACKSONVILLE FL 32256	35-43-26-L4-08000.2980 16172 ROSEMALLOW LN ALVA FL 33920	HAMPTON LAKES AT RIVER HALL SOUTH LOT 298 AS DESC IN INST 2021000035440	526
RH VENTURE II LLC 7807 BAYMEADOWS RD E STE 205 JACKSONVILLE FL 32256	35-43-26-L4-08000.2990 16168 ROSEMALLOW LN ALVA FL 33920	HAMPTON LAKES AT RIVER HALL SOUTH LOT 299 AS DESC IN INST 2021000035440	527
RH VENTURE II LLC 7807 BAYMEADOWS RD E STE 205 JACKSONVILLE FL 32256	35-43-26-L4-08000.3000 16164 ROSEMALLOW LN ALVA FL 33920	HAMPTON LAKES AT RIVER HALL SOUTH LOT 300 AS DESC IN INST 2021000035440	528
LENNAR HOMES LLC 10481 BEN C PRATT 6 MILE CYPRESS PKWY FORT MYERS FL 33966	35-43-26-L4-08000.3010 3602 RAIN LILY LN ALVA FL 33920	HAMPTON LAKES AT RIVER HALL SOUTH LOT 301 AS DESC IN INST 2021000035440	529
RH VENTURE II LLC 7807 BAYMEADOWS RD E STE 205 JACKSONVILLE FL 32256	35-43-26-L4-08000.3020 3606 RAIN LILY LN ALVA FL 33920	HAMPTON LAKES AT RIVER HALL SOUTH LOT 302 AS DESC IN INST 2021000035440	530
RH VENTURE II LLC 7807 BAYMEADOWS RD E STE 205 JACKSONVILLE FL 32256	35-43-26-L4-08000.3030 3610 RAIN LILY LN ALVA FL 33920	HAMPTON LAKES AT RIVER HALL SOUTH LOT 303 AS DESC IN INST 2021000035440	531
RH VENTURE II LLC 7807 BAYMEADOWS RD E STE 205 JACKSONVILLE FL 32256	35-43-26-L4-08000.3040 3614 RAIN LILY LN ALVA FL 33920	HAMPTON LAKES AT RIVER HALL SOUTH LOT 304 AS DESC IN INST 2021000035440	532
RH VENTURE II LLC 7807 BAYMEADOWS RD E STE 205 JACKSONVILLE FL 32256	35-43-26-L4-08000.3050 3618 RAIN LILY LN ALVA FL 33920	HAMPTON LAKES AT RIVER HALL SOUTH LOT 305 AS DESC IN INST 2021000035440	533
RH VENTURE II LLC 7807 BAYMEADOWS RD E STE 205 JACKSONVILLE FL 32256	35-43-26-L4-08000.3060 3622 RAIN LILY LN ALVA FL 33920	HAMPTON LAKES AT RIVER HALL SOUTH LOT 306 AS DESC IN INST 2021000035440	534
RH VENTURE II LLC 7807 BAYMEADOWS RD E STE 205	35-43-26-L4-08000.3070 3626 RAIN LILY LN	HAMPTON LAKES AT RIVER HALL SOUTH LOT 307 AS DESC	535

JACKSONVILLE FL 32256	ALVA FL 33920	IN INST 2021000035440	
RH VENTURE II LLC 7807 BAYMEADOWS RD E STE 205 JACKSONVILLE FL 32256	35-43-26-L4-08000.3080 3630 RAIN LILY LN ALVA FL 33920	HAMPTON LAKES AT RIVER HALL SOUTH LOT 308 AS DESC IN INST 2021000035440	536
RH VENTURE II LLC 7807 BAYMEADOWS RD E STE 205 JACKSONVILLE FL 32256	35-43-26-L4-08000.3090 3634 RAIN LILY LN ALVA FL 33920	HAMPTON LAKES AT RIVER HALL SOUTH LOT 309 AS DESC IN INST 2021000035440	537
RH VENTURE II LLC 7807 BAYMEADOWS RD E STE 205 JACKSONVILLE FL 32256	35-43-26-L4-08000.3100 3638 RAIN LILY LN ALVA FL 33920	HAMPTON LAKES AT RIVER HALL SOUTH LOT 310 AS DESC IN INST 2021000035440	538
RH VENTURE II LLC 7807 BAYMEADOWS RD E STE 205 JACKSONVILLE FL 32256	35-43-26-L4-08000.3110 3642 RAIN LILY LN ALVA FL 33920	HAMPTON LAKES AT RIVER HALL SOUTH LOT 311 AS DESC IN INST 2021000035440	539
RH VENTURE II LLC 7807 BAYMEADOWS RD E STE 205 JACKSONVILLE FL 32256	35-43-26-L4-08000.3120 16042 ROSEMALLOW LN ALVA FL 33920	HAMPTON LAKES AT RIVER HALL SOUTH LOT 312 AS DESC IN INST 2021000035440	540
RH VENTURE II LLC 7807 BAYMEADOWS RD E STE 205 JACKSONVILLE FL 32256	35-43-26-L4-08000.3130 16038 ROSEMALLOW LN ALVA FL 33920	HAMPTON LAKES AT RIVER HALL SOUTH LOT 313 AS DESC IN INST 2021000035440	541
RH VENTURE II LLC 7807 BAYMEADOWS RD E STE 205 JACKSONVILLE FL 32256	35-43-26-L4-08000.3140 16034 ROSEMALLOW LN ALVA FL 33920	HAMPTON LAKES AT RIVER HALL SOUTH LOT 314 AS DESC IN INST 2021000035440	542
RH VENTURE II LLC 7807 BAYMEADOWS RD E STE 205 JACKSONVILLE FL 32256	35-43-26-L4-08000.3150 16030 ROSEMALLOW LN ALVA FL 33920	HAMPTON LAKES AT RIVER HALL SOUTH LOT 315 AS DESC IN INST 2021000035440	543
RH VENTURE II LLC 7807 BAYMEADOWS RD E STE 205 JACKSONVILLE FL 32256	35-43-26-L4-08000.3160 16026 ROSEMALLOW LN ALVA FL 33920	HAMPTON LAKES AT RIVER HALL SOUTH LOT 316 AS DESC IN INST 2021000035440	544
RH VENTURE II LLC 7807 BAYMEADOWS RD E STE 205 JACKSONVILLE FL 32256	35-43-26-L4-08000.3170 16022 ROSEMALLOW LN ALVA FL 33920	HAMPTON LAKES AT RIVER HALL SOUTH LOT 317 AS DESC IN INST 2021000035440	545
RH VENTURE II LLC 7807 BAYMEADOWS RD E STE 205 JACKSONVILLE FL 32256	35-43-26-L4-08000.3180 16018 ROSEMALLOW LN ALVA FL 33920	HAMPTON LAKES AT RIVER HALL SOUTH LOT 318 AS DESC IN INST 2021000035440	546
RH VENTURE II LLC 7807 BAYMEADOWS RD E STE 205 JACKSONVILLE FL 32256	35-43-26-L4-08000.3190 3667 PASSION VINE DR ALVA FL 33920	HAMPTON LAKES AT RIVER HALL SOUTH LOT 319 AS DESC IN INST 2021000035440	547
RH VENTURE II LLC 7807 BAYMEADOWS RD E STE 205 JACKSONVILLE FL 32256	35-43-26-L4-08000.3200 3663 PASSION VINE DR ALVA FL 33920	HAMPTON LAKES AT RIVER HALL SOUTH LOT 320 AS DESC IN INST 2021000035440	548
RH VENTURE II LLC 7807 BAYMEADOWS RD E STE 205 JACKSONVILLE FL 32256	35-43-26-L4-08000.3210 3659 PASSION VINE DR ALVA FL 33920	HAMPTON LAKES AT RIVER HALL SOUTH LOT 321 AS DESC IN INST 2021000035440	549
RH VENTURE II LLC 7807 BAYMEADOWS RD E STE 205 JACKSONVILLE FL 32256	35-43-26-L4-08000.3220 3655 PASSION VINE DR ALVA FL 33920	HAMPTON LAKES AT RIVER HALL SOUTH LOT 322 AS DESC IN INST 2021000035440	550
RH VENTURE II LLC 7807 BAYMEADOWS RD E STE 205 JACKSONVILLE FL 32256	35-43-26-L4-08000.3230 3651 PASSION VINE DR ALVA FL 33920	HAMPTON LAKES AT RIVER HALL SOUTH LOT 323 AS DESC IN INST 2021000035440	551
RH VENTURE II LLC 7807 BAYMEADOWS RD E STE 205 JACKSONVILLE FL 32256	35-43-26-L4-08000.3240 3647 PASSION VINE DR ALVA FL 33920	HAMPTON LAKES AT RIVER HALL SOUTH LOT 324 AS DESC IN INST 2021000035440	552
RH VENTURE II LLC 7807 BAYMEADOWS RD E STE 205 JACKSONVILLE FL 32256	35-43-26-L4-08000.3250 3643 PASSION VINE DR ALVA FL 33920	HAMPTON LAKES AT RIVER HALL SOUTH LOT 325 AS DESC IN INST 2021000035440	553
RH VENTURE II LLC 7807 BAYMEADOWS RD E STE 205 JACKSONVILLE FL 32256	35-43-26-L4-08000.3260 3637 PASSION VINE DR ALVA FL 33920	HAMPTON LAKES AT RIVER HALL SOUTH LOT 326 AS DESC IN INST 2021000035440	554

RH VENTURE II LLC 7807 BAYMEADOWS RD E STE 205 JACKSONVILLE FL 32256	35-43-26-L4-08000.3270 3629 PASSION VINE DR ALVA FL 33920	HAMPTON LAKES AT RIVER HALL SOUTH LOT 327 AS DESC IN INST 2021000035440	555
RH VENTURE II LLC 7807 BAYMEADOWS RD E STE 205 JACKSONVILLE FL 32256	35-43-26-L4-08000.3280 3625 PASSION VINE DR ALVA FL 33920	HAMPTON LAKES AT RIVER HALL SOUTH LOT 328 AS DESC IN INST 2021000035440	556
PULTE HOME COMPANY LLC 24311 WALDEN CENTER DR STE 300 BONITA SPRINGS FL 34134	35-43-26-L4-08000.3290 3621 PASSION VINE DR ALVA FL 33920	HAMPTON LAKES AT RIVER HALL SOUTH LOT 329 AS DESC IN INST 2021000035440	557
RH VENTURE II LLC 7807 BAYMEADOWS RD E STE 205 JACKSONVILLE FL 32256	35-43-26-L4-08000.3300 3617 PASSION VINE DR ALVA FL 33920	HAMPTON LAKES AT RIVER HALL SOUTH LOT 330 AS DESC IN INST 2021000035440	558
RH VENTURE II LLC 7807 BAYMEADOWS RD E STE 205 JACKSONVILLE FL 32256	35-43-26-L4-08000.3310 3613 PASSION VINE DR ALVA FL 33920	HAMPTON LAKES AT RIVER HALL SOUTH LOT 331 AS DESC IN INST 2021000035440	559
RH VENTURE II LLC 7807 BAYMEADOWS RD E STE 205 JACKSONVILLE FL 32256	35-43-26-L4-08000.3320 3609 PASSION VINE DR ALVA FL 33920	HAMPTON LAKES AT RIVER HALL SOUTH LOT 332 AS DESC IN INST 2021000035440	560
LENNAR HOMES LLC 10481 BEN C PRATT 6 MILE CYPRESS PARKWAY FORT MYERS FL 33966	35-43-26-L4-08000.3330 3605 PASSION VINE DR ALVA FL 33920	HAMPTON LAKES AT RIVER HALL SOUTH LOT 333 AS DESC IN INST 2021000035440	561
LENNAR HOMES LLC 10481 BEN C PRATT 6 MILE CYPRESS PKWY FORT MYERS FL 33966	35-43-26-L4-08000.3340 3601 PASSION VINE DR ALVA FL 33920	HAMPTON LAKES AT RIVER HALL SOUTH LOT 334 AS DESC IN INST 2021000035440	562
LENNAR HOMES LLC 10481 BEN C PRATT 6 MILE CYPRESS PKWY FORT MYERS FL 33966	35-43-26-L4-08000.3350 16212 ROSEMALLOW LN ALVA FL 33920	HAMPTON LAKES AT RIVER HALL SOUTH LOT 335 AS DESC IN INST 2021000035440	563
LENNAR HOMES LLC 10481 BEN C PRATT 6 MILE CYPRESS PKWY FORT MYERS FL 33966	35-43-26-L4-08000.3360 16208 ROSEMALLOW LN ALVA FL 33920	HAMPTON LAKES AT RIVER HALL SOUTH LOT 336 AS DESC IN INST 2021000035440	564
LENNAR HOMES LLC 10481 BEN C PRATT 6 MILE CYPRESS PKWY FORT MYERS FL 33966	35-43-26-L4-08000.3370 16204 ROSEMALLOW LN ALVA FL 33920	HAMPTON LAKES AT RIVER HALL SOUTH LOT 337 AS DESC IN INST 2021000035440	565
LENNAR HOMES LLC 10481 BEN C PRATT 6 MILE CYPRESS PKWY FORT MYERS FL 33966	35-43-26-L4-08000.3380 16200 ROSEMALLOW LN ALVA FL 33920	HAMPTON LAKES AT RIVER HALL SOUTH LOT 338 AS DESC IN INST 2021000035440	566
LENNAR HOMES LLC 10481 BEN C PRATT 6 MILE CYPRESS PKWY FORT MYERS FL 33966	35-43-26-L4-08000.3410 3697 EAST HAMPTON CIR ALVA FL 33920	HAMPTON LAKES AT RIVER HALL SOUTH LOT 341 AS DESC IN INST 2021000035440	567
LENNAR HOMES LLC 10481 BEN C PRATT 6 MILE CYPRESS PKWY FORT MYERS FL 33966	35-43-26-L4-08000.3420 3701 EAST HAMPTON CIR ALVA FL 33920	HAMPTON LAKES AT RIVER HALL SOUTH LOT 342 AS DESC IN INST 2021000035440	568
LENNAR HOMES LLC 10481 BEN C PRATT 6 MILE CYPRESS PKWY FORT MYERS FL 33966	35-43-26-L4-08000.3430 3705 EAST HAMPTON CIR ALVA FL 33920	HAMPTON LAKES AT RIVER HALL SOUTH LOT 343 AS DESC IN INST 2021000035440	569
LENNAR HOMES LLC 10481 BEN C PRATT 6 MILE CYPRESS PKWY FORT MYERS FL 33966	35-43-26-L4-08000.3440 3709 EAST HAMPTON CIR ALVA FL 33920	HAMPTON LAKES AT RIVER HALL SOUTH LOT 344 AS DESC IN INST 2021000035440	570
PULTE HOME COMPANY LLC	35-43-26-L4-08000.3450	HAMPTON LAKES AT RIVER	571

24311 WALDEN CENTER DR STE 300 BONITA SPRINGS FL 34134	3713 EAST HAMPTON CIR ALVA FL 33920	HALL SOUTH LOT 345 AS DESC IN INST 2021000035440	
PULTE HOME COMPANY LLC 24311 WALDEN CENTER DR STE 300 BONITA SPRINGS FL 34134	35-43-26-L4-08000.3460 3717 EAST HAMPTON CIR ALVA FL 33920	HAMPTON LAKES AT RIVER HALL SOUTH LOT 346 AS DESC IN INST 2021000035440	572
PULTE HOME COMPANY LLC 24311 WALDEN CENTER DR #300 BONITA SPRINGS FL 34134	35-43-26-L4-08000.3470 3721 EAST HAMPTON CIR ALVA FL 33920	HAMPTON LAKES AT RIVER HALL SOUTH LOT 347 AS DESC IN INST 2021000035440	573
LENNAR HOMES LLC 10481 BEN C PRATT 6 MILE CYPRESS PKWY FORT MYERS FL 33966	35-43-26-L4-08000.3480 3720 EAST HAMPTON CIR ALVA FL 33920	HAMPTON LAKES AT RIVER HALL SOUTH LOT 348 AS DESC IN INST 2021000035440	574
LENNAR HOMES LLC 10481 BEN C PRATT 6 MILE CYPRESS PKWY FORT MYERS FL 33966	35-43-26-L4-08000.3490 3716 EAST HAMPTON CIR ALVA FL 33920	HAMPTON LAKES AT RIVER HALL SOUTH LOT 349 AS DESC IN INST 2021000035440	575
LENNAR HOMES LLC 10481 BEN C PRATT 6 MILE CYPRESS PKWY FORT MYERS FL 33966	35-43-26-L4-08000.3500 3712 EAST HAMPTON CIR ALVA FL 33920	HAMPTON LAKES AT RIVER HALL SOUTH LOT 350 AS DESC IN INST 2021000035440	576
LENNAR HOMES LLC 10481 BEN C PRATT 6 MILE CYPRESS PKWY FORT MYERS FL 33966	35-43-26-L4-08000.3510 3708 EAST HAMPTON CIR ALVA FL 33920	HAMPTON LAKES AT RIVER HALL SOUTH LOT 351 AS DESC IN INST 2021000035440	577
PULTE HOME COMPANY LLC 24311 WALDEN CENTER DR STE 300 BONITA SPRINGS FL 34134	35-43-26-L4-08000.3520 3704 EAST HAMPTON CIR ALVA FL 33920	HAMPTON LAKES AT RIVER HALL SOUTH LOT 352 AS DESC IN INST 2021000035440	578
PULTE HOME COMPANY LLC 24311 WALDEN CENTER DR #300 BONITA SPRINGS FL 34134	35-43-26-L4-08000.3530 3700 EAST HAMPTON CIR ALVA FL 33920	HAMPTON LAKES AT RIVER HALL SOUTH LOT 353 AS DESC IN INST 2021000035440	579
PULTE HOME COMPANY LLC 24311 WALDEN CENTER DR #300 BONITA SPRINGS FL 34134	35-43-26-L4-08000.3540 3696 EAST HAMPTON CIR ALVA FL 33920	HAMPTON LAKES AT RIVER HALL SOUTH LOT 354 AS DESC IN INST 2021000035440	580
RH VENTURE II LLC 7807 BAYMEADOWS RD E STE 205 JACKSONVILLE FL 32256	35-43-26-L4-08000.3550 3692 EAST HAMPTON CIR ALVA FL 33920	HAMPTON LAKES AT RIVER HALL SOUTH LOT 355 AS DESC IN INST 2021000035440	581
RH VENTURE II LLC 7807 BAYMEADOWS RD E STE 205 JACKSONVILLE FL 32256	35-43-26-L4-080L1.0000 HAMPTON LAKES AT RIVER HALL C/E ALVA FL	HAMPTON LAKES AT RIVER HALL SOUTH TRACT L-1 AS DESC IN INST 2021000035440	582
RH VENTURE II LLC 7807 BAYMEADOWS RD E STE 205 JACKSONVILLE FL 32256	35-43-26-L4-080L2.0000 HAMPTON LAKES AT RIVER HALL C/E ALVA FL	HAMPTON LAKES AT RIVER HALL SOUTH TRACT L-2 AS DESC IN INST 2021000035440	583
RH VENTURE II LLC 7807 BAYMEADOWS RD E STE 205 JACKSONVILLE FL 32256	35-43-26-L4-080L3.0000 HAMPTON LAKES AT RIVER HALL C/E ALVA FL	HAMPTON LAKES AT RIVER HALL SOUTH TRACT L-3 AS DESC IN INST 2021000035440	584
RH VENTURE II LLC 7807 BAYMEADOWS RD E STE 205 JACKSONVILLE FL 32256	35-43-26-L4-080L4.0000 HAMPTON LAKES AT RIVER HALL C/E ALVA FL	HAMPTON LAKES AT RIVER HALL SOUTH TRACT L-4 AS DESC IN INST 2021000035440	585
RH VENTURE II LLC 7807 BAYMEADOWS RD E STE 205 JACKSONVILLE FL 32256	35-43-26-L4-080L6.0000 HAMPTON LAKES AT RIVER HALL C/E ALVA FL	HAMPTON LAKES AT RIVER HALL SOUTH TRACT L-6 AS DESC IN INST 2021000035440	586
RH VENTURE II LLC 7807 BAYMEADOWS RD E STE 205 JACKSONVILLE FL 32256	35-43-26-L4-080O1.00CE 16238 ROSEMALLOW LN ALVA FL 33920	HAMPTON LAKES AT RIVER HALL SOUTH TRACT O-1 AS DESC IN INST 2021000035440	587

RH VENTURE II LLC 7807 BAYMEADOWS RD E STE 205 JACKSONVILLE FL 32256	35-43-26-L4-080O2.00CE HAMPTON LAKES AT RIVER HALL C/E ALVA FL 33920	HAMPTON LAKES AT RIVER HALL SOUTH TRACT O-2 AS DESC IN INST 2021000035440	588
RH VENTURE II LLC 7807 BAYMEADOWS RD E STE 205 JACKSONVILLE FL 32256	35-43-26-L4-080O3.00CE HAMPTON LAKES AT RIVER HALL C/E ALVA FL 33920	HAMPTON LAKES AT RIVER HALL SOUTH TRACT O-3 AS DESC IN INST 2021000035440	589
RH VENTURE II LLC 7807 BAYMEADOWS RD E STE 205 JACKSONVILLE FL 32256	35-43-26-L4-080O4.00CE HAMPTON LAKES AT RIVER HALL C/E ALVA FL 33920	HAMPTON LAKES AT RIVER HALL SOUTH TRACT O-4 AS DESC IN INST 2021000035440	590
RH VENTURE II LLC 7807 BAYMEADOWS RD E STE 205 JACKSONVILLE FL 32256	35-43-26-L4-080R2.00CE RIGHT OF WAY ALVA FL 33920	HAMPTON LAKES AT RIVER HALL SOUTH TRACT R-2 AS DESC IN INST 2021000035440	591
RH VENTURE III LLC 7807 BAYMEADOWS RD E STE 205 JACKSONVILLE FL 32256	36-43-26-00-00002.0000 RIVER HALL COUNTRY CLUB C/E ALVA FL	PARCEL LOCATED IN SECS 35 + 36 AS DESC IN 2012000117987	592
RHCC LLC 2970 LUCKIE RD WESTON FL 33331	36-43-26-02-0000G.0210 3377 CHESTNUT GROVE DR ALVA FL 33920	RIVER HALL COUNTRY CLUB PH ONE DESC IN INST#2005-153068 BLK G LOT 21	593
RHCC LLC 2970 LUCKIE RD WESTON FL 33331	36-43-26-02-0000G.0220 3383 CHESTNUT GROVE DR ALVA FL 33920	RIVER HALL COUNTRY CLUB PH ONE DESC IN INST#2005-153068 BLK G LOT 22	594
RHCC LLC 2970 LUCKIE RD WESTON FL 33331	36-43-26-02-0000G.0230 3389 CHESTNUT GROVE DR ALVA FL 33920	RIVER HALL COUNTRY CLUB PH ONE DESC IN INST#2005-153068 BLK G LOT 23	595
RHCC LLC 2970 LUCKIE RD WESTON FL 33331	36-43-26-02-0000G.0240 3393 CHESTNUT GROVE DR ALVA FL 33920	RIVER HALL COUNTRY CLUB PH ONE DESC IN INST#2005-153068 BLK G LOT 24	596
RHCC LLC 2970 LUCKIE RD WESTON FL 33331	36-43-26-02-0000G.0250 3399 CHESTNUT GROVE DR ALVA FL 33920	RIVER HALL COUNTRY CLUB PH ONE DESC IN INST#2005-153068 BLK G LOT 25	597
RHCC LLC 2970 LUCKIE RD WESTON FL 33331	36-43-26-02-0000G.0260 3405 CHESTNUT GROVE DR ALVA FL 33920	RIVER HALL COUNTRY CLUB PH ONE DESC IN INST#2005-153068 BLK G LOT 26	598
RH VENTURE III LLC 7807 BAYMEADOWS RD E STE 205 JACKSONVILLE FL 32256	36-43-26-03-0000H.0010 17099 BISHOP BLVD ALVA FL 33920	RIVER HALL COUNTRY CLUB PHASE TWO DESC IN INST#2006- 409514 BLK H LOT 1	599
RH VENTURE III LLC 7807 BAYMEADOWS RD E STE 205 JACKSONVILLE FL 32256	36-43-26-03-0000H.0020 17087 BISHOP BLVD ALVA FL 33920	RIVER HALL COUNTRY CLUB PHASE TWO DESC IN INST#2006- 409514 BLK H LOT 2	600
RH VENTURE III LLC 7807 BAYMEADOWS RD E STE 205 JACKSONVILLE FL 32256	36-43-26-03-0000H.0030 17075 BISHOP BLVD ALVA FL 33920	RIVER HALL COUNTRY CLUB PHASE TWO DESC IN INST#2006- 409514 BLK H LOT 3	601
RH VENTURE III LLC 7807 BAYMEADOWS RD E STE 205 JACKSONVILLE FL 32256	36-43-26-03-0000H.0040 17063 BISHOP BLVD ALVA FL 33920	RIVER HALL COUNTRY CLUB PHASE TWO DESC IN INST#2006- 409514 BLK H LOT 4	602
RH VENTURE III LLC	36-43-26-03-0000H.0190	RIVER HALL COUNTRY CLUB	603

7807 BAYMEADOWS RD E STE 205 JACKSONVILLE FL 32256	17054 BISHOP BLVD ALVA FL 33920	PHASE TWO DESC IN INST#2006-409514 BLK H LOT 19	
RH VENTURE III LLC 7807 BAYMEADOWS RD E STE 205 JACKSONVILLE FL 32256	36-43-26-03-0000H.0200 17066 BISHOP BLVD ALVA FL 33920	RIVER HALL COUNTRY CLUB PHASE TWO DESC IN INST#2006-409514 BLK H LOT 20	604
RH VENTURE III LLC 7807 BAYMEADOWS RD E STE 205 JACKSONVILLE FL 32256	36-43-26-03-0000H.0210 17078 BISHOP BLVD ALVA FL 33920	RIVER HALL COUNTRY CLUB PHASE TWO DESC IN INST#2006-409514 BLK H LOT 21	605
RH VENTURE III LLC 7807 BAYMEADOWS RD E STE 205 JACKSONVILLE FL 32256	36-43-26-03-0000H.0220 17090 BISHOP BLVD ALVA FL 33920	RIVER HALL COUNTRY CLUB PHASE TWO DESC IN INST#2006-409514 BLK H LOT 22	606
RH VENTURE III LLC 7807 BAYMEADOWS RD E STE 205 JACKSONVILLE FL 32256	36-43-26-03-0000H.0230 17102 BISHOP BLVD ALVA FL 33920	RIVER HALL COUNTRY CLUB PHASE TWO DESC IN INST#2006-409514 BLK H LOT 23	607
RH VENTURE III LLC 7807 BAYMEADOWS RD E STE 205 JACKSONVILLE FL 32256	36-43-26-03-0000J.0010 3400 WESTON MANOR DR ALVA FL 33920	RIVER HALL COUNTRY CLUB PHASE TWO DESC IN INST#2006-409514 BLK J LOT 1	608
RH VENTURE III LLC 7807 BAYMEADOWS RD E STE 205 JACKSONVILLE FL 32256	36-43-26-03-0000J.0020 3398 WESTON MANOR DR ALVA FL 33920	RIVER HALL COUNTRY CLUB PHASE TWO DESC IN INST#2006-409514 BLK J LOT 2	609
RH VENTURE III LLC 7807 BAYMEADOWS RD E STE 205 JACKSONVILLE FL 32256	36-43-26-03-0000J.0240 3286 WESTON MANOR DR ALVA FL 33920	RIVER HALL COUNTRY CLUB PHASE TWO DESC IN INST#2006-409514 BLK J LOT 24	610
RH VENTURE III LLC 7807 BAYMEADOWS RD E STE 205 JACKSONVILLE FL 32256	36-43-26-03-0000J.0250 3282 WESTON MANOR DR ALVA FL 33920	RIVER HALL COUNTRY CLUB PHASE TWO DESC IN INST#2006-409514 BLK J LOT 25	611
RH VENTURE III LLC 7807 BAYMEADOWS RD E STE 205 JACKSONVILLE FL 32256	36-43-26-03-0000J.0260 3278 WESTON MANOR DR ALVA FL 33920	RIVER HALL COUNTRY CLUB PHASE TWO DESC IN INST#2006-409514 BLK J LOT 26	612
RH VENTURE III LLC 7807 BAYMEADOWS RD E STE 205 JACKSONVILLE FL 32256	36-43-26-03-0000J.0270 3274 WESTON MANOR DR ALVA FL 33920	RIVER HALL COUNTRY CLUB PHASE TWO DESC IN INST#2006-409514 BLK J LOT 27	613
RH VENTURE III LLC 7807 BAYMEADOWS RD E STE 205 JACKSONVILLE FL 32256	36-43-26-03-0000J.0280 3270 WESTON MANOR DR ALVA FL 33920	RIVER HALL COUNTRY CLUB PHASE TWO DESC IN INST#2006-409514 BLK J LOT 28	614
RH VENTURE III LLC 7807 BAYMEADOWS RD E STE 205 JACKSONVILLE FL 32256	36-43-26-03-0000J.0290 3266 WESTON MANOR DR ALVA FL 33920	RIVER HALL COUNTRY CLUB PHASE TWO DESC IN INST#2006-409514 BLK J LOT 29	615
RH VENTURE III LLC 7807 BAYMEADOWS RD E STE 205 JACKSONVILLE FL 32256	36-43-26-03-0000J.0300 3262 WESTON MANOR DR ALVA FL 33920	RIVER HALL COUNTRY CLUB PHASE TWO DESC IN INST#2006-409514 BLK J LOT 30	616
RH VENTURE III LLC 7807 BAYMEADOWS RD E STE 205 JACKSONVILLE FL 32256	36-43-26-03-0000J.0310 3258 WESTON MANOR DR ALVA FL 33920	RIVER HALL COUNTRY CLUB PHASE TWO DESC IN INST#2006-409514 BLK J LOT 31	617
RH VENTURE III LLC	36-43-26-03-0000J.0320	RIVER HALL COUNTRY CLUB	618

7807 BAYMEADOWS RD E STE 205 JACKSONVILLE FL 32256	3254 WESTON MANOR DR ALVA FL 33920	PHASE TWO DESC IN INST#2006-409514 BLK J LOT 32	
RH VENTURE III LLC 7807 BAYMEADOWS RD E STE 205 JACKSONVILLE FL 32256	36-43-26-03-0000J.0330 3250 WESTON MANOR DR ALVA FL 33920	RIVER HALL COUNTRY CLUB PHASE TWO DESC IN INST#2006-409514 BLK J LOT 33	619
RH VENTURE III LLC 7807 BAYMEADOWS RD E STE 205 JACKSONVILLE FL 32256	36-43-26-03-0000J.0340 3246 WESTON MANOR DR ALVA FL 33920	RIVER HALL COUNTRY CLUB PHASE TWO DESC IN INST#2006-409514 BLK J LOT 34	620
RH VENTURE III LLC 7807 BAYMEADOWS RD E STE 205 JACKSONVILLE FL 32256	36-43-26-03-0000J.0350 3242 WESTON MANOR DR ALVA FL 33920	RIVER HALL COUNTRY CLUB PHASE TWO DESC IN INST#2006-409514 BLK J LOT 35	621
RH VENTURE III LLC 7807 BAYMEADOWS RD E STE 205 JACKSONVILLE FL 32256	36-43-26-03-0000J.0360 3238 WESTON MANOR DR ALVA FL 33920	RIVER HALL COUNTRY CLUB PHASE TWO DESC IN INST#2006-409514 BLK J LOT 36	622
RH VENTURE III LLC 7807 BAYMEADOWS RD E STE 205 JACKSONVILLE FL 32256	36-43-26-03-0000J.0370 3234 WESTON MANOR DR ALVA FL 33920	RIVER HALL COUNTRY CLUB PHASE TWO DESC IN INST#2006-409514 BLK J LOT 37	623
RH VENTURE III LLC 7807 BAYMEADOWS RD E STE 205 JACKSONVILLE FL 32256	36-43-26-03-0000J.0380 3230 WESTON MANOR DR ALVA FL 33920	RIVER HALL COUNTRY CLUB PHASE TWO DESC IN INST#2006-409514 BLK J LOT 38	624
RH VENTURE III LLC 7807 BAYMEADOWS RD E STE 205 JACKSONVILLE FL 32256	36-43-26-03-0000J.0390 CORNER LOT ALVA FL 33920	RIVER HALL COUNTRY CLUB PHASE TWO DESC IN INST#2006-409514 BLK J LOT 39	625
RH VENTURE III LLC 7807 BAYMEADOWS RD E STE 205 JACKSONVILLE FL 32256	36-43-26-03-0000J.0400 17256 SILVERLING CT ALVA FL 33920	RIVER HALL COUNTRY CLUB PHASE TWO DESC IN INST#2006-409514 BLK J LOT 40	626
RH VENTURE III LLC 7807 BAYMEADOWS RD E STE 205 JACKSONVILLE FL 32256	36-43-26-03-0000J.0410 17262 SILVERLING CT ALVA FL 33920	RIVER HALL COUNTRY CLUB PHASE TWO DESC IN INST#2006-409514 BLK J LOT 41	627
RH VENTURE III LLC 7807 BAYMEADOWS RD E STE 205 JACKSONVILLE FL 32256	36-43-26-03-0000J.0420 17268 SILVERLING CT ALVA FL 33920	RIVER HALL COUNTRY CLUB PHASE TWO DESC IN INST#2006-409514 BLK J LOT 42	628
RH VENTURE III LLC 7807 BAYMEADOWS RD E STE 205 JACKSONVILLE FL 32256	36-43-26-03-0000J.0430 17272 SILVERLING CT ALVA FL 33920	RIVER HALL COUNTRY CLUB PHASE TWO DESC IN INST#2006-409514 BLK J LOT 43	629
RH VENTURE III LLC 7807 BAYMEADOWS RD E STE 205 JACKSONVILLE FL 32256	36-43-26-03-0000J.0440 17276 SILVERLING CT ALVA FL 33920	RIVER HALL COUNTRY CLUB PHASE TWO DESC IN INST#2006-409514 BLK J LOT 44	630
RH VENTURE III LLC 7807 BAYMEADOWS RD E STE 205 JACKSONVILLE FL 32256	36-43-26-03-0000J.0450 17280 SILVERLING CT ALVA FL 33920	RIVER HALL COUNTRY CLUB PHASE TWO DESC IN INST#2006-409514 BLK J LOT 45	631
RH VENTURE III LLC 7807 BAYMEADOWS RD E STE 205 JACKSONVILLE FL 32256	36-43-26-03-0000J.0460 17286 SILVERLING CT ALVA FL 33920	RIVER HALL COUNTRY CLUB PHASE TWO DESC IN INST#2006-409514 BLK J LOT 46	632
RH VENTURE III LLC	36-43-26-03-0000J.0470	RIVER HALL COUNTRY CLUB	633

7807 BAYMEADOWS RD E STE 205 JACKSONVILLE FL 32256	17287 SILVERLING CT ALVA FL 33920	PHASE TWO DESC IN INST#2006-409514 BLK J LOT 47	
RH VENTURE III LLC 7807 BAYMEADOWS RD E STE 205 JACKSONVILLE FL 32256	36-43-26-03-0000J.0480 17281 SILVERLING CT ALVA FL 33920	RIVER HALL COUNTRY CLUB PHASE TWO DESC IN INST#2006-409514 BLK J LOT 48	634
RH VENTURE III LLC 7807 BAYMEADOWS RD E STE 205 JACKSONVILLE FL 32256	36-43-26-03-0000J.1540 3249 WESTON MANOR DR ALVA FL 33920	RIVER HALL COUNTRY CLUB PHASE TWO DESC IN INST#2006-409514 BLK J LOT 154	635
RH VENTURE III LLC 7807 BAYMEADOWS RD E STE 205 JACKSONVILLE FL 32256	36-43-26-03-0000J.1550 3253 WESTON MANOR DR ALVA FL 33920	RIVER HALL COUNTRY CLUB PHASE TWO DESC IN INST#2006-409514 BLK J LOT 155	636
RH VENTURE III LLC 7807 BAYMEADOWS RD E STE 205 JACKSONVILLE FL 32256	36-43-26-03-0000J.1560 3257 WESTON MANOR DR ALVA FL 33920	RIVER HALL COUNTRY CLUB PHASE TWO DESC IN INST#2006-409514 BLK J LOT 156	637
RH VENTURE III LLC 7807 BAYMEADOWS RD E STE 205 JACKSONVILLE FL 32256	36-43-26-03-0000J.1570 3261 WESTON MANOR DR ALVA FL 33920	RIVER HALL COUNTRY CLUB PHASE TWO DESC IN INST#2006-409514 BLK J LOT 157	638
RH VENTURE III LLC 7807 BAYMEADOWS RD E STE 205 JACKSONVILLE FL 32256	36-43-26-03-0000J.1580 3265 WESTON MANOR DR ALVA FL 33920	RIVER HALL COUNTRY CLUB PHASE TWO DESC IN INST#2006-409514 BLK J LOT 158	639
RH VENTURE III LLC 7807 BAYMEADOWS RD E STE 205 JACKSONVILLE FL 32256	36-43-26-03-0000J.1590 3269 WESTON MANOR DR ALVA FL 33920	RIVER HALL COUNTRY CLUB PHASE TWO DESC IN INST#2006-409514 BLK J LOT 159	640
RHCC LLC 2970 LUCKIE RD WESTON FL 33331	36-43-26-03-0000K.0580 17328 WALNUT RUN DR ALVA FL 33920	RIVER HALL COUNTRY CLUB PHASE TWO DESC IN INST#2006-409514 BLK K LOT 58	641
RHCC LLC 2970 LUCKIE RD WESTON FL 33331	36-43-26-03-0000K.0590 17332 WALNUT RUN DR ALVA FL 33920	RIVER HALL COUNTRY CLUB PHASE TWO DESC IN INST#2006-409514 BLK K LOT 59	642
RHCC LLC 2970 LUCKIE RD WESTON FL 33331	36-43-26-03-0000K.0600 17336 WALNUT RUN DR ALVA FL 33920	RIVER HALL COUNTRY CLUB PHASE TWO DESC IN INST#2006-409514 BLK K LOT 60	643
RHCC LLC 2970 LUCKIE RD WESTON FL 33331	36-43-26-03-0000K.0610 17340 WALNUT RUN DR ALVA FL 33920	RIVER HALL COUNTRY CLUB PHASE TWO DESC IN INST#2006-409514 BLK K LOT 61	644
RHCC LLC 2970 LUCKIE RD WESTON FL 33331	36-43-26-03-0000K.0620 17344 WALNUT RUN DR ALVA FL 33920	RIVER HALL COUNTRY CLUB PHASE TWO DESC IN INST#2006-409514 BLK K LOT 62	645
RHCC LLC 2970 LUCKIE RD WESTON FL 33331	36-43-26-03-0000K.0630 17348 WALNUT RUN DR ALVA FL 33920	RIVER HALL COUNTRY CLUB PHASE TWO DESC IN INST#2006-409514 BLK K LOT 63	646
RHCC LLC 2970 LUCKIE RD WESTON FL 33331	36-43-26-03-0000K.0640 17352 WALNUT RUN DR ALVA FL 33920	RIVER HALL COUNTRY CLUB PHASE TWO DESC IN INST#2006-409514 BLK K LOT 64	647
RH VENTURE III LLC	36-43-26-03-0000K.0650	RIVER HALL COUNTRY CLUB	648

7807 BAYMEADOWS RD E STE 205 JACKSONVILLE FL 32256	17356 WALNUT RUN DR ALVA FL 33920	PHASE TWO DESC IN INST#2006-409514 BLK K LOT 65	
RH VENTURE III LLC 7807 BAYMEADOWS RD E STE 205 JACKSONVILLE FL 32256	36-43-26-03-0000K.0660 17360 WALNUT RUN DR ALVA FL 33920	RIVER HALL COUNTRY CLUB PHASE TWO DESC IN INST#2006-409514 BLK K LOT 66	649
RH VENTURE III LLC 7807 BAYMEADOWS RD E STE 205 JACKSONVILLE FL 32256	36-43-26-03-0000K.0670 17364 WALNUT RUN DR ALVA FL 33920	RIVER HALL COUNTRY CLUB PHASE TWO DESC IN INST#2006-409514 BLK K LOT 67	650
RH VENTURE III LLC 7807 BAYMEADOWS RD E STE 205 JACKSONVILLE FL 32256	36-43-26-03-0000K.0680 17368 WALNUT RUN DR ALVA FL 33920	RIVER HALL COUNTRY CLUB PHASE TWO DESC IN INST#2006-409514 BLK K LOT 68	651
RH VENTURE III LLC 7807 BAYMEADOWS RD E STE 205 JACKSONVILLE FL 32256	36-43-26-03-0000K.0690 17372 WALNUT RUN DR ALVA FL 33920	RIVER HALL COUNTRY CLUB PHASE TWO DESC IN INST#2006-409514 BLK K LOT 69	652
RH VENTURE III LLC 7807 BAYMEADOWS RD E STE 205 JACKSONVILLE FL 32256	36-43-26-03-0000K.0700 17376 WALNUT RUN DR ALVA FL 33920	RIVER HALL COUNTRY CLUB PHASE TWO DESC IN INST#2006-409514 BLK K LOT 70	653
RH VENTURE III LLC 7807 BAYMEADOWS RD E STE 205 JACKSONVILLE FL 32256	36-43-26-03-0000K.0710 17380 WALNUT RUN DR ALVA FL 33920	RIVER HALL COUNTRY CLUB PHASE TWO DESC IN INST#2006-409514 BLK K LOT 71	654
RH VENTURE III LLC 7807 BAYMEADOWS RD E STE 205 JACKSONVILLE FL 32256	36-43-26-03-0000K.0720 17384 WALNUT RUN DR ALVA FL 33920	RIVER HALL COUNTRY CLUB PHASE TWO DESC IN INST#2006-409514 BLK K LOT 72	655
RH VENTURE III LLC 7807 BAYMEADOWS RD E STE 205 JACKSONVILLE FL 32256	36-43-26-03-0000K.0730 17388 WALNUT RUN DR ALVA FL 33920	RIVER HALL COUNTRY CLUB PHASE TWO DESC IN INST#2006-409514 BLK K LOT 73	656
RH VENTURE III LLC 7807 BAYMEADOWS RD E STE 205 JACKSONVILLE FL 32256	36-43-26-03-0000K.0740 17392 WALNUT RUN DR ALVA FL 33920	RIVER HALL COUNTRY CLUB PHASE TWO DESC IN INST#2006-409514 BLK K LOT 74	657
RH VENTURE III LLC 7807 BAYMEADOWS RD E STE 205 JACKSONVILLE FL 32256	36-43-26-03-0000K.0750 17396 WALNUT RUN DR ALVA FL 33920	RIVER HALL COUNTRY CLUB PHASE TWO DESC IN INST#2006-409514 BLK K LOT 75	658
RH VENTURE III LLC 7807 BAYMEADOWS RD E STE 205 JACKSONVILLE FL 32256	36-43-26-03-0000K.0760 17400 WALNUT RUN DR ALVA FL 33920	RIVER HALL COUNTRY CLUB PHASE TWO DESC IN INST#2006-409514 BLK K LOT 76	659
RH VENTURE III LLC 7807 BAYMEADOWS RD E STE 205 JACKSONVILLE FL 32256	36-43-26-03-0000K.0770 17421 WALNUT RUN DR ALVA FL 33920	RIVER HALL COUNTRY CLUB PHASE TWO DESC IN INST#2006-409514 BLK K LOT 77	660
RH VENTURE III LLC 7807 BAYMEADOWS RD E STE 205 JACKSONVILLE FL 32256	36-43-26-03-0000K.0780 17417 WALNUT RUN DR ALVA FL 33920	RIVER HALL COUNTRY CLUB PHASE TWO DESC IN INST#2006-409514 BLK K LOT 78	661
RH VENTURE III LLC 7807 BAYMEADOWS RD E STE 205 JACKSONVILLE FL 32256	36-43-26-03-0000K.0790 17413 WALNUT RUN DR ALVA FL 33920	RIVER HALL COUNTRY CLUB PHASE TWO DESC IN INST#2006-409514 BLK K LOT 79	662
RH VENTURE III LLC	36-43-26-03-0000K.0800	RIVER HALL COUNTRY CLUB	663

7807 BAYMEADOWS RD E STE 205 JACKSONVILLE FL 32256	17409 WALNUT RUN DR ALVA FL 33920	PHASE TWO DESC IN INST#2006-409514 BLK K LOT 80	
RH VENTURE III LLC 7807 BAYMEADOWS RD E STE 205 JACKSONVILLE FL 32256	36-43-26-03-0000K.0810 17405 WALNUT RUN DR ALVA FL 33920	RIVER HALL COUNTRY CLUB PHASE TWO DESC IN INST#2006-409514 BLK K LOT 81	664
RH VENTURE III LLC 7807 BAYMEADOWS RD E STE 205 JACKSONVILLE FL 32256	36-43-26-03-0000K.0820 17401 WALNUT RUN DR ALVA FL 33920	RIVER HALL COUNTRY CLUB PHASE TWO DESC IN INST#2006-409514 BLK K LOT 82	665
RH VENTURE III LLC 7807 BAYMEADOWS RD E STE 205 JACKSONVILLE FL 32256	36-43-26-03-0000K.0830 17397 WALNUT RUN DR ALVA FL 33920	RIVER HALL COUNTRY CLUB PHASE TWO DESC IN INST#2006-409514 BLK K LOT 83	666
RH VENTURE III LLC 7807 BAYMEADOWS RD E STE 205 JACKSONVILLE FL 32256	36-43-26-03-0000K.0840 17393 WALNUT RUN DR ALVA FL 33920	RIVER HALL COUNTRY CLUB PHASE TWO DESC IN INST#2006-409514 BLK K LOT 84	667
RH VENTURE III LLC 7807 BAYMEADOWS RD E STE 205 JACKSONVILLE FL 32256	36-43-26-03-0000K.0850 17389 WALNUT RUN DR ALVA FL 33920	RIVER HALL COUNTRY CLUB PHASE TWO DESC IN INST#2006-409514 BLK K LOT 85	668
RH VENTURE III LLC 7807 BAYMEADOWS RD E STE 205 JACKSONVILLE FL 32256	36-43-26-03-0000K.0860 17385 WALNUT RUN DR ALVA FL 33920	RIVER HALL COUNTRY CLUB PHASE TWO DESC IN INST#2006-409514 BLK K LOT 86	669
RH VENTURE III LLC 7807 BAYMEADOWS RD E STE 205 JACKSONVILLE FL 32256	36-43-26-03-0000K.0870 17379 WALNUT RUN DR ALVA FL 33920	RIVER HALL COUNTRY CLUB PHASE TWO DESC IN INST#2006-409514 BLK K LOT 87	670
RH VENTURE III LLC 7807 BAYMEADOWS RD E STE 205 JACKSONVILLE FL 32256	36-43-26-03-0000K.0880 17367 WALNUT RUN DR ALVA FL 33920	RIVER HALL COUNTRY CLUB PHASE TWO DESC IN INST#2006-409514 BLK K LOT 88	671
RH VENTURE III LLC 7807 BAYMEADOWS RD E STE 205 JACKSONVILLE FL 32256	36-43-26-03-0000K.0890 17361 WALNUT RUN DR ALVA FL 33920	RIVER HALL COUNTRY CLUB PHASE TWO DESC IN INST#2006-409514 BLK K LOT 89	672
RH VENTURE III LLC 7807 BAYMEADOWS RD E STE 205 JACKSONVILLE FL 32256	36-43-26-03-0000K.0900 17357 WALNUT RUN DR ALVA FL 33920	RIVER HALL COUNTRY CLUB PHASE TWO DESC IN INST#2006-409514 BLK K LOT 90	673
RHCC LLC 2970 LUCKIE RD WESTON FL 33331	36-43-26-03-0000K.0910 CORNER LOT ALVA FL 33920	RIVER HALL COUNTRY CLUB PHASE TWO DESC IN INST#2006-409514 BLK K LOT 91	674
RH VENTURE III LLC 7807 BAYMEADOWS RD E STE 205 JACKSONVILLE FL 32256	36-43-26-03-0000K.0920 3324 PICNIC CT ALVA FL 33920	RIVER HALL COUNTRY CLUB PHASE TWO DESC IN INST#2006-409514 BLK K LOT 92	675
RH VENTURE III LLC 7807 BAYMEADOWS RD E STE 205 JACKSONVILLE FL 32256	36-43-26-03-0000K.0930 3320 PICNIC CT ALVA FL 33920	RIVER HALL COUNTRY CLUB PHASE TWO DESC IN INST#2006-409514 BLK K LOT 93	676
RH VENTURE III LLC 7807 BAYMEADOWS RD E STE 205 JACKSONVILLE FL 32256	36-43-26-03-0000K.0940 3316 PICNIC CT ALVA FL 33920	RIVER HALL COUNTRY CLUB PHASE TWO DESC IN INST#2006-409514 BLK K LOT 94	677
RH VENTURE III LLC	36-43-26-03-0000K.0950	RIVER HALL COUNTRY CLUB	678

7807 BAYMEADOWS RD E STE 205 JACKSONVILLE FL 32256	3312 PICNIC CT ALVA FL 33920	PHASE TWO DESC IN INST#2006-409514 BLK K LOT 95	
RH VENTURE III LLC 7807 BAYMEADOWS RD E STE 205 JACKSONVILLE FL 32256	36-43-26-03-0000K.0960 3308 PICNIC CT ALVA FL 33920	RIVER HALL COUNTRY CLUB PHASE TWO DESC IN INST#2006-409514 BLK K LOT 96	679
RH VENTURE III LLC 7807 BAYMEADOWS RD E STE 205 JACKSONVILLE FL 32256	36-43-26-03-0000K.0970 3304 PICNIC CT ALVA FL 33920	RIVER HALL COUNTRY CLUB PHASE TWO DESC IN INST#2006-409514 BLK K LOT 97	680
RH VENTURE III LLC 7807 BAYMEADOWS RD E STE 205 JACKSONVILLE FL 32256	36-43-26-03-0000K.0980 3300 PICNIC CT ALVA FL 33920	RIVER HALL COUNTRY CLUB PHASE TWO DESC IN INST#2006-409514 BLK K LOT 98	681
RH VENTURE III LLC 7807 BAYMEADOWS RD E STE 205 JACKSONVILLE FL 32256	36-43-26-03-0000K.0990 3305 PICNIC CT ALVA FL 33920	RIVER HALL COUNTRY CLUB PHASE TWO DESC IN INST#2006-409514 BLK K LOT 99	682
RH VENTURE III LLC 7807 BAYMEADOWS RD E STE 205 JACKSONVILLE FL 32256	36-43-26-03-0000K.1000 3309 PICNIC CT ALVA FL 33920	RIVER HALL COUNTRY CLUB PHASE TWO DESC IN INST#2006-409514 BLK K LOT 100	683
RH VENTURE III LLC 7807 BAYMEADOWS RD E STE 205 JACKSONVILLE FL 32256	36-43-26-03-0000K.1010 3313 PICNIC CT ALVA FL 33920	RIVER HALL COUNTRY CLUB PHASE TWO DESC IN INST#2006-409514 BLK K LOT 101	684
RH VENTURE III LLC 7807 BAYMEADOWS RD E STE 205 JACKSONVILLE FL 32256	36-43-26-03-0000K.1020 3317 PICNIC CT ALVA FL 33920	RIVER HALL COUNTRY CLUB PHASE TWO DESC IN INST#2006-409514 BLK K LOT 102	685
RH VENTURE III LLC 7807 BAYMEADOWS RD E STE 205 JACKSONVILLE FL 32256	36-43-26-03-0000K.1030 3321 PICNIC CT ALVA FL 33920	RIVER HALL COUNTRY CLUB PHASE TWO DESC IN INST#2006-409514 BLK K LOT 103	686
RH VENTURE III LLC 7807 BAYMEADOWS RD E STE 205 JACKSONVILLE FL 32256	36-43-26-03-0000K.1040 3325 PICNIC CT ALVA FL 33920	RIVER HALL COUNTRY CLUB PHASE TWO DESC IN INST#2006-409514 BLK K LOT 104	687
RHCC LLC 2970 LUCKIE RD WESTON FL 33331	36-43-26-03-0000K.1050 3329 PICNIC CT ALVA FL 33920	RIVER HALL COUNTRY CLUB PHASE TWO DESC IN INST#2006-409514 BLK K LOT 105	688
RHCC LLC 2970 LUCKIE RD WESTON FL 33331	36-43-26-03-0000K.1060 17343 WALNUT RUN DR ALVA FL 33920	RIVER HALL COUNTRY CLUB PHASE TWO DESC IN INST#2006-409514 BLK K LOT 106	689
RHCC LLC 2970 LUCKIE RD WESTON FL 33331	36-43-26-03-0000K.1070 17339 WALNUT RUN DR ALVA FL 33920	RIVER HALL COUNTRY CLUB PHASE TWO DESC IN INST#2006-409514 BLK K LOT 107	690
RHCC LLC 2970 LUCKIE RD WESTON FL 33331	36-43-26-03-0000K.1080 17335 WALNUT RUN DR ALVA FL 33920	RIVER HALL COUNTRY CLUB PHASE TWO DESC IN INST#2006-409514 BLK K LOT 108	691
RHCC LLC 2970 LUCKIE RD WESTON FL 33331	36-43-26-03-0000K.1090 17331 WALNUT RUN DR ALVA FL 33920	RIVER HALL COUNTRY CLUB PHASE TWO DESC IN INST#2006-409514 BLK K LOT 109	692
RHCC LLC	36-43-26-03-0000K.1100	RIVER HALL COUNTRY CLUB	693

2970 LUCKIE RD WESTON FL 33331	17327 WALNUT RUN DR ALVA FL 33920	PHASE TWO DESC IN INST#2006-409514 BLK K LOT 110	
RHCC LLC 2970 LUCKIE RD WESTON FL 33331	36-43-26-03-0000K.1110 17323 WALNUT RUN DR ALVA FL 33920	RIVER HALL COUNTRY CLUB PHASE TWO DESC IN INST#2006-409514 BLK K LOT 111	694
RHCC LLC 2970 LUCKIE RD WESTON FL 33331	36-43-26-03-0000K.1120 17319 WALNUT RUN DR ALVA FL 33920	RIVER HALL COUNTRY CLUB PHASE TWO DESC IN INST#2006-409514 BLK K LOT 112	695
RHCC LLC 2970 LUCKIE RD WESTON FL 33331	36-43-26-03-0000K.1130 17315 WALNUT RUN DR ALVA FL 33920	RIVER HALL COUNTRY CLUB PHASE TWO DESC IN INST#2006-409514 BLK K LOT 113	696
RHCC LLC 2970 LUCKIE RD WESTON FL 33331	36-43-26-03-0000K.1140 17311 WALNUT RUN DR ALVA FL 33920	RIVER HALL COUNTRY CLUB PHASE TWO DESC IN INST#2006-409514 BLK K LOT 114	697
RHCC LLC 2970 LUCKIE RD WESTON FL 33331	36-43-26-03-0000K.1150 17307 WALNUT RUN DR ALVA FL 33920	RIVER HALL COUNTRY CLUB PHASE TWO DESC IN INST#2006-409514 BLK K LOT 115	698
RHCC LLC 2970 LUCKIE RD WESTON FL 33331	36-43-26-03-0000K.1160 17301 WALNUT RUN DR ALVA FL 33920	RIVER HALL COUNTRY CLUB PHASE TWO DESC IN INST#2006-409514 BLK K LOT 116	699
MARTIN PETER F & FRANCINE A 17297 WALNUT RUN DR ALVA FL 33920	36-43-26-03-0000K.1170 17297 WALNUT RUN DR ALVA FL 33920	RIVER HALL COUNTRY CLUB PHASE TWO DESC IN INST#2006-409514 BLK K LOT 117	700
MCINTOSH SANDRA & DAVID 5792 TRAFALGAR LANE DUBLIN OH 43016	36-43-26-03-0000K.1180 17291 WALNUT RUN DR ALVA FL 33920	RIVER HALL COUNTRY CLUB PHASE TWO DESC IN INST#2006-409514 BLK K LOT 118	701
HAMILTON DEREK & JANE 17287 WALNUT RUN DR ALVA FL 33920	36-43-26-03-0000K.1190 17287 WALNUT RUN DR ALVA FL 33920	RIVER HALL COUNTRY CLUB PHASE TWO DESC IN INST#2006-409514 BLK K LOT 119	702
PROVOST MICHAEL & HILDA 17283 WALNUT RUN DR ALVA FL 33920	36-43-26-03-0000K.1200 17283 WALNUT RUN DR ALVA FL 33920	RIVER HALL COUNTRY CLUB PHASE TWO DESC IN INST#2006-409514 BLK K LOT 120	703
KOZLOWSKI SARA J TR 17279 WALNUT RUN DR ALVA FL 33920	36-43-26-03-0000K.1210 17279 WALNUT RUN DR ALVA FL 33920	RIVER HALL COUNTRY CLUB PHASE TWO DESC IN INST#2006-409514 BLK K LOT 121	704
STARK ROBERT D JR & 17275 WALNUT RUN DR ALVA FL 33920	36-43-26-03-0000K.1220 17275 WALNUT RUN DR ALVA FL 33920	RIVER HALL COUNTRY CLUB PHASE TWO DESC IN INST#2006-409514 BLK K LOT 122	705
MURRAY WILLIAM H JR 17271 WALNUT RUN DR ALVA FL 33920	36-43-26-03-0000K.1230 17271 WALNUT RUN DR ALVA FL 33920	RIVER HALL COUNTRY CLUB PHASE TWO DESC IN INST#2006-409514 BLK K LOT 123	706
MILONA ARTHUR V TR 17267 WALNUT RUN DR ALVA FL 33920	36-43-26-03-0000K.1240 17267 WALNUT RUN DR ALVA FL 33920	RIVER HALL COUNTRY CLUB PHASE TWO DESC IN INST#2006-409514 BLK K LOT 124	707
RHCC LLC	36-43-26-03-0000K.1250	RIVER HALL COUNTRY CLUB	708

2970 LUCKIE RD WESTON FL 33331	17263 WALNUT RUN DR ALVA FL 33920	PHASE TWO DESC IN INST#2006-409514 BLK K LOT 125	
RHCC LLC 2970 LUCKIE RD WESTON FL 33331	36-43-26-03-0000K.1260 17259 WALNUT RUN DR ALVA FL 33920	RIVER HALL COUNTRY CLUB PHASE TWO DESC IN INST#2006-409514 BLK K LOT 126	709
CARMICHAEL KATHY L 17255 WALNUT RUN DR ALVA FL 33920	36-43-26-03-0000K.1270 17255 WALNUT RUN DR ALVA FL 33920	RIVER HALL COUNTRY CLUB PHASE TWO DESC IN INST#2006-409514 BLK K LOT 127	710
CEGELSKI ANDREW G TR 17251 WALNUT RUN DR ALVA FL 33920	36-43-26-03-0000K.1280 17251 WALNUT RUN DR ALVA FL 33920	RIVER HALL COUNTRY CLUB PHASE TWO DESC IN INST#2006-409514 BLK K LOT 128	711
RIVER HALL COUNTRY CLUB 1600 W COLONIAL DR ORLANDO FL 32804	36-43-26-03-00A06.00CE RIGHT OF WAY ALVA FL 33920	RIVER HALL COUNTRY CLUB PHASE TWO DESC IN INST#2006-409514 TRACT A-6	712
RIVER HALL COUNTRY CLUB 1600 W COLONIAL DR ORLANDO FL 32804	36-43-26-03-00A08.00CE RIGHT OF WAY ALVA FL 33920	RIVER HALL COUNTRY CLUB PHASE TWO DESC IN INST#2006-409514 TRACT A-8	713
RIVER HALL CDD WRATHELL HUNT & ASSOCIATES LLC 2300 GLADES RD STE 410W BOCA RATON FL 33431	36-43-26-03-00B10.0000 RIVER HALL COUNTRY CLUB C/E ALVA FL 33920	RIVER HALL COUNTRY CLUB PHASE TWO DESC IN INST#2006-409514 TRACT B-10	714
RIVER HALL CDD WRATHELL HUNT & ASSOCIATES LLC 2300 GLADES RD STE 410W BOCA RATON FL 33431	36-43-26-03-00B11.0000 RIVER HALL COUNTRY CLUB C/E ALVA FL 33920	RIVER HALL COUNTRY CLUB PHASE TWO DESC IN INST#2006-409514 TRACT B-11	715
RIVER HALL CDD WRATHELL HUNT & ASSOCIATES LLC 2300 GLADES RD STE 410W BOCA RATON FL 33431	36-43-26-03-00B13.0000 RIVER HALL COUNTRY CLUB C/E ALVA FL 33920	RIVER HALL COUNTRY CLUB PHASE TWO DESC IN INST#2006-409514 TRACT B-13	716
RIVER HALL CDD WRATHELL HUNT & ASSOCIATES LLC 2300 GLADES RD STE 410W BOCA RATON FL 33431	36-43-26-03-00B14.0000 RIVER HALL COUNTRY CLUB C/E ALVA FL 33920	RIVER HALL COUNTRY CLUB PHASE TWO DESC IN INST#2006-409514 TRACT B-14	717
RIVER HALL CDD WRATHELL HUNT & ASSOCIATES LLC 2300 GLADES RD STE 410W BOCA RATON FL 33431	36-43-26-03-00B16.0000 RIVER HALL COUNTRY CLUB C/E ALVA FL 33920	RIVER HALL COUNTRY CLUB PHASE TWO DESC IN INST#2006-409514 TRACT B-16	718
RIVER HALL CDD WRATHELL HUNT & ASSOCIATES LLC 2300 GLADES RD STE 410W BOCA RATON FL 33431	36-43-26-03-00D10.0000 RIVER HALL COUNTRY CLUB C/E ALVA FL 33920	RIVER HALL COUNTRY CLUB PHASE TWO DESC IN INST#2006-409514 TRACT D-10	719
RIVER HALL CDD WRATHELL HUNT & ASSOCIATES LLC 2300 GLADES RD STE 410W BOCA RATON FL 33431	36-43-26-03-00D11.0000 RIVER HALL COUNTRY CLUB C/E ALVA FL 33920	RIVER HALL COUNTRY CLUB PHASE TWO DESC IN INST#2006-409514 TRACT D-11	720
RIVER HALL CDD WRATHELL HUNT & ASSOCIATES	36-43-26-03-00D12.0000 RIVER HALL COUNTRY CLUB	RIVER HALL COUNTRY CLUB PHASE TWO DESC IN INST#2006-	721

LLC 2300 GLADES RD STE 410W BOCA RATON FL 33431	C/E ALVA FL 33920	409514 TRACT D-12	
RIVER HALL CDD WRATHELL HUNT & ASSOCIATES LLC 2300 GLADES RD STE 410W BOCA RATON FL 33431	36-43-26-03-00D13.0000 RIVER HALL COUNTRY CLUB C/E ALVA FL 33920	RIVER HALL COUNTRY CLUB PHASE TWO DESC IN INST#2006- 409514 TRACT D-13	722
RIVER HALL CDD WRATHELL HUNT & ASSOCIATES LLC 2300 GLADES RD STE 410W BOCA RATON FL 33431	36-43-26-03-00D14.0000 RIVER HALL COUNTRY CLUB C/E ALVA FL 33920	RIVER HALL COUNTRY CLUB PHASE TWO DESC IN INST#2006- 409514 TRACT D-14	723
RIVER HALL CDD WRATHELL HUNT & ASSOCIATES LLC 2300 GLADES RD STE 410W BOCA RATON FL 33431	36-43-26-03-00E01.0000 RIVER HALL COUNTRY CLUB C/E ALVA FL 33920	RIVER HALL COUNTRY CLUB PHASE TWO DESC IN INST#2006- 409514 TRACT E-1	724
RIVER HALL CDD WRATHELL HUNT & ASSOCIATES LLC 2300 GLADES RD STE 410W BOCA RATON FL 33431	36-43-26-03-00E02.0000 RIVER HALL COUNTRY CLUB C/E ALVA FL 33920	RIVER HALL COUNTRY CLUB PHASE TWO DESC IN INST#2006- 409514 TRACT E-2	725
RIVER HALL CDD WRATHELL HUNT & ASSOCIATES LLC 2300 GLADES RD STE 410W BOCA RATON FL 33431	36-43-26-03-00F01.0030 RIVER HALL COUNTRY CLUB C/E ALVA FL 33920	RIVER HALL COUNTRY CLUB PHASE TWO DESC IN INST#2006- 409514 PORT OF TRACT F-1 LYING NLY + WLY OF TRACT B- 16 AS DESC IN INST#2008000299222	726
RH VENTURE II LLC 7807 BAYMEADOWS RD E STE 205 JACKSONVILLE FL 32256	36-43-26-L4-U3239.5258 RIVER HALL COUNTRY CLUB C/E ALVA FL 33920	PAR LOC IN NE 1/4 SW 1/4 SEC 36 TWN 43 RNG 36 LESS INST 2012000117987 LESS 2021000035440	727
BUISSON JOSEPH A + MARIE 1887 VAUXHALL ST NW PALM BAY FL 32907	01-44-26-01-00001.0010 7501 LAURA AVE N LEHIGH ACRES FL 33971	LEHIGH ACRES UNIT 1 BLK 1 PB 15 PG 58 LOT 1	728
ALBATHALI SALAH MOHAMMAD H DR HASSAN QADDOMI IGL AHMED TOWER 4TH FLOOR ARABIAN GULF ST SAFAT SQUARE KUWAIT CITY 13121 KUWAIT	01-44-26-01-00001.0020 7503 LAURA AVE N LEHIGH ACRES FL 33971	LEHIGH ACRES UNIT 1 BLK.1 PB 15 PG 58 LOT 2	729
LONGORIA ADRIAN 4546 21ST ST SW LEHIGH ACRES FL 33973	01-44-26-01-00001.0030 7505 LAURA AVE N LEHIGH ACRES FL 33971	LEHIGH ACRES UNIT 1 BLK.1 PB 15 PG 58 LOT 3	730
SAFCHILD INVESTMENTS LLC 1875 CENTURY PARK E STE 1200 LOS ANGELES CA 90067	01-44-26-01-00002.0010 7500 LAURA AVE N LEHIGH ACRES FL 33971	LEHIGH ACRES UNIT 1 BLK 2 PB 15 PG 58 LOT 1	731
GOLASIEWICZ MAREK + MARIA J 7502 LAURA AVE N LEHIGH ACRES FL 33971	01-44-26-01-00002.0020 7502 LAURA AVE N LEHIGH ACRES FL 33971	LEHIGH ACRES UNIT 1 BLK 2 PB 15 PG 58 LOT 2	732
LUULY LLC MARKHAM NORTON MOSTELLER WRIGH 8961 CONFERENCE DR STE 1 FORT MYERS FL 33919	01-44-26-01-00002.0030 7504 LAURA AVE N LEHIGH ACRES FL 33971	LEHIGH ACRES UNIT 1 BLK.2 PB 15 PG 58 LOT 3	733
CORAL PARADISE INC CALZADA INDEPENDENCIA SUR NO 770 ALTOS	01-44-26-01-00002.0040 7505 KAREN AVE N LEHIGH ACRES FL 33971	LEHIGH ACRES UNIT 1 BLK.2 PB 15 PG 58 LOT 4	734

JALISCO GTO 44100 MEXICO			
DALBERRY KAREN 4733 N PINE ISLAND RD SUNRISE FL 33351	01-44-26-01-00002.0050 7503 KAREN AVE N LEHIGH ACRES FL 33971	LEHIGH ACRES UNIT 1 BLK.2 PB 15 PG 58 LOT 5	735
MOORE ROBERT M 8766 DARTMOUTH ST FORT MYERS FL 33907	01-44-26-01-00002.0060 7501 KAREN AVE N LEHIGH ACRES FL 33971	LEHIGH ACRES UNIT 1 BLK 2 PB 15 PG 58 LOT 6	736
KIRKPATRICK WILLIAM J JR TR + 1710 ALDEN ST GLENWOOD FL 32722	01-44-26-01-00003.0010 7500 KAREN AVE N LEHIGH ACRES FL 33971	LEHIGH ACRES UNIT 1 BLK.3 PB 15 PG 58 LOT 1	737
ADAMSON DERRICK + KATHLEEN 3340 NW 177TH TER OPA LOCKA FL 33056	01-44-26-01-00003.0020 7502 KAREN AVE N LEHIGH ACRES FL 33971	LEHIGH ACRES UNIT 1 BLK.3 PB 15 PG 58 LOT 2	738
ADAMSON DERRICK + KATHLEEN 3340 NW 177TH TER CAROL CITY FL 33056	01-44-26-01-00003.0030 7504 KAREN AVE N LEHIGH ACRES FL 33971	LEHIGH ACRES UNIT 1 BLK.3 PB 15 PG 58 LOT 3	739
LEHIGH INVESTMENT GROUP LLC CPSWFL STE 500 5220 SUMMERLIN COMMONS BLVD FORT MYERS FL 33907	01-44-26-01-00003.0040 7505 JOAN AVE N LEHIGH ACRES FL 33971	LEHIGH ACRES UNIT 1 BLK 3 PB 15 PG 58 LOT 4	740
HAMAKER ALEXANDRA V 12810 RIPPLEWOOD LN HOUSTON TX 77015	01-44-26-01-00003.0050 7503 JOAN AVE N LEHIGH ACRES FL 33971	LEHIGH ACRES UNIT 1 BLK 3 PB 15 PG 58 LOT 5	741
LEIGHL INVESTMENTS LLC 804 NICHOLAS PKWY E STE 1 CAPE CORAL FL 33990	01-44-26-01-00003.0060 7501 JOAN AVE N LEHIGH ACRES FL 33971	LEHIGH ACRES UNIT 1 BLK 3 PB 15 PG 58 LOT 6	742
SST NV THEO+ TRIX TOETENEL- WOUDENBERG ARNHEMSE BOVENWEG 18/25 ZEIST 3708 TB NETHERLANDS	01-44-26-01-00004.0010 7500 JOAN AVE N LEHIGH ACRES FL 33971	LEHIGH ACRES UNIT 1 BLK 4 PB 15 PG 58 LOT 1	743
NAVEA CYNTHIA V 13813 SW 124TH AVENUE RD MIAMI FL 33186	01-44-26-01-00004.0020 7502 JOAN AVE N LEHIGH ACRES FL 33971	LEHIGH ACRES UNIT 1 BLK.4 PB 15 PG 58 LOT 2	744
EVOLVE INVESTMENT GROUP LLC 13060 NW 17TH CT MIAMI FL 33167	01-44-26-01-00004.0030 7504 JOAN AVE N LEHIGH ACRES FL 33971	LEHIGH ACRES UNIT 1 BLK 4 PB 15 PG 58 LOT 3	745
TRAVIS WILLIAM RUSSELL 2903 W PRICE AVE TAMPA FL 33611	01-44-26-01-00004.0040 7505 JUDY AVE N LEHIGH ACRES FL 33971	LEHIGH ACRES UNIT 1 BLK.4 PB 15 PG 58 LOT 4	746
GRIECO KAREN 829 SW 47TH TER APT 202 CAPE CORAL FL 33914	01-44-26-01-00004.0050 7503 JUDY AVE N LEHIGH ACRES FL 33971	LEHIGH ACRES UNIT 1 BLK 4 PB 15 PG 58 LOT 5	747
NOLL JACKY 17 ROUTE DE DESSENHEIM RUSTENHART 68740 FRANCE	01-44-26-01-00004.0060 7501 JUDY AVE N LEHIGH ACRES FL 33971	LEHIGH ACRES UNIT 1 BLK 4 PB 15 PG 58 LOT 6	748
BIONCI JOSEPH G 126 OAK RIDGE RD CLIFTON NJ 07013	01-44-26-01-00005.0010 7504 JUDY AVE N LEHIGH ACRES FL 33971	LEHIGH ACRES UNIT 1 BLK.5 PB 15 PG 58 LOT 1	749
TAYLOR PATRICK L TR 8986 TERWILLIGERSRIDGE DR CINCINNATI OH 45249	01-44-26-01-00006.0010 3013 75TH ST W LEHIGH ACRES FL 33971	LEHIGH ACRES UNIT 1 BLK.6 PB 15 PG 58 LOT 1	750
INTERNATIONAL SYSTEMS INC 2803B PHILADELPHIA PIKE CLAYMONT DE 19703	01-44-26-01-00006.0020 3011 75TH ST W LEHIGH ACRES FL 33971	LEHIGH ACRES UNIT 1 BLK 6 PB 15 PG 58 LOT 2	751

LARHONDA MCCALL VALEKA 3009 75TH ST W LEHIGH ACRES FL 33971	01-44-26-01-00006.0030 3009 75TH ST W LEHIGH ACRES FL 33971	LEHIGH ACRES UNIT 1 BLK 6 PB 15 PG 58 LOT 3	752
LOUISSAINT LUCIA 3007 75TH ST W LEHIGH ACRES FL 33971	01-44-26-01-00006.0040 3007 75TH ST W LEHIGH ACRES FL 33971	LEHIGH ACRES UNIT 1 BLK 6 PB 15 PG 58 LOT 4	753
THEONE LLC 47 QUINTARD AVE NORWALK CT 06854	01-44-26-01-00006.0050 3005 75TH ST W LEHIGH ACRES FL 33971	LEHIGH ACRES UNIT 1 BLK 6 PB 15 PG 58 LOT 5	754
ZAMBRANO JESUS & MARIA D 3724 3RD ST SW LEHIGH ACRES FL 33976	01-44-26-01-00006.0060 3003 75TH ST W LEHIGH ACRES FL 33971	LEHIGH ACRES UNIT 1 BLK.6 PB 15 PG 58 LOT 6	755
DINATALI LUIGI VIALE CARAVAGGIO 47 LIDO ADRIANO RA 48020 ITALY	01-44-26-01-00006.0070 3001 75TH ST W LEHIGH ACRES FL 33971	LEHIGH ACRES UNIT 1 BLK.6 PB 15 PG 58 LOT 7	756
SANDLIN SAMANTHA NICOLE & 2915 75TH ST W LEHIGH ACRES FL 33971	01-44-26-01-00009.0010 2915 75TH ST W LEHIGH ACRES FL 33971	LEHIGH ACRES UNIT 1 BLK 9 PB 15 PG 58 LOT 1	757
HILL MARCUS + PO BOX 431 UNION CITY GA 30291	01-44-26-01-00009.0020 2913 75TH ST W LEHIGH ACRES FL 33971	LEHIGH ACRES UNIT 1 BLK.9 PB 15 PG 58 LOT 2	758
DIGIUSEPPE BRIAN L 1738 TOWER ST SCHENECTADY NY 12303	01-44-26-01-00009.0030 2911 75TH ST W LEHIGH ACRES FL 33971	LEHIGH ACRES UNIT 1 BLK.9 PB 15 PG 58 LOTS 3 + 4	759
KHAN ZULAIKA LYSTRA 240 SE 46TH ST CAPE CORAL FL 33904	01-44-26-01-00009.0050 2907 75TH ST W LEHIGH ACRES FL 33971	LEHIGH ACRES UNIT 1 BLK.9 PB 15 PG 58 LOT 5	760
LEHIGH INVESTMENT GROUP LLC CPSWFL STE 500 5220 SUMMERLIN COMMONS BLVD FORT MYERS FL 33907	01-44-26-01-00009.0060 2905 75TH ST W LEHIGH ACRES FL 33971	LEHIGH ACRES UNIT 1 BLK.9 PB 15 PG 58 LOT 6	761
FABBRINI GLADYS CAROL 12 COMET CT PALM COAST FL 32137	01-44-26-01-00009.0070 2903 75TH ST W LEHIGH ACRES FL 33971	LEHIGH ACRES UNIT 1 BLK.9 PB 15 PG 58 LOT 7	762
J + B PROPERTY GROUP INC 3351 N 40TH ST HOLLYWOOD FL 33021	01-44-26-01-00009.0080 2901 75TH ST W LEHIGH ACRES FL 33971	LEHIGH ACRES UNIT 1 BLK 9 PB 15 PG 58 LOT 8	763
TURNER KENT 600 RITA AVE N LEHIGH ACRES FL 33971	01-44-26-05-00040.0010 2818 75TH ST W LEHIGH ACRES FL 33971	LEHIGH ACRES UNIT 5 BLK.40 PB 15 PG 58 LOT 1	764
HOERR JUANITA M 3852 LAUREL VALLEY BLVD ZEPHYRHILLS FL 33542	01-44-26-05-00041.0010 7500 JANE AVE N LEHIGH ACRES FL 33971	LEHIGH ACRES UNIT 5 BLK.41 PB 15 PG 58 LOT 1	765
KARMAZIN BORIS + YEVGENIYA + 252 EAST 57TH ST APT 42A NEW YORK NY 10022	01-44-26-05-00041.0020 7502 JANE AVE N LEHIGH ACRES FL 33971	LEHIGH ACRES UNIT 5 BLK.41 PB 15 PG 58 LOT 2	766
LEHIGH INVESTMENT GROUP LLC CPSWFL STE 500 5220 SUMMERLIN COMMONS BLVD FORT MYERS FL 33907	01-44-26-05-00041.0030 7504 JANE AVE N LEHIGH ACRES FL 33971	LEHIGH ACRES UNIT 5 BLK.41 PB 15 PG 58 LOT 3	767
MACMILLAN ROBERT 220 PROSPECT HILL RD WALTHAM MA 02451	01-44-26-05-00041.0040 7503 JUNE AVE N LEHIGH ACRES FL 33971	LEHIGH ACRES UNIT 5 BLK 41 PB 15 PG 58 LOT 4	768
MCILVAIN W R JR + BONNIE K 26564 CARPENTER ROAD MILTON DE 19968	01-44-26-05-00041.0050 7501 JUNE AVE N LEHIGH ACRES FL 33971	LEHIGH ACRES UNIT 5 BLK.41 PB 15 PG 58 LOT 5	769

BROWN ROY + REGINA 5080 OBANNON RD FORT MYERS FL 33905	01-44-26-05-00042.0010 7500 JUNE AVE N LEHIGH ACRES FL 33971	LEHIGH ACRES UNIT 5 BLK.42 PB 15 PG 58 LOT 1	770
BROWN ROY + REGINA 5080 OBANNON RD FORT MYERS FL 33905	01-44-26-05-00042.0020 7502 JUNE AVE N LEHIGH ACRES FL 33971	LEHIGH ACRES UNIT 5 BLK.42 PB 15 PG 58 LOT 2	771
BROWN ROY + REGINA 5080 OBANNON RD FORT MYERS FL 33905	01-44-26-05-00042.0030 7503 IDA AVE N LEHIGH ACRES FL 33971	LEHIGH ACRES UNIT 5 BLK.42 PB 15 PG 58 LOT 3	772
COUNCELL B KEITH 3004 EL DORADO BLVD N CAPE CORAL FL 33993	01-44-26-05-00043.0020 7502 IDA AVE N LEHIGH ACRES FL 33971	LEHIGH ACRES UNIT 5 BLK.43 PB 15 PG 58 LOT 2	773
PE FLODOIR V 2424 CHAPEL HILL RD GOOCHLAND VA 23063	01-44-26-05-00048.0010 2819 75TH ST W LEHIGH ACRES FL 33971	LEHIGH ACRES UNIT 5 BLK 48 PB 15 PG 58 LOT 1	774
MICHAELIS HANS-HERMAN & AM KNICK 7 GILTEN 29690 GERMANY	01-44-26-05-00048.0020 2817 75TH ST W LEHIGH ACRES FL 33971	LEHIGH ACRES UNIT 5 BLK 48 PB 15 PG 58 LOT 2	775
HEYDER SHYLEE ANN 2815 75TH ST W LEHIGH ACRES FL 33971	01-44-26-05-00048.0030 2815 75TH ST W LEHIGH ACRES FL 33971	LEHIGH ACRES UNIT 5 BLK 48 PB 15 PG 58 LOT 3	776
LAZARIN JESUS A + JESSICA L 3612 75TH ST W LEHIGH ACRES FL 33971	02-44-26-01-00001.0010 3612 75TH ST W LEHIGH ACRES FL 33971	LEHIGH ACRES REPLAT SEC 2 BLK 1 PB 26 PG 100 LOT 1	777
HERITAGE ENTERPRISES FL LLC 8707 LEELAND ARCHER BLVD ORLANDO FL 32836	02-44-26-01-00001.0020 3610 75TH ST W LEHIGH ACRES FL 33971	LEHIGH ACRES REPLAT SEC 2 BLK 1 PB 26 PG 100 LOT 2	778
RAMOS ABEL Y + MARIA E 601 SARA AVE S LEHIGH ACRES FL 33976	02-44-26-01-00001.0030 3608 75TH ST W LEHIGH ACRES FL 33971	LEHIGH ACRES REPLAT SEC 2 BLK 1 PB26 PG 100 LOTS 3 + 4	779
HATT NANCY D 3604 75TH ST W LEHIGH ACRES FL 33971	02-44-26-01-00001.0050 3604 75TH ST W LEHIGH ACRES FL 33971	LEHIGH ACRES REPLAT SEC 2 BLK 1 PB 26 PG 100 LOT 5	780
JENDE NOLA LEA TR 10823 WHITE WOOD STORK CIR ESTERO FL 33928	02-44-26-01-00001.0060 3602 75TH ST W LEHIGH ACRES FL 33971	LEHIGH ACRES REPLAT SEC 2 BLK 1 PB 26 PG 100 LOT 6	781
MARSZ INVESTMENTS LLC 17240 NORTHWAY CIR BOCA RATON FL 33496	02-44-26-01-00001.0070 3600 75TH ST W LEHIGH ACRES FL 33971	LEHIGH ACRES REPLAT SEC 2 BLK 1 PB 26 PG 100 LOT 7	782
ELIZALDE KENNER + 7055 W 10TH CT HIALEAH FL 33014	02-44-26-01-00003.0030 7503 TERRY AVE N LEHIGH ACRES FL 33971	LEHIGH ACRES UNIT 1 BLK.3 PB 15 PG 59 LOT 3	783
SMITH JOAN C TR 1230 TAYLOR LN UNIT 316 LEHIGH ACRES FL 33936	02-44-26-01-00003.0040 7501 TERRY AVE N LEHIGH ACRES FL 33971	LEHIGH ACRES UNIT 1 BLK 3 PB 15 PG 59 LOT 4	784
ERNANDES ELENA 401 WOODSIDE AVE VERMILION OH 44089	02-44-26-01-00004.0010 7500 TERRY AVE N LEHIGH ACRES FL 33971	LEHIGH ACRES UNIT 1 BLK.4 PB 15 PG 59 LOT 1	785
JOLIVETTE ARTHUR + THELMA TR 92 LONGWOOD CT MARRERO LA 70072	02-44-26-01-00004.0020 7502 TERRY AVE N LEHIGH ACRES FL 33971	LEHIGH ACRES UNIT 1 BLK.4 PB 15 PG 59 LOT 2	786
JOLIVETTE ARTHUR + THELMA TR 92 LONGWOOD CT MARRERO LA 70072	02-44-26-01-00004.0030 7503 TENA AVE N LEHIGH ACRES FL 33971	LEHIGH ACRES UNIT 1 BLK.4 PB 15 PG 59 LOT 3	787
GROVES NEVA JOAN 121 STONEHOUSE DR LYNCHBURG VA 24502	02-44-26-01-00004.0040 7501 TENA AVE N LEHIGH ACRES FL 33971	LEHIGH ACRES UNIT 1 BLK.4 PB 15 PG 59 LOT 4	788
ROSENQUIST OLIVER C +	02-44-26-01-00005.0010	LEHIGH ACRES UNIT 1	789

GAIL KARNOUPAKIS 305 BEANFIELD DR LOUISVILLE TN 37777	7500 TENA AVE N LEHIGH ACRES FL 33971	BLK.5 PB 15 PG 59 LOT 1	
FARRI MELINDA E TR 5215 SW 103RD DR GAINESVILLE FL 32608	02-44-26-01-00005.0020 7502 TENA AVE N LEHIGH ACRES FL 33971	LEHIGH ACRES UNIT 1 BLK 5 PB 15 PG 59 LOT 2	790
JULIANO MANUEL S JR + FE M TR 16 KAITLYN CT ALISO VIEJO CA 92656	02-44-26-01-00006.0010 3613 75TH ST W LEHIGH ACRES FL 33971	LEHIGH ACRES REPLAT SEC 2 BLK 6 PB 26 PG 100 LOT 1	791
TOSCANO SANTO + JACQUELINE 4 FEATHERLY CT NEW CITY NY 10956	02-44-26-01-00006.0020 3611 75TH ST W LEHIGH ACRES FL 33971	LEHIGH ACRES REPLAT SEC 2 BLK 6 PB 26 PG 100 LOT 2	792
TOSCANO SANTO + JACQUELINE 4 FEATHERLY CT NEW CITY NY 10956	02-44-26-01-00006.0030 3609 75TH ST W LEHIGH ACRES FL 33971	LEHIGH ACRES REPLAT SEC 2 BLK 6 PB 26 PG 100 LOT 3	793
FIRST BANK 1 1ST MISSOURI CTR SAINT LOUIS MO 63141	02-44-26-01-00006.0040 3607 75TH ST W LEHIGH ACRES FL 33971	LEHIGH ACRES REPLAT SEC 2 BLK 6 PB 26 PG 100 LOT 4	794
JONES CLEMON III 3605 75TH ST W LEHIGH ACRES FL 33971	02-44-26-01-00006.0050 3605 75TH ST W LEHIGH ACRES FL 33971	LEHIGH ACRES REPLAT SEC 2 BLK 6 PB 26 PG 100 LOT 5	795
BENNETT BRANDON 3603 75TH ST W LEHIGH ACRES FL 33971	02-44-26-01-00006.0060 3603 75TH ST W LEHIGH ACRES FL 33971	LEHIGH ACRES REPLAT SEC 2 BLK 6 PB 26 PG 100 LOT 6	796
D R HORTON INC 10541 BEN C PRATT/6 MILE CYPRESS PKWY STE 100 FORT MYERS FL 33966	02-44-26-01-00006.0070 3601 75TH ST W LEHIGH ACRES FL 33971	LEHIGH ACRES REPLAT SEC 2 BLK 6 PB 26 PG 100 LOT 7	797
GARNI MOSAED AL PO BOX 11425 FANATEER JUBAIL 31961 SAUDI ARABIA	02-44-26-01-00006.0080 3600 74TH ST W LEHIGH ACRES FL 33971	LEHIGH ACRES UNIT 1 BLK.6 PB 15 PG 59 LOT 8	798
UNKNOWN HEIRS OF TYRONE TAYLOR 3001 DRAKE CT EVANS GA 30809	02-44-26-01-00006.0090 3602 74TH ST W LEHIGH ACRES FL 33971	LEHIGH ACRES UNIT 1 BLK.6 PB 15 PG 59 LOT 9	799
SHIMAMOTO AYISHA 8635 W HILLSBOROUGH AVE # 131 TAMPA FL 33615	02-44-26-01-00006.0100 3604 74TH ST W LEHIGH ACRES FL 33971	LEHIGH ACRES UNIT 1 BLK 6 PB 15 PG 59 LOT 10	800
RAMOS ANGEL E + MARELYS 15907 JERALD RD LAUREL MD 20707	02-44-26-01-00006.0110 3606 74TH ST W LEHIGH ACRES FL 33971	LEHIGH ACRES UNIT 1 BLK.6 PB 15 PG 59 LOT 11	801
CAMACHO WILLIAM H 2871 GOLDEN GATE BLVD E NAPLES FL 34120	02-44-26-01-00006.0120 3608 74TH ST W LEHIGH ACRES FL 33971	LEHIGH ACRES UNIT 1 BLK.6 PB 15 PG 59 LOT 12	802
WALLS EVAN M 8239 BERNARD DR S MILLERSVILLE MD 21108	02-44-26-01-00006.0130 3610 74TH ST W LEHIGH ACRES FL 33971	LEHIGH ACRES UNIT 1 BLK.6 PB 15 PG 59 LOT 13	803
RODRIGUEZ RAFAEL J + DIANA M 4627 LEONARD BLVD S LEHIGH ACRES FL 33973	02-44-26-01-00006.0140 3612 74TH ST W LEHIGH ACRES FL 33971	LEHIGH ACRES UNIT 1 BLK.6 PB 15 PG 59 LOT 14	804
YUELLS DAVID H 37 BALLSTON AVE PAWTUCKET RI 02861	02-44-26-01-00009.0010 3515 75TH ST W LEHIGH ACRES FL 33971	LEHIGH ACRES UNIT 1 BLK.9 PB 15 PG 59 LOT 1	805
KOTSOUR KARINA IGOR KOTSOUR 1680 NE 191ST ST APT 312 MIAMI FL 33179	02-44-26-01-00009.0020 3513 75TH ST W LEHIGH ACRES FL 33971	LEHIGH ACRES UNIT 1 BLK.9 PB 15 PG 59 LOT 2	806
IAFM LLC	02-44-26-01-00009.0030	LEHIGH ACRES UNIT 1	807

SCOTT DAVIS 7394 HERITAGE PALMS ESTATES DR FORT MYERS FL 33966	3511 75TH ST W LEHIGH ACRES FL 33971	BLK 9 PB 15 PG 59 LOT 3	
CARCINI-MIGUEL LEONARDO 2814 26TH ST SW LEHIGH ACRES FL 33976	02-44-26-01-00009.0040 3509 75TH ST W LEHIGH ACRES FL 33971	LEHIGH ACRES UNIT 1 BLK.9 PB 15 PG 59 LOT 4	808
HOME SFR BORROWER IV LLC HAVENBROOK HOMES 3505 KOGER BLVD STE 400 DULUTH GA 30096	02-44-26-01-00009.0050 3507 75TH ST W LEHIGH ACRES FL 33971	LEHIGH ACRES UNIT 1 BLK 9 PB 15 PG 59 LOT 5	809
MARKO MARIA 4845 18TH AVE SE NAPLES FL 34117	02-44-26-01-00009.0060 3505 75TH ST W LEHIGH ACRES FL 33971	LEHIGH ACRES UNIT 1 BLK 9 PB 15 PG 59 LOT 6	810
CASTLE LISA 3503 75TH ST LEHIGH ACRES FL 33971	02-44-26-01-00009.0070 3503 75TH ST W LEHIGH ACRES FL 33971	LEHIGH ACRES UNIT 1 BLK.9 PB 15 PG 59 LOTS 7 + 8	811
REES JILL 2017 SW GOLF LN APT 104 BOYNTON BEACH FL 33426	02-44-26-01-00009.0090 3500 74TH ST W LEHIGH ACRES FL 33971	LEHIGH ACRES UNIT 1 BLK.9 PB 15 PG 59 LOT 9	812
MCF ENTERPRISES INC 4207 LEE BLVD LEHIGH ACRES FL 33971	02-44-26-01-00009.0100 3502 74TH ST W LEHIGH ACRES FL 33971	LEHIGH ACRES UNIT 1 BLK 9 PB 15 PG 59 LOT 10	813
WILLIAMS RICARDO + 3333 NW 34TH ST LAUDERDALE LAKES FL 33309	02-44-26-01-00009.0110 3504 74TH ST W LEHIGH ACRES FL 33971	LEHIGH ACRES UNIT 1 BLK.9 PB 15 PG 59 LOT 11	814
ANTMAR HOLDINGS LLC 4159 SUNSET LANE NORTHBROOK IL 60062	02-44-26-01-00009.0120 3506 74TH ST W LEHIGH ACRES FL 33971	LEHIGH ACRES UNIT 1 BLK 9 PB 15 PG 59 LOT 12	815
OBRIEN W M + ALICE 12720 CRONSTON AVE BELLE HARBOR NY 11694	02-44-26-01-00009.0130 3508 74TH ST W LEHIGH ACRES FL 33971	LEHIGH ACRES UNIT 1 BLK.9 PB 15 PG 59 LOT 13	816
LEHIGH INVESTMENT GROUP LLC CPSWFL STE 500 5220 SUMMERLIN COMMONS BLVD FORT MYERS FL 33907	02-44-26-01-00009.0140 3510 74TH ST W LEHIGH ACRES FL 33971	LEHIGH ACRES UNIT 1 BLK.9 PB 15 PG 59 LOT 14	817
MOTT BILLY W & SYLVIA C 5420 HARBOUR CASTLE DR FORT MYERS FL 33907	02-44-26-01-00009.0150 3512 74TH ST W LEHIGH ACRES FL 33971	LEHIGH ACRES UNIT 1 BLK.9 PB 15 PG 59 LOT 15	818
RIZZO DREW & LINDSEY 3514 74TH ST W LEHIGH ACRES FL 33971	02-44-26-01-00009.0160 3514 74TH ST W LEHIGH ACRES FL 33971	LEHIGH ACRES UNIT 1 BLK.9 DB 15 PG 59 LOT 16	819
WILKES TAMARA 7501 SUSAN AVE N LEHIGH ACRES FL 33971	02-44-26-05-00040.0010 7501 SUSAN AVE N LEHIGH ACRES FL 33971	LEHIGH ACRES UNIT 5 BLK.40 PB 15 PG 59 LOT 1	820
VAN ZANT BARBARA O PO BOX 602 WILLIAMSON WV 25661	02-44-26-05-00041.0010 7500 SUSAN AVE N LEHIGH ACRES FL 33971	LEHIGH ACRES UNIT 5 BLK 41 PB 15 PG 59 LOT 1	821
PARIAG GOODWIN J + SUSAN A 7517 N 40TH ST APT 216 TAMPA FL 33604	02-44-26-05-00041.0020 7502 SUSAN AVE N LEHIGH ACRES FL 33971	LEHIGH ACRES UNIT 5 BLK.41 PB 15 PG 59 LOT 2	822
PARIAG GOODWIN J + SUSAN A 7517 N 40TH ST APT 216 TAMPA FL 33604	02-44-26-05-00041.0030 7503 SARA AVE N LEHIGH ACRES FL 33971	LEHIGH ACRES UNIT 5 BLK.41 PB 15 PG 59 LOT 3	823
HARRIOTT BYRON 3363 SPANISH MOSS TER APT 4 LAUDERHILL FL 33319	02-44-26-05-00041.0040 7501 SARA AVE N LEHIGH ACRES FL 33971	LEHIGH ACRES UNIT 5 BLK 41 PB 15 PG 59 LOT 4	824
VISOCNIK AARON 5804 BOYETTE RD # 7794	02-44-26-05-00042.0010 7500 SARA AVE N	LEHIGH ACRES UNIT 5 BLK.42 PB 15 PG 59	825

WESLEY CHAPEL FL 33545	LEHIGH ACRES FL 33971	LOT 1	
LANE MYRTLE M KAREN LANE EXEC 126 VARSITY CIR ALTAMONTE SPRINGS FL 32714	02-44-26-05-00042.0020 7502 SARA AVE N LEHIGH ACRES FL 33971	LEHIGH ACRES UNIT 5 BLK 42 PB 15 PG 59 LOT 2	826
RUIZ FORTUNATO J 2500 RITA AVE N LEHIGH ACRES FL 33971	02-44-26-05-00042.0030 7503 SALLY AVE N LEHIGH ACRES FL 33971	LEHIGH ACRES UNIT 5 BLK 42 PB 15 PG 59 LOT 3	827
ELSEY ENTERPRISES LLC 1235 LAKE ROGERS CIR OVIEDO FL 32765	02-44-26-05-00042.0040 7501 SALLY AVE N LEHIGH ACRES FL 33971	LEHIGH ACRES UNIT 5 BLK 42 PB 15 PG 59 LOT 4	828
USA LAND EXPERTS LLC 3317 S HIGLEY RD UNIT 114-224 GILBERT AZ 85295	02-44-26-05-00043.0010 7500 SALLY AVE N LEHIGH ACRES FL 33971	LEHIGH ACRES UNIT 5 BLK.43 PB 15 PG 59 LOT 1	829
GOLD IN NAPLES INC 580 11TH ST NORTH NAPLES FL 34102	02-44-26-05-00043.0020 7502 SALLY AVE N LEHIGH ACRES FL 33971	LEHIGH ACRES UNIT 5 BLK.43 PB 15 PG 59 LOT 2	830
GOLD IN NAPLES INC 580 11TH ST NORTH NAPLES FL 34102	02-44-26-05-00043.0030 7503 RITA AVE N LEHIGH ACRES FL 33971	LEHIGH ACRES UNIT 5 BLK.43 PB 15 PG 59 LOT 3	831
FLORIDA PALM HOLDINGS LLC 1835 NE MIAMI GARDENS DR # 378 MIAMI FL 33179	02-44-26-05-00043.0040 7501 RITA AVE N LEHIGH ACRES FL 33971	LEHIGH ACRES UNIT 5 BLK.43 PB 15 PG 59 LOT 4	832
VISOCNIK AARON 5804 BOYETTE RD # 7794 WESLEY CHAPEL FL 33545	02-44-26-05-00044.0010 7500 RITA AVE N LEHIGH ACRES FL 33971	LEHIGH ACRES UNIT 5 BLK 44 PB 15 PG 59 LOT 1	833
VISOCNIK AARON 5804 BOYETTE RD # 7794 WESLEY CHAPEL FL 33545	02-44-26-05-00044.0020 7501 RENA AVE N LEHIGH ACRES FL 33971	LEHIGH ACRES UNIT 5 BLK 44 PB 15 PG 59 LOT 2	834
HARVEY ENID M 5735 PEMBROKE RD HOLLYWOOD FL 33023	02-44-26-05-00045.0010 7500 RENA AVE N LEHIGH ACRES FL 33971	LEHIGH ACRES UNIT 5 BLK.45 PB 15 PG 59 LOT 1	835
RAMKUMAR ALBERT & MOLLY 4241 PINE RIDGE NAPLES FL 34119	02-44-26-05-00045.0020 7501 RUTH AVE N LEHIGH ACRES FL 33971	LEHIGH ACRES UNIT 5 BLK 45 PB 15 PG 59 LOT 2	836
WITTMAN SHIRLEY M 6973 RIDGE MANOR AVE SAN DIEGO CA 92120	02-44-26-05-00046.0010 3419 75TH ST W LEHIGH ACRES FL 33971	LEHIGH ACRES UNIT 5 BLK 46 PB 15 PG 59 LOT 1	837
ZOHAR ENTERPRISE INC SALIM 4450 ALTON RD MIAMI BEACH FL 33140	02-44-26-05-00046.0020 3417 75TH ST W LEHIGH ACRES FL 33971	LEHIGH ACRES UNIT 5 BLK.46 PB 15 PG 59 LOT 2	838
COHEN DAN 5150 RIDGE RD CAZENOVIA NY 13035	02-44-26-05-00046.0030 3415 75TH ST W LEHIGH ACRES FL 33971	LEHIGH ACRES UNIT 5 BLK 46 PB 15 PG 59 LOT 3	839
TOTH DENNIS J 3207 HIBISCUS DR W BELLEAIR BEACH FL 33786	02-44-26-05-00046.0040 3413 75TH ST W LEHIGH ACRES FL 33971	LEHIGH ACRES UNIT 5 BLK.46 PB 15 PG 59 LOT 4 LESS SUBSURFACE RIGHTS ASSESSED UNDER 02-44-26-99- 00046.0040 AS DESC IN OR 5616 PG 2118	840
SCHULTZ RAYMOND + 1514 OLIVE PL HOUSTON TX 77077	02-44-26-05-00046.0050 3411 75TH ST W LEHIGH ACRES FL 33971	LEHIGH ACRES UNIT 5 BLK.46 PB 15 PG 59 LOT 5	841
DUIDER ERIK 5179 MINA CIR #306 FORT MYERS FL 33905	02-44-26-05-00046.0060 3409 75TH ST W LEHIGH ACRES FL 33971	LEHIGH ACRES UNIT 5 BLK.46 PB 15 PG 59 LOT 6	842
WILSON MARTHA K 1709 S KENMORE DR	02-44-26-05-00046.0070 3407 75TH ST W	LEHIGH ACRES UNIT 5 BLK 46 PB 15 PG 59	843

EVANSVILLE IN 47714	LEHIGH ACRES FL 33971	LOT 7	
KEOHANE M 16650 MCGREGOR BLVD # 103 FORT MYERS FL 33908	02-44-26-05-00046.0080 3405 75TH ST W LEHIGH ACRES FL 33971	LEHIGH ACRES UNIT 5 BLK.46 PB 15 PG 59 LOT 8	844
SUNCOAST DEVELOPMENT FL LLC 138 WINDWARD CAY NAPLES FL 34114	02-44-26-05-00046.0090 3403 75TH ST W LEHIGH ACRES FL 33971	LEHIGH ACRES UNIT 5 BLK.46 PB 15 PG 59 LOT 9	845
ALAM EDITH 37 BROADWAY AMENIA NY 12501	02-44-26-05-00046.0100 3401 75TH ST W LEHIGH ACRES FL 33971	LEHIGH ACRES UNIT 5 BLK.46 PB 15 PG 59 LOT 10	846
COOK GARY B 159 FRANCIS PARKER RD GEORGETOWN SC 29440	02-44-26-05-00046.0110 3400 74TH ST W LEHIGH ACRES FL 33971	LEHIGH ACRES UNIT 5 BLK 46 PB 15 PG 59 LOT 11	847
CASTRO JAVIER L KENNEDY NORTE EDIFICIO PLAZA CENTER OFICINA 82-803 GUAYAQUIL 090150 ECUADOR	02-44-26-05-00046.0120 3402 74TH ST W LEHIGH ACRES FL 33971	LEHIGH ACRES UNIT 5 BLK 46 PB 15 PG 59 LOT 12	848
GONZALEZ TEOFILO A + 296 COVERT ST APT 1R BROOKLYN NY 11237	02-44-26-05-00046.0130 3404 74TH ST W LEHIGH ACRES FL 33971	LEHIGH ACRES UNIT 5 BLK 46 PB 15 PG 59 LOT 13	849
MARTINEZ RAMIREZ MARGARITO & 3406 74TH ST W LEHIGH ACRES FL 33971	02-44-26-05-00046.0140 3406 74TH ST W LEHIGH ACRES FL 33971	LEHIGH ACRES UNIT 5 BLK.46 PB 15 PG 59 LOT 14	850
BALDELOMAR JHOSELYM ZURITA 12910 STURBRIDGE RD WOODBIDGE VA 22191	02-44-26-05-00046.0150 3408 74TH ST W LEHIGH ACRES FL 33971	LEHIGH ACRES UNIT 5 BLK.46 PB 15 PG 59 LOT 15	851
KIWI GROVE LLC 5600 NE TRIESTE WAY BOCA RATON FL 33487	02-44-26-05-00046.0160 3410 74TH ST W LEHIGH ACRES FL 33971	LEHIGH ACRES UNIT 5 BLK.46 PB 15 PG 59 LOT 16	852
KIWI GROVE LLC 5600 NE TRIESTE WAY BOCA RATON FL 33487	02-44-26-05-00046.0170 3412 74TH ST W LEHIGH ACRES FL 33971	LEHIGH ACRES UNIT 5 BLK.46 PB 15 PG 59 LOT 17	853
298 ATLANTIC LLC 224 93RD ST BROOKLYN NY 11209	02-44-26-05-00046.0180 3414 74TH ST W LEHIGH ACRES FL 33971	LEHIGH ACRES UNIT 5 BLK 46 PB 15 PG 59 LOT 18	854
MILLER SUSAN E 3416 74TH ST W LEHIGH ACRES FL 33971	02-44-26-05-00046.0190 3416 74TH ST W LEHIGH ACRES FL 33971	LEHIGH ACRES UNIT 5 BLK 46 PB 15 PG 59 LOT 19 LESS SUBSURFACE RIGHTS ASSESSED UNDER 02- 44-26-99-00046.0190 AS DESC IN OR 4516 PG 2118	855
SUGIHARA HIROKO + 1295 SHERWOOS DR CONCORD CA 94521	02-44-26-05-00046.0200 3418 74TH ST W LEHIGH ACRES FL 33971	LEHIGH ACRES UNIT 5 BLK 46 PB 15 PG 59 LOT 20	856
LACHIANA JOSEPH 7101 HANKS LN MARION IL 62959	02-44-26-05-00049.0010 3319 75TH ST W LEHIGH ACRES FL 33971	LEHIGH ACRES UNIT 5 BLK.49 PB 15 PG 59 LOT 1	857
YUNG USA LLC PO BOX 1078 CASTLE ROCK WA 98611	02-44-26-05-00049.0020 3317 75TH ST W LEHIGH ACRES FL 33971	LEHIGH ACRES UNIT 5 BLK.49 PB 15 PG 59 LOT 2	858
LOWENHAUPT MARGARET PAMELA SHEA 1517 THURBER ST HERNDON VA 20170	02-44-26-05-00049.0030 3315 75TH ST W LEHIGH ACRES FL 33971	LEHIGH ACRES UNIT 5 BLK.49 PB 15 PG 59 LOT 3	859
LOWENHAUPT MARGARET PAMELA SHEA 1517 THURBER ST HERNDON VA 20170	02-44-26-05-00049.0040 3313 75TH ST W LEHIGH ACRES FL 33971	LEHIGH ACRES UNIT 5 BLK.49 PB 15 PG 59 LOT 4	860

HEARNE MICHAEL + 2910 9TH ST SW LEHIGH ACRES FL 33976	02-44-26-05-00049.0050 3311 75TH ST W LEHIGH ACRES FL 33971	LEHIGH ACRES UNIT 5 BLK 49 PB 15 PG 59 LOT 5	861
HEARNE MICHAEL + 2910 9TH ST SW LEHIGH ACRES FL 33976	02-44-26-05-00049.0060 3309 75TH ST W LEHIGH ACRES FL 33971	LEHIGH ACRES UNIT 5 BLK 49 PB 15 PG 59 LOT 6	862
BACKUS TRUST 1986 702 LOUIS AVE LEHIGH ACRES FL 33972	02-44-26-05-00049.0070 3307 75TH ST W LEHIGH ACRES FL 33971	LEHIGH ACRES UNIT 5 BLK 49 PB 15 PG 59 LOT 7	863
LEHIGH LAND PARTNERS LLC CRAIG BUNKER 7958 VIA DELLAGIO WAY STE 304 ORLANDO FL 32819	02-44-26-05-00049.0080 3305 75TH ST W LEHIGH ACRES FL 33971	LEHIGH ACRES UNIT 5 BLK.49 PB 15 PG 59 LOT 8	864
D R HORTON INC 10541 BEN C PRATT/6 MILE CYPRESS PKWY STE 100 FORT MYERS FL 33966	02-44-26-05-00049.0090 3303 75TH ST W LEHIGH ACRES FL 33971	LEHIGH ACRES UNIT 5 BLK 49 PB 15 PG 59 LOT 9	865
CALAFATIS NICHOLAS 31 PERCHERON DRIVE KNAPHILL WOKING GU21 2QY UNITED KINGDOM	02-44-26-05-00049.0100 3301 75TH ST W LEHIGH ACRES FL 33971	LEHIGH ACRES UNIT 5 BLK.49 PB 15 PG 59 LOT 10	866
CLAROS NOEMI SALVATIERRA & 1014 S FREDERICK ST ARLINGTON VA 22204	02-44-26-05-00049.0110 3300 74TH ST W LEHIGH ACRES FL 33971	LEHIGH ACRES UNIT 5 BLK.49 PB 15 PG 59 LOT 11	867
PAISLEY DENAE 2222 SW 5TH ST FORT LAUDERDALE FL 33312	02-44-26-05-00049.0120 3302 74TH ST W LEHIGH ACRES FL 33971	LEHIGH ACRES UNIT 5 BLK.49 PB 15 PG 59 LOT 12	868
VCJ LLC 1860 N PINE ISLAND RD STE 107 PLANTATION FL 33322	02-44-26-05-00049.0130 3304 74TH ST W LEHIGH ACRES FL 33971	LEHIGH ACRES UNIT 5 BLK.49 PB 15 PG 59 LOT 13	869
KRUG CATHERINE 7123 WINDALIERE DR CORNELIUS NC 28031	02-44-26-05-00049.0140 3306 74TH ST W LEHIGH ACRES FL 33971	LEHIGH ACRES UNIT 5 BLK.49 PB 15 PG 59 LOT 14	870
KRUG CATHERINE 7123 WINDALIERE DR CORNELIUS NC 28031	02-44-26-05-00049.0150 3308 74TH ST W LEHIGH ACRES FL 33971	LEHIGH ACRES UNIT 5 BLK.49 PB 15 PG 59 LOT 15	871
LEWIS ZIPORA DERECH MENACHEM BEGIN 7TH ST MAIL BOX 107 RAMAT GAN 52681 ISRAEL	02-44-26-05-00049.0160 3310 74TH ST W LEHIGH ACRES FL 33971	LEHIGH ACRES UNIT 5 BLK 49 PB 15 PG 59 LOT 16	872
SHAMOUELIAN RAHMATOLLAH 10390 WILSHORE BLVD APT 801 LOS ANGELES CA 90024	02-44-26-05-00049.0170 3312 74TH ST W LEHIGH ACRES FL 33971	LEHIGH ACRES UNIT 5 BLK.49 PB 15 PG 59 LOT 17	873
FIGUEROA VICTOR A EXT VILLA CAPARRA D11 CALLE ROMA GUAYNABO PR 00966	02-44-26-05-00049.0180 3314 74TH ST W LEHIGH ACRES FL 33971	LEHIGH ACRES UNIT 5 BLK.49 PB 15 PG 59 LOT 18	874
WP RE VENTURES 1 LLC 166 W WASHINGTON ST STE 730 CHICAGO IL 60602	02-44-26-05-00049.0190 3316 74TH ST W LEHIGH ACRES FL 33971	LEHIGH ACRES UNIT 5 BLK 49 PB 15 PG 59 LOT 19	875
FLORIDA SUNCOAST INVESTMENT IN 15880 SUMMERLIN RD #300-220 FORT MYERS FL 33908	02-44-26-05-00049.0200 3318 74TH ST W LEHIGH ACRES FL 33971	LEHIGH ACRES UNIT 5 BLK.49 PB 15 PG 59 LOT 20	876
GUERRINI WILLIAM H + JANICE PO BOX 30577 THE VILLAGES FL 32162	02-44-26-09-00080.0010 7500 RUTH AVE N LEHIGH ACRES FL 33971	LEHIGH ACRES UNIT 9 BLK 80 PB 15 PG 59 LOT 1	877
HARVEY ENID M	02-44-26-09-00080.0020	LEHIGH ACRES UNIT 9	878

5735 PEMBROKE RD HOLLYWOOD FL 33023	7501 QUEEN AVE N LEHIGH ACRES FL 33971	BLK.80 PB 15 PG 59 LOT 2	
LURIE SAMUEL L TR PO BOX 6221 FORT MYERS BEACH FL 33932	02-44-26-09-00081.0010 7500 QUEEN AVE N LEHIGH ACRES FL 33971	LEHIGH ACRES UNIT 9 BLK 81 PB 15 PG 59 LOT 1	879
HUGHES LEO P 7501 PAT AVE N LEHIGH ACRES FL 33971	02-44-26-09-00081.0020 7501 PAT AVE N LEHIGH ACRES FL 33971	LEHIGH ACRES UNIT 9 BLK.81 PB 15 PG 59 LOT 2	880
PETERSON ERIK 20482 SWECKER FARM PL POTOMAC FALLS VA 20165	02-44-26-09-00082.0010 3200 75TH ST W LEHIGH ACRES FL 33971	LEHIGH ACRES UNIT 8 BLK.82 PB 15 PG 59 LOT 1	881
AMERICAN ESTATE AND TRUST 209 LINDA AVE PANAMA CITY FL 32401	02-44-26-09-00083.0010 3128 75TH ST W LEHIGH ACRES FL 33971	LEHIGH ACRES UNIT 9 BLK 83 PB 15 PG 59 LOT 1	882
VAN BINH & PHAN CHANEL N 7641 SHERIDAN ST HOLLYWOOD FL 33024	02-44-26-09-00083.0020 3126 75TH ST W LEHIGH ACRES FL 33971	LEHIGH ACRES UNIT 9 BLK.83 PB 15 PG 59 LOT 2	883
OCARROLL JOHN P + 117 BUSSELL RD STATESVILLE NC 28625	02-44-26-09-00083.0030 3124 75TH ST W LEHIGH ACRES FL 33971	LEHIGH ACRES UNIT 9 BLK.83 PB 15 PG 59 LOT 3	884
WEIDNER ARLETTE + THERESA IRWIN 5935 ROUTE 119 PUNXSUTAWNEY PA 15767	02-44-26-09-00083.0040 3120 75TH ST W LEHIGH ACRES FL 33971	LEHIGH ACRES UNIT 9 BLK.83 PB 15 PG 59 LOT 4	885
ESCOBAR JUAN GUILLERMO 2 KIDD ST LAKE WORTH FL 33463	02-44-26-09-00083.0050 3118 75TH ST W LEHIGH ACRES FL 33971	LEHIGH ACRES UNIT 9 BLK 83 PB 15 PG 59 LOT 5	886
FARO INTERNATIONAL GROUP LLC 920 HONEYBEE DR NAPLES FL 34120	02-44-26-09-00083.0060 3116 75TH ST W LEHIGH ACRES FL 33971	LEHIGH ACRES UNIT 9 BLK 83 PB 15 PG 59 LOT 6	887
LEECO INVESTMENT LLC NABEEL ANSARI PO BOX 6547 ORLANDO FL 32802	02-44-26-09-00083.0070 3114 75TH ST W LEHIGH ACRES FL 33971	LEHIGH ACRES UNIT 9 BLK 83 PB 15 PG 59 LOT 7	888
KUSHNER DAVID + MARIE 1235 NW 19TH TER DELRAY BEACH FL 33445	02-44-26-09-00083.0080 3112 75TH ST W LEHIGH ACRES FL 33971	LEHIGH ACRES UNIT 9 BLK.83 PB 15 PG 59 LOT 8	889
LANE DIANE JOCELYN 137 NORTHWOOD LN NEWCASTLE-UNDER LYME STAFFORDSHIRE ST5 4BZ UNITED KINGDOM	02-44-26-09-00083.0090 3108 75TH ST W LEHIGH ACRES FL 33971	LEHIGH ACRES UNIT 9 BLK 83 PB 15 PG 59 LOT 9	890
HENKE VACATION RENTALS 3003 SE 22ND PL CAPE CORAL FL 33904	02-44-26-09-00083.0100 3106 75TH ST W LEHIGH ACRES FL 33971	LEHIGH ACRES UNIT 9 BLK 83 PB 15 PG 59 LOT 10	891
SMITH RICHARD 450 RATHBUN AVE STATEN ISLAND NY 10312	02-44-26-09-00083.0110 3104 75TH ST W LEHIGH ACRES FL 33971	LEHIGH ACRES UNIT 9 BLK.83 PB 15 PG 59 LOT 11	892
SARDINA DOMINICK 70 OAK LN STATEN ISLAND NY 10312	02-44-26-09-00083.0120 3100 75TH ST W LEHIGH ACRES FL 33971	LEHIGH ACRES UNIT 9 BLK.83 PB 15 PG 59 LOT 12	893
ATALA FULVIO 4041 NW 28TH ST MIAMI FL 33142	02-44-26-09-00084.0010 3219 75TH ST W LEHIGH ACRES FL 33971	LEHIGH ACRES UNIT 9 BLK 84 PB 15 PG 59 LOT 1	894
RUBINEK RALPH 3217 75TH ST W LEHIGH ACRES FL 33971	02-44-26-09-00084.0020 3217 75TH ST W LEHIGH ACRES FL 33971	LEHIGH ACRES UNIT 9 BLK 84 PB 15 PG 59 LOT 2	895
GOUGH BRENT 3718 KESSLER ST	02-44-26-09-00084.0030 3215 75TH ST W	LEHIGH ACRES UNIT 9 BLK 84 PB 15 PG 59	896

FORT MYERS FL 33905	LEHIGH ACRES FL 33971	LOT 3	
BUILDERS GRADE LLC LIGHTSTONE GROUP 1985 CEDAR BRIDGE AVE STE 1 LAKEWOOD NJ 08701	02-44-26-09-00084.0040 3213 75TH ST W LEHIGH ACRES FL 33971	LEHIGH ACRES UNIT 9 BLK 84 PB 15 PG 59 LOT 4	897
HO STEVE + THU THU VU 103 JOHNSTON PL CLINTON MS 39056	02-44-26-09-00084.0050 3211 75TH ST W LEHIGH ACRES FL 33971	LEHIGH ACRES UNIT 9 BLK 84 PB 15 PG 59 LOT 5	898
UNKNOWN HEIRS OF LELA FOWLER PO BOX 88 STATE LINE IN 47982	02-44-26-09-00084.0060 3209 75TH ST W LEHIGH ACRES FL 33971	LEHIGH ACRES UNIT 9 BLK 84 PB 15 PG 59 LOT 6	899
SUN PROPERTY VENTURES LLC 1985 CEDAR BRIDGE AVE STE 1 LAKEWOOD NJ 08701	02-44-26-09-00084.0070 3207 75TH ST W LEHIGH ACRES FL 33971	LEHIGH ACRES UNIT 9 BLK 84 PB 15 PG 59 LOT 7	900
GORDON KENNETH + CECILE 55 LEYLAND CYPRESS WAY COVINGTON GA 30014	02-44-26-09-00084.0080 3205 75TH ST W LEHIGH ACRES FL 33971	LEHIGH ACRES UNIT 9 BLK.84 PB 15 PG 59 LOT 8	901
SPRATLEY KAROL 6900 WESTCLIFF DR STE 603 LAS VEGAS NV 89145	02-44-26-09-00084.0090 3203 75TH ST W LEHIGH ACRES FL 33971	LEHIGH ACRES UNIT 9 BLK.84 PB 15 PG 59 LOT 9	902
SUNCOAST DEVELOPMENT FL LLC 138 WINDWARD CAY NAPLES FL 34114	02-44-26-09-00084.0100 3201 75TH ST W LEHIGH ACRES FL 33971	LEHIGH ACRES UNIT 9 BLK.84 PB 15 PG 59 LOT 10	903
HARKINS JAMES T 1409 MASSACHUSETTS AVE SOMERS POINT NJ 08244	02-44-26-09-00084.0110 3200 74TH ST W LEHIGH ACRES FL 33971	LEHIGH ACRES UNIT 9 BLK.84 PB 15 PG 59 LOT 11	904
D R HORTON INC 10541 BEN C PRATT/6 MILE CYPRESS PKWY STE 100 FORT MYERS FL 33966	02-44-26-09-00084.0120 3202 74TH ST W LEHIGH ACRES FL 33971	LEHIGH ACRES UNIT 9 BLK.84 PB 15 PG 59 LOT 12	905
BROWN THERESE SHOEMAKER 140 BELLEWOOD ST TITUSVILLE FL 32780	02-44-26-09-00084.0130 3204 74TH ST W LEHIGH ACRES FL 33971	LEHIGH ACRES UNIT 9 BLK 84 PB 15 PG 59 LOT 13	906
BARDINELLA JOSE 860 NE 158TH ST N MIAMI BEACH FL 33162	02-44-26-09-00084.0140 3206 74TH ST W LEHIGH ACRES FL 33971	LEHIGH ACRES UNIT 9 BLK 84 PB 15 PG 59 LOT 14	907
WALES KAREN U PO BOX 3089 POINT PLEASANT BORO NJ 08742	02-44-26-09-00084.0150 3208 74TH ST W LEHIGH ACRES FL 33971	LEHIGH ACRES UNIT 9 BLK.84 PB 15 PG 59 LOTS 15 + 16	908
DIAZ BEATRIZ 113 AVENUE G KEY WEST FL 33040	02-44-26-09-00084.0170 3212 74TH ST W LEHIGH ACRES FL 33971	LEHIGH ACRES UNIT 9 BLK 84 PB 15 PG 59 LOT 17	909
TAYLOR CLYDE DAVIS 813 EASTWOOD ST HOLMEN WI 54636	02-44-26-09-00084.0180 3214 74TH ST W LEHIGH ACRES FL 33971	LEHIGH ACRES UNIT 9 BLK 84 PB 15 PG 59 LOT 18	910
RODRIGUEZ DANIELA J + 3216 74TH ST W LEHIGH ACRES FL 33971	02-44-26-09-00084.0190 3216 74TH ST W LEHIGH ACRES FL 33971	LEHIGH ACRES UNIT 9 BLK 84 PB 15 PG 59 LOT 19 LESS SUBSURFACE RIGHTS ASSESSED UNDER 02-44-26-99- 00084.0190 AS DESC IN OR 4516 PG 2118	911
LLOYD DARLA RAE 1431 NW 37TH PL CAPE CORAL FL 33993	02-44-26-09-00084.0200 3218 74TH ST W LEHIGH ACRES FL 33971	LEHIGH ACRES UNIT 9 BLK 84 PB 15 PG 59 LOT 20	912
CALUSA BAY DEVELOPMENT LLP 5121 CASTELLO DR STE 2 NAPLES FL 34103	02-44-26-09-00087.0010 3129 75TH ST W LEHIGH ACRES FL 33971	LEHIGH ACRES UNIT 9 BLK.87 PB 15 PG 59 LOT 1	913
ORRELL NADINE A	02-44-26-09-00087.0020	LEHIGH ACRES UNIT 9	914

2223 TARLTON COVE AUSTIN TX 78746	3127 75TH ST W LEHIGH ACRES FL 33971	BLK 87 PB 15 PG 59 LOT 2	
VALENTIN DOMINGO + ANGELICA M + HAYDEE HANCE 2855 N POINT BLVD KISSIMMEE FL 34744	02-44-26-09-00087.0030 3125 75TH ST W LEHIGH ACRES FL 33971	LEHIGH ACRES UNIT 9 BLK 87 PB 15 PG 59 LOT 3	915
SINGH DALIP 452 SE 17 AVE CAPE CORAL FL 33990	02-44-26-09-00087.0040 3123 75TH ST W LEHIGH ACRES FL 33971	LEHIGH ACRES UNIT 9 BLK 87 PB 15 PG 59 LOT 4	916
RODRIGUEZ MARISOL + 105 NE 128TH TER MIAMI FL 33161	02-44-26-09-00087.0050 3121 75TH ST W LEHIGH ACRES FL 33971	LEHIGH ACRES UNIT 9 BLK 87 PB 15 PG 59 LOT 5	917
CLARKE KENNETH 8589 SW 22ND CT MIRAMAR FL 33025	02-44-26-09-00087.0060 3119 75TH ST W LEHIGH ACRES FL 33971	LEHIGH ACRES UNIT 9 BLK 87 PB 15 PG 59 LOT 6	918
RESOLUTION PROPERTIES NW INC 1037 NE 65TH ST #81467 SEATTLE WA 98115	02-44-26-09-00087.0070 3117 75TH ST W LEHIGH ACRES FL 33971	LEHIGH ACRES UNIT 9 BLK.87 PB 15 PG 59 LOT 7	919
RADISH DANIEL A + KYLE M 2008 FARMINGTON TURN WESTLAKE OH 44145	02-44-26-09-00087.0080 3115 75TH ST W LEHIGH ACRES FL 33971	LEHIGH ACRES UNIT 9 BLK 87 PB 15 PG 59 LOT 8	920
KWR PROPERTIES LLC 41120 LITTLE FARM DR PUNTA GORDA FL 33982	02-44-26-09-00087.0090 3114 74TH ST W LEHIGH ACRES FL 33971	LEHIGH ACRES UNIT 9 BLK.87 PB 15 PG 59 LOT 9	921
KWR PROPERTIES LLC 41120 LITTLE FARM DR PUNTA GORDA FL 33982	02-44-26-09-00087.0100 3116 74TH ST W LEHIGH ACRES FL 33971	LEHIGH ACRES UNIT 9 BLK.87 PB 15 PG 59 LOT 10	922
PADRON ROSA + 441 NIKOMAS WAY MELBOURNE BEACH FL 32951	02-44-26-09-00087.0110 3118 74TH ST W LEHIGH ACRES FL 33971	LEHIGH ACRES UNIT 9 BLK.87 PB 15 PG 59 LOT 11	923
THIRTLE MARCY 11640 RUDEN RD NORTH FORT MYERS FL 33917	02-44-26-09-00087.0120 3120 74TH ST W LEHIGH ACRES FL 33971	LEHIGH ACRES UNIT 9 BLK.87 PB 15 PG 59 LOT 12	924
SANCHEZ MAYRA & 382 W 36TH TER HIALEAH FL 33012	02-44-26-09-00087.0130 3122 74TH ST W LEHIGH ACRES FL 33971	LEHIGH ACRES UNIT 9 BLK.87 PB 15 PG 59 LOT 13	925
JONES GEORGE T & MERCEDEES 3124 74TH ST W LEHIGH ACRES FL 33971	02-44-26-09-00087.0140 3124 74TH ST W LEHIGH ACRES FL 33971	LEHIGH ACRES UNIT 9 BLK 87 PB 15 PG 59 LOT 14	926
INFINITE WEALTH INVESTMENTS LL 1780 NE PINE ISLAND RD CAPE CORAL FL 33909	02-44-26-09-00087.0150 3126 74TH ST W LEHIGH ACRES FL 33971	LEHIGH ACRES UNIT 9 BLK 87 PB 15 PG 59 LOT 15	927
D R HORTON INC 10541 BEN C PRATT/6 MILE CYPRESS PKWY STE 100 FORT MYERS FL 33966	02-44-26-09-00087.0160 3128 74TH ST W LEHIGH ACRES FL 33971	LEHIGH ACRES UNIT 9 BLK.87 PB 15 PG 59 LOT 16	928
GIANNOMOROS KOSTAS + PANAYIOTA 8280 NW 98TH AVE TAMARAC FL 33321	02-44-26-09-00090.0010 3113 75TH ST W LEHIGH ACRES FL 33971	LEHIGH ACRES UNIT 9 BLK.90 PB 15 PG 59 LOT 1	929
ALBATHALI SALAH MOHAMMAD H DR HASSAN QADDOMI IGL AHMED TOWER 4TH FLOOR ARABIAN GULF ST SAFAT SQUARE KUWAIT CITY 13121 KUWAIT	02-44-26-09-00090.0020 3111 75TH ST W LEHIGH ACRES FL 33971	LEHIGH ACRES UNIT 9 BLK.90 PB 15 PG 59 LOT 2	930
CREWS CASEY W 155 KEIBER CT STATEN ISLAND NY 10314	02-44-26-09-00090.0030 3109 75TH ST W LEHIGH ACRES FL 33971	LEHIGH ACRES UNIT 9 BLK 90 PB 15 PG 59 LOT 3	931

YEMYASHEV SARA 2122 BERGEN AVE BROOKLYN NY 11234	02-44-26-09-00090.0040 3107 75TH ST W LEHIGH ACRES FL 33971	LEHIGH ACRES UNIT 9 BLK.90 PB 15 PG 59 LOT 4	932
GIRALDO FEDERICO 1726 NE 35TH ST CAPE CORAL FL 33909	02-44-26-09-00090.0050 3105 75TH ST W LEHIGH ACRES FL 33971	LEHIGH ACRES UNIT 9 BLK 90 PB 15 PG 59 LOT 5	933
HEITKAMP MARK CARL 3010 WERKRIDGE DR CINCINNATI OH 45248	02-44-26-09-00090.0070 3101 75TH ST W LEHIGH ACRES FL 33971	LEHIGH ACRES UNIT 9 BLK.90 PB 15 PG 59 LOT 7	934
CORTES MAYRA + 3100 74TH ST W LEHIGH ACRES FL 33972	02-44-26-09-00090.0080 3100 74TH ST W LEHIGH ACRES FL 33972	LEHIGH ACRES UNIT 9 BLK 90 PB 15 PG 59 LOTS 6 + 8 + 9	935
MAYFIELD G K + MARIE PEGGY MAYFIELD MC LEOD 507 JS MCLEOD JR WAY BLAKELY GA 39823	02-44-26-09-00090.0100 3104 74TH ST W LEHIGH ACRES FL 33971	LEHIGH ACRES UNIT 9 BLK.90 PB 15 PG 59 LOT 10	936
MAYFIELD G K + MARIE PEGGY MAYFIELD MC LEOD 507 JS MCLEOD JR WAY BLAKELY GA 39823	02-44-26-09-00090.0110 3106 74TH ST W LEHIGH ACRES FL 33971	LEHIGH ACRES UNIT 9 BLK.90 PB 15 PG 59 LOT 11	937
PAINE CARL W + 3108 74TH ST W LEHIGH ACRES FL 33971	02-44-26-09-00090.0120 3108 74TH ST W LEHIGH ACRES FL 33971	LEHIGH ACRES UNIT 9 BLK 90 PB 15 PG 59 LOT 12	938
GONZALEZ OSCAR NELSON PO BOX 110152 NAPLES FL 34108	02-44-26-09-00090.0130 3110 74TH ST W LEHIGH ACRES FL 33971	LEHIGH ACRES UNIT 9 BLK 90 PB 15 PG 59 LOT 13	939
CLARK JOHN P + MARY B 1875 KNOX RD 2250 N VICTORIA IL 61485	02-44-26-09-00090.0140 3112 74TH ST W LEHIGH ACRES FL 33971	LEHIGH ACRES UNIT 9 BLK.90 PB 15 PG 59 LOT 14	940
INDIGO GROUP INC PO BOX 10809 DAYTONA BEACH FL 32120	02-44-26-99-00046.0040 SUBSURFACE RIGHTS LEHIGH ACRES FL	SUBSURFACE RIGHTS FOR 02- 44-26-05-00046.0040 AS DESC IN OR 4516 PG 2118	941
INDIGO GROUP INC PO BOX 10809 DAYTONA BEACH FL 32120	02-44-26-99-00046.0190 3416 74TH ST W LEHIGH ACRES FL 33971	SUBSURFACE RIGHTS FOR 02- 44-26-05-00046.0190 AS DESC IN OR 4516 PG 2118	942
INDIGO GROUP INC PO BOX 10809 DAYTONA BEACH FL 32120	02-44-26-99-00084.0190 SUBSURFACE RIGHTS LEHIGH ACRES FL	SUBSURFACE RIGHTS FOR 02- 44-26-09-00084.0190 AS DESC IN OR 4516 PG 2118	943
VO HIEP L 8688 PEGASUS DR LEHIGH ACRES FL 33971	03-44-26-04-00016.0120 3710 HYDE PARK DR FORT MYERS FL 33905	LEHIGH ACRES UNIT 4 BLK 16 PB 26 PG 6 LOT 12	944
FREEMAN ALTHEA 4500 NW 39TH ST LAUDERDALE LAKES FL 33319	03-44-26-04-00016.0130 3708 HYDE PARK DR FORT MYERS FL 33905	LEHIGH ACRES UNIT 4 BLK 16 PB 26 PG 6 LOT 13	945
SCHORLE KAITLYN & 3706 HYDE PARK DR FORT MYERS FL 33905	03-44-26-04-00016.0140 3706 HYDE PARK DR FORT MYERS FL 33905	LEHIGH ACRES UNIT 4 BLK 16 PB 26 PG 6 LOT 14	946
GRANA CHARLES F 3704 HYDE PARK DR FORT MYERS FL 33905	03-44-26-04-00016.0150 3704 HYDE PARK DR FORT MYERS FL 33905	LEHIGH ACRES UNIT 4 BLK 16 PB 26 PG 6 LOT 15	947
RITCHIE SHAUN E 6028 JONTHAN AVE FORT MYERS FL 33905	03-44-26-04-00016.0160 3702 HYDE PARK DR FORT MYERS FL 33905	LEHIGH ACRES UNIT 4 BLK 16 PB 26 PG 6 LOT 16	948
BERRY VIVIEN 9135D SW 20TH PL DAVIE FL 33324	03-44-26-04-00019.0010 6150 HELLMAN AVE FORT MYERS FL 33905	LEHIGH ACRES UNIT 4 BLK 19 PB 26 PG 6 LOT 1	949
CAY HOMES INC 5106 LEE BLVD LEHIGH ACRES FL 33971	03-44-26-04-00019.0020 6148 HELLMAN AVE FORT MYERS FL 33905	LEHIGH ACRES UNIT 4 BLK 19 PB 26 PG 6 LOT 2	950

P&T RENTALS LLC 15980 OLD OLGA RD ALVA FL 33920	03-44-26-04-00019.0210 6149 STRATTON RD FORT MYERS FL 33905	LEHIGH ACRES UNIT 4 BLK 19 PB 26 PG 6 LOT 21	951
PEREIRA ARMINDA + ILIDIO 62 WOODBURY DR PALM COAST FL 32164	03-44-26-04-00019.0220 6151 STRATTON RD FORT MYERS FL 33905	LEHIGH ACRES UNIT 4 BLK 19 PB 26 PG 6 LOT 22	952
BULLOCK ROBERT J + BARBARA E JANET REIMER 26 DAYMAN CRT KITCHENER ON N2M 2Z9 CANADA	03-44-26-04-00020.0010 6152 STRATTON RD FORT MYERS FL 33905	LEHIGH ACRES UNIT 4 BLK 20 PB 26 PG 6 LOT 1	953
BULLOCK ROBERT J + BARBARA E JANET REIMER 26 DAYMAN CRT KITCHENER ON N2M 2Z9 CANADA	03-44-26-04-00020.0020 6150 STRATTON RD FORT MYERS FL 33905	LEHIGH ACRES UNIT 4 BLK 20 PB 26 PG 6 LOT 2	954
STEFAN JOSEPH 1435 LEXINGTON ST SANTA CLARA CA 95050	03-44-26-04-00020.0030 6148 STRATTON RD FORT MYERS FL 33905	LEHIGH ACRES UNIT 4 BLK 20 PB 26 PG 6 LOT 3	955
LUULY LLC MARKHAM NORTON MOSTELLER WRIGH 8961 CONFERENCE DR STE 1 FORT MYERS FL 33919	03-44-26-04-00020.0040 6146 STRATTON RD FORT MYERS FL 33905	LEHIGH ACRES UNIT 4 BLK 20 PB 26 PG 6 LOT 4	956
GRAHM JOHN C + DOROTHY I 1132 CARLSON DR BURTON MI 48509	35-43-26-04-0000A.0101 16591 GOLDENROD LN #101 ALVA FL 33920	ASHTON OAKS AT RIVER HALL AS DESC IN INST #2006-460705 PH A BLDG A UNIT 101	957
PATTERSON GREGORY & 124 GOLFVIEW DR KINGSVILLE ON N9Y 0E4 CANADA	35-43-26-04-0000A.0102 16591 GOLDENROD LN #102 ALVA FL 33920	ASHTON OAKS AT RIVER HALL AS DESC IN INST #2006-460705 PH A BLDG A UNIT 102	957
GEBHARD LARRY D TR 9 TOURNAMENT TEE O FALLON MO 63368	35-43-26-04-0000A.0103 16591 GOLDENROD LN #103 ALVA FL 33920	ASHTON OAKS AT RIVER HALL AS DESC IN INST #2006-460705 PH A BLDG A UNIT 103	957
GRUENEBERG ROGER A & 1501 BELLE PLANE CIR GREEN BAY WI 54313	35-43-26-04-0000A.0201 16591 GOLDENROD LN #201 ALVA FL 33920	ASHTON OAKS AT RIVER HALL AS DESC IN INST #2006-460705 PH A BLDG A UNIT 201	957
BRANDT MARK & JULIE 1539 AMY JOY CT GREEN BAY WI 54313	35-43-26-04-0000A.0202 16591 GOLDENROD LN #202 ALVA FL 33920	ASHTON OAKS AT RIVER HALL AS DESC IN INST #2006-460705 PH A BLDG A UNIT 202	957
NASH DOUGLAS R + 2150 TALMAN CT WINTER PARK FL 32792	35-43-26-04-0000A.0203 16591 GOLDENROD LN #203 ALVA FL 33920	ASHTON OAKS AT RIVER HALL AS DESC IN INST #2006-460705 PH A BLDG A UNIT 203	957
THOMAS MICHAEL J + DELAINE W 16581 GOLDENROD LN # 101 ALVA FL 33920	35-43-26-04-0000B.0101 16581 GOLDENROD LN #101 ALVA FL 33920	ASHTON OAKS AT RIVER HALL AS DESC IN INST# 2008000317000 PH B BLDG B UNIT 101	958
CRONIN KENNETH J & KIMBERLY 175 SHERRY ST EAST ISLIP NY 11730	35-43-26-04-0000B.0102 16581 GOLDENROD LN #102 ALVA FL 33920	ASHTON OAKS AT RIVER HALL AS DESC IN INST# 2008000317000 PH B BLDG B UNIT 102	958
KACHMAR JOHN & CARLA 826 RENEE DR WADSWORTH OH 44281	35-43-26-04-0000B.0103 16581 GOLDENROD LN #103 ALVA FL 33920	ASHTON OAKS AT RIVER HALL AS DESC IN INST# 2008000317000 PH B BLDG B UNIT 103	958
DEHNER CHARLES L TR 1440 TWIN SPIRES DR BATAVIA OH 45103	35-43-26-04-0000B.0201 16581 GOLDENROD LN #201 ALVA FL 33920	ASHTON OAKS AT RIVER HALL AS DESC IN INST# 2008000317000 PH B BLDG B UNIT 201	958
TUCKER BRIAN D & 6443 ABERDEEN LANE MEDINA OH 44256	35-43-26-04-0000B.0202 16581 GOLDENROD LN #202 ALVA FL 33920	ASHTON OAKS AT RIVER HALL AS DESC IN INST# 2008000317000 PH B BLDG B UNIT 202	958
NOLEN WILFRED E + JOYCE A	35-43-26-04-0000B.0203	ASHTON OAKS AT RIVER HALL	958

16581 GOLDENROD LN #203 ALVA FL 33920	16581 GOLDENROD LN #203 ALVA FL 33920	AS DESC IN INST# 2008000317000 PH B BLDG B UNIT 203	
BLAISDELL HERBERT TR 1405 BIRDIE CT LADYSMITH WI 54848	35-43-26-04-0000C.0101 16571 GOLDENROD LN #101 ALVA FL 33920	ASHTON OAKS AT RIVER HALL AS DESC IN INST 2009000104808 PH C BLDG C UNIT 101	959
DOLLMAYER JOHN & KAREN 34 SPRING CREEK DR TOWNSEND DE 19734	35-43-26-04-0000C.0102 16571 GOLDENROD LN #102 ALVA FL 33920	ASHTON OAKS AT RIVER HALL AS DESC IN INST 2009000104808 PH C BLDG C UNIT 102	959
VLAJ PAUL & DAWN 12955 WEST WADE DR NEW BERLIN WI 53151	35-43-26-04-0000C.0103 16571 GOLDENROD LN #103 ALVA FL 33920	ASHTON OAKS AT RIVER HALL AS DESC IN INST 2009000104808 PH C BLDG C UNIT 103	959
YOUNG CHARLES + BRIDGET 7706 DESOTO MEMORIAL HWY BRADENTON FL 34209	35-43-26-04-0000C.0201 16571 GOLDENROD LN #201 ALVA FL 33920	ASHTON OAKS AT RIVER HALL AS DESC IN INST 2009000104808 PH C BLDG C UNIT 201	959
AUBE CHARLES A & ELAINE 16571 GOLDENROD LN # 202 ALVA FL 33920	35-43-26-04-0000C.0202 16571 GOLDENROD LN #202 ALVA FL 33920	ASHTON OAKS AT RIVER HALL AS DESC IN INST 2009000104808 PH C BLDG C UNIT 202	959
NELSON JAMIE M 16571 GOLDENROD LN #203 ALVA FL 33920	35-43-26-04-0000C.0203 16571 GOLDENROD LN #203 ALVA FL 33920	ASHTON OAKS AT RIVER HALL AS DESC IN INST 2009000104808 PH C BLDG C UNIT 203	959
MCALPINE MAUREEN + 694 JOHNSTON PARK AVE COLLINGWOOD ON L9Y 5C7 CANADA	35-43-26-04-0000O.0101 16570 GOLDENROD LN #101 ALVA FL 33920	ASHTON OAKS AT RIVER HALL AS DESC IN INST #2006-471658 PH O BLDG O UNIT 101	960
SOUTHALL ROBERT + 16570 GOLDENROD LN #102 ALVA FL 33920	35-43-26-04-0000O.0102 16570 GOLDENROD LN #102 ALVA FL 33920	ASHTON OAKS AT RIVER HALL AS DESC IN INST #2006-471658 PH O BLDG O UNIT 102	960
GARELLA DEBRA + 304 CONSTITUTION AVE WEST MIFFLIN PA 15122	35-43-26-04-0000O.0103 16570 GOLDENROD LN #103 ALVA FL 33920	ASHTON OAKS AT RIVER HALL AS DESC IN INST #2006-471658 PH O BLDG O UNIT 103	960
RUBINO FREDERICK M 16570 GOLDENROD LN #201 ALVA FL 33920	35-43-26-04-0000O.0201 16570 GOLDENROD LN #201 ALVA FL 33920	ASHTON OAKS AT RIVER HALL AS DESC IN INST #2006-471658 PH O BLDG O UNIT 201	960
ERCOLE PAUL & AMANDA 8493 CHERRY BLOSSOM DR WINDSOR CO 80550	35-43-26-04-0000O.0202 16570 GOLDENROD LN #202 ALVA FL 33920	ASHTON OAKS AT RIVER HALL AS DESC IN INST #2006-471658 PH O BLDG O UNIT 202	960
CARLETON WAYNE + ELIZABETH M 9846 BEACHWOOD RD SS 2 COLLINGWOOD ON L9Y 3Z1 CANADA	35-43-26-04-0000O.0203 16570 GOLDENROD LN #203 ALVA FL 33920	ASHTON OAKS AT RIVER HALL AS DESC IN INST #2006-471658 PH O BLDG O UNIT 203	960
SEALS RAYMOND J + JOANNE M 16580 GOLDENROD LN #101 ALVA FL 33920	35-43-26-04-0000P.0101 16580 GOLDENROD LN #101 ALVA FL 33920	ASHTON OAKS AT RIVER HALL AS DESC IN INST #2006-471656 PH P BLDG P UNIT 101	961
GAUDETTE YVES & 16580 GOLDENROD LN #102 ALVA FL 33920	35-43-26-04-0000P.0102 16580 GOLDENROD LN #102 ALVA FL 33920	ASHTON OAKS AT RIVER HALL AS DESC IN INST #2006-471656 PH P BLDG P UNIT 102	961
WALKER BURR HOWARD 16580 GOLDENROD LN #103 ALVA FL 33920	35-43-26-04-0000P.0103 16580 GOLDENROD LN #103 ALVA FL 33920	ASHTON OAKS AT RIVER HALL AS DESC IN INST #2006-471656 PH P BLDG P UNIT 103	961
KERR JAMES H & LINDA J 33 RUE VIPOND HUDSON QC J0P 1H0 CANADA	35-43-26-04-0000P.0201 16580 GOLDENROD LN #201 ALVA FL 33920	ASHTON OAKS AT RIVER HALL AS DESC IN INST #2006-471656 PH P BLDG P UNIT 201	961
SILVERSTEIN LAWRENCE & 7373 PINEHURST DR CINCINNATI OH 45244	35-43-26-04-0000P.0202 16580 GOLDENROD LN #202 ALVA FL 33920	ASHTON OAKS AT RIVER HALL AS DESC IN INST #2006-471656 PH P BLDG P UNIT 202	961
BALTES GARY P & LINDA C 16580 GOLDENROD LN #203 ALVA FL 33920	35-43-26-04-0000P.0203 16580 GOLDENROD LN #203 ALVA FL 33920	ASHTON OAKS AT RIVER HALL AS DESC IN INST #2006-471656 PH P BLDG P UNIT 203	961

HASENEI KENNETH + 1643 ISABELLA CT MILLERSVILLE MD 21108	35-43-26-04-0000Q.0101 16590 GOLDENROD LN #101 ALVA FL 33920	ASHTON OAKS AT RIVER HALL AS DESC IN INST #2006-471657 PH Q BLDG Q UNIT 101	962
ADAMS SAMUEL G & RENE C 1102 MOCKINGBIRD DR SCOTTSBLUFF NE 69361	35-43-26-04-0000Q.0102 16590 GOLDENROD LN #102 ALVA FL 33920	ASHTON OAKS AT RIVER HALL AS DESC IN INST #2006-471657 PH Q BLDG Q UNIT 102	962
CARRINGTON GARY T + SANDRA J 16590 GOLDENROD LN #103 ALVA FL 33920	35-43-26-04-0000Q.0103 16590 GOLDENROD LN #103 ALVA FL 33920	ASHTON OAKS AT RIVER HALL AS DESC IN INST #2006-471657 PH Q BLDG Q UNIT 103	962
FAUST LUCINDA L & JOSEPH H 16590 GOLDENROD LN #201 ALVA FL 33920	35-43-26-04-0000Q.0201 16590 GOLDENROD LN #201 ALVA FL 33920	ASHTON OAKS AT RIVER HALL AS DESC IN INST #2006-471657 PH Q BLDG Q UNIT 201	962
NESS MICHELLE L & DAVID P 1201 WHISPERING HILLS DR SAINT CHARLES MN 55972	35-43-26-04-0000Q.0202 16590 GOLDENROD LN #202 ALVA FL 33920	ASHTON OAKS AT RIVER HALL AS DESC IN INST #2006-471657 PH Q BLDG Q UNIT 202	962
BIANCO LISA L + 16590 GOLDENROD LN #203 ALVA FL 33920	35-43-26-04-0000Q.0203 16590 GOLDENROD LN #203 ALVA FL 33920	ASHTON OAKS AT RIVER HALL AS DESC IN INST #2006-471657 PH Q BLDG Q UNIT 203	962

HAMPTON LAKES AT RIVER HALL HO
1600 W COLONIAL DR
ORLANDO FL 32804

AG ESSENTIAL HOUSING MULTI STA
AGWIP ASSET MGNT LLC
8585 E HARTFORD STE 118
SCOTTSDALE AZ 85255

PORTICO CDD
9530 MARKETPLACE RD STE 206
FORT MYERS FL 33912

NAFF CHARLES EDWARD III &
16138 PALMETTO PRAIRIE DR
ALVA FL 33920

THERESA A WASHINGTON TRUST +
16134 PALMETTO PRAIRIE DR
ALVA FL 33920

LADAY JEROME & ELAINE
16130 PALMETTO PRAIRIE DR
ALVA FL 33920

PEREZ-CRUZ DESIREE &
16126 PALMETTO PRAIRIE DR
ALVA FL 33920

KIMBALL DONALD J TR
16122 PALMETTO PRAIRIE DR
ALVA FL 33920

WALDEN CINDI
16118 PALMETTO PRAIRIE DR
ALVA FL 33920

SANCHEZ JAIME +
16114 PALMETTO PRAIRIE DR
ALVA FL 33920

WONG ANNETTE M
16108 PALMETTO PRAIRIE DR
ALVA FL 33920

YAEGER FRANCES
16104 PALMETTO PRAIRIE DR
ALVA FL 33920

WHITE ROSEANN & JEFFREY
2263 MINK ST SW
PATASKALA OH 43062

RAMOS VERONICA RAMOS &
16096 PALMETTO PRAIRIE DR
ALVA FL 33920

BRUCE CHRISTOPHER PAUL +
16092 PALMETTO PRAIRIE DR
ALVA FL 33920

GOWDISH SCOTT L & LESLIE C
3460 POINSETTIA WAY
IRVING TX 75038

REDISH TANNER
16084 PALMETTO PRAIRIE DR
ALVA FL 33920

FEBRES CLAUDIA C BOLLA &
16080 PALMETTO PRAIRIE DR
ALVA FL 33920

SCHENK EDWARD F & PAMELA C TR
16076 PALMETTO PRAIRIE DR
ALVA FL 33920

FRIEDRICH JOHN & RITA
16072 PALMETTO PRAIRIE DR
ALVA FL 33920

YULICK EDWARD II &
16068 PALMETTO PRAIRIE DR
ALVA FL 33920

GERVASI ANDREW
16064 PALMETTO PRAIRIE DR
ALVA FL 33920

JOLLIFF TRAVIS +
16060 PALMETTO PRAIRIE DR
ALVA FL 33920

VOISELLE JASON EUGENE &
16056 PALMETTO PRAIRIE DR
ALVA FL 33920

CANIZALES OSMAN JR &
16052 PALMETTO PRAIRIE DR
ALVA FL 33920

BELLO JOSEPH M & KATHY LYNN
16048 PALMETTO PRAIRIE DR
ALVA FL 33920

GARCIA ADRIAN & MARISSA
16044 PALMETTO PRAIRIE DR
ALVA FL 33920

PULTE HOME COMPANY LLC
24311 WALDEN CENTER DR STE 300
BONITA SPRINGS FL 34134

PULTE HOME COMPANY LLC
24311 WALDEN CENTER DR STE 300
BONITA SPRINGS FL 34134

FINLEY BRENT & RANDA
16032 PALMETTO PRAIRIE DR
ALVA FL 33920

PULTE HOME COMPANY LLC
24311 WALDEN CENTER DR STE 300
BONITA SPRINGS FL 34134

MCDONOUGH KAREN NICOLE
16024 PALMETTO PRAIRIE DR
ALVA FL 33920

AMODIO ANTHONY F +
16020 PALMETTO PRAIRIE DR
ALVA FL 33920

LARUE EDMOND ROGER &
16016 PALMETTO PRAIRIE DR
ALVA FL 33920

MURDOCK RICHARD ROYAL JR &
16012 PALMETTO PRAIRIE DR
ALVA FL 33920

CANDELA JAMES EUGENE &
16008 PALMETTO PRAIRIE DR
ALVA FL 33920

MARITRINI SOTO GARCIA
3632 E HAMPTON CIR
ALVA FL 33920

PULTE HOME COMPANY LLC
24311 WALDEN CENTER DR STE 300
BONITA SPRINGS FL 34134

HOULE ROLAND &
314 KUTZ CT
SASKATOON SK S7N 4S4
CANADA

MASSEY CHERYL JANE
3644 EAST HAMPTON CIR
ALVA FL 33920

GOOSE ANDREW &
3648 EAST HAMPTON CIR
ALVA FL 33920

ANTHONY-ESPERIENCE KEMBERLY
3652 E HAMPTON CIR
ALVA FL 33920

LASHER WALTER E JR &
3656 EAST HAMPTON CIR
ALVA FL 33920

SADOWSKI STEVEN & GINA
777 PARK SHORE DRIVE
NAPLES FL 34103

LANGENBRUNNER WILLIAM III &
3664 E HAMPTON CIR
ALVA FL 33920

FREEMAN ZULEIDA +
3668 E HAMPTON CIR
ALVA FL 33920

COLLINS DANIEL & KATIE
3672 E HAMPTON CIR
ALVA FL 33920

PRZEWOZNIK EDWARD &
3676 EAST HAMPTON CIR
ALVA FL 33920

SANTOS CARLOS +
3680 E HAMPTON CIR
ALVA FL 33920

BARNES MICHAEL S &
3684 E HAMPTON CIR
ALVA FL 33920

PULTE HOME COMPANY LLC
24311 WALDEN CENTER DR STE 300
BONITA SPRINGS FL 34134

BELL JOHN LAWRENCE &
16145 PALMETTO PRAIRIE DR
ALVA FL 33920

Longberry Brandon +
16141 Palmetto Prairie Dr
Alva FL 33920

OWENS DENNIS JR & MORGAN
16137 PALMETTO PRAIRIE DR
ALVA FL 33920

FERGUSON JULIE ANN &
16133 PALMETTO PRAIRIE DR
ALVA FL 33920

SCHERER NICHOLAS DANIEL &
16129 PALMETTO PRAIRIE DR
ALVA FL 33920

SANTOS LUIS ARMANDO MENDEZ &
16123 PALMETTO PRAIRIE DR
ALVA FL 33920

AYALA JAVIER VAZQUEZ &
16119 PALMETTO PRAIRIE DR
ALVA FL 33920

COLON MANUEL VAZQUEZ &
16115 PALMETTO PRAIRIE DR
ALVA FL 33920

PULTE HOME COMPANY LLC
24311 WALDEN CENTER DR STE 300
BONITA SPRINGS FL 34134

WEBLEY CHARLES LARRY JR &
16107 PALMETTO PRAIRIE DR
ALVA FL 33920

MUNDT JEFFREY A
16103 PALMETTO PRAIRIE DR
ALVA FL 33920

CARLSON JONATHAN E &
16099 PALMETTO PRAIRIE DR
ALVA FL 33920

BELLO RAFAEL
16095 PALMETTO PRAIRIE DR
ALVA FL 33920

SOLER ORTIZ VICTOR &
16089 PALMETTO PRAIRIE DR
ALVA FL 33920

CLERY AUGUSTINE & ROBERTINA
16083 PALMETTO PRAIRIE DR
ALVA FL 33920

GHIGLIOTTY LOUISE M TR
16079 PALMETTO PRAIRIE DR
ALVA FL 33920

RIVER HALL CDD
WRATHELL HUNT & ASSOCIATES LLC
2300 GLADES RD STE 410W
BOCA RATON FL 33431

HAMPTON LAKES AT RIVER HALL
1600 W COLONIAL DR
ORLANDO FL 32804

BURGER GORDON A JR
16900 BULRUSH CT
ALVA FL 33920

LEWIS RICHARD B & RACQUEL B
16906 BULRUSH CT
ALVA FL 33920

SCHOTTEL CHRISTOPHER LAWRENCE
380 SANDHURST CIR
ROSEVILLE MN 55113

RHCC LLC
2970 LUCKIE RD
WESTON FL 33331

FULTON THOMAS E
3353 CHESTNUT GROVE DR
ALVA FL 33920

AMBURGEY JEFFERY C &
3359 CHESTNUT GROVE DR
ALVA FL 33920

HAGEN MICHAEL F TR
3365 CHESTNUT GROVE DR
ALVA FL 33920

ARNOS GEORGE W TR
3371 CHESTNUT GROVE DR
ALVA FL 33920

RIVER HALL CDD
WRATHELL HUNT & ASSOCIATES LLC
2300 GLADES RD STE 410W
BOCA RATON FL 33431

RIVER HALL CDD
WRATHELL HUNT & ASSOCIATES LLC
2300 GLADES RD STE 410W
BOCA RATON FL 33431

RIVER HALL CDD
WRATHELL HUNT & ASSOCIATES LLC
2300 GLADES RD STE 410W
BOCA RATON FL 33431

RIVER HALL CDD
WRATHELL HUNT & ASSOCIATES LLC
2300 GLADES RD STE 410W
BOCA RATON FL 33431

RIVER HALL CDD
WRATHELL HUNT & ASSOCIATES LLC
2300 GLADES RD STE 410W
BOCA RATON FL 33431

RIVER HALL CDD
WRATHELL HUNT & ASSOCIATES LLC
2300 GLADES RD STE 410W
BOCA RATON FL 33431

RIVER HALL CDD
WRATHELL HUNT & ASSOCIATES LLC
2300 GLADES RD STE 410W
BOCA RATON FL 33431

RIVER HALL CDD
WRATHELL HUNT & ASSOCIATES LLC
2300 GLADES RD STE 410W
BOCA RATON FL 33431

RH GOLF LLC
7807 BAYMEADOWS RD E STE 205
JACKSONVILLE FL 32256

RIVER HALL CDD
WRATHELL HUNT & ASSOCIATES LLC
2300 GLADES RD STE 410W
BOCA RATON FL 33431

ASHTON OAKS AT RIVER HALL COND
501 CATTLEMEN RD STE 100
SARASOTA FL 34232

USINOV BLANCA CHAVEZ +
4037 EAST HAMPTON CIR
ALVA FL 33920

SICKMOND PAUL EDWARD &
4035 E HAMPTON CIR
ALVA FL 33920

ZELLMER STEVEN W & BETH A L/E
4033 EAST HAMPTON CIR
ALVA FL 33920

SMITH RUSSELL LEROY &
4031 E HAMPTON CIR
ALVA FL 33920

ADLER FRANK G &
4029 E HAMPTON CIR
ALVA FL 33920

CHU OI KING & LEW KAN TAK
21 LOUISE LANE
MONROE TOWNSHIP NJ 08831

FRANCIS ROBERT WAYNE &
6289 CARPENTER RD
YPSILANTI MI 48197

BARANOWSKI SAMANTHA SINGER &
4023 EAST HAMPTON CIR
ALVA FL 33920

CHARMANSKI JOHN ALBERT &
4021 E HAMPTON CIR
ALVA FL 33920

SCHWEIGER ALLAN HYMAN &
4019 EAST HAMPTON CIR
ALVA FL 33920

LONG BRADLEY WINSTON &
4017 E HAMPTON CIR
ALVA FL 33920

YAEGER BRIAN JOHN &
4015 E HAMPTON CIR
ALVA FL 33920

JOHNSON PATRICK E & ARLENE
4013 E HAMPTON CIR
ALVA FL 33920

LAZZARO CHERYL MARIE &
6 DENTON DR
LANCASTER NY 14086

CARMONA ELIAS G JR &
4009 E HAMPTON CIR
ALVA FL 33920

TEMPLE RAYMOND R &
27 JOHN ST
HUNTSVILLE ON P1H 1H2
CANADA

ARNOLD WALTER WILLIAM &
4005 EAST HAMPTON CIR
ALVA FL 33920

PEROZO ELVINO JAVIER SACCUTI
4003 E HAMPTON CIR
ALVA FL 33920

PULTE HOME COMPANY LLC
24311 WALDEN CENTER DR STE 300
BONITA SPRINGS FL 34134

PULTE HOME COMPANY LLC
24311 WALDEN CENTER DR STE 300
BONITA SPRINGS FL 34134

MORISSEAU CHRISTELLE &
4040 E HAMPTON CIR
ALVA FL 33920

SCOTT KENNETH L
4038 E HAMPTON CIR
ALVA FL 33920

JONES JOHN WILLIAM
4036 E HAMPTON CIR
ALVA FL 33920

GREGG CHRISTOPHER B &
4034 E HAMPTON CIR
ALVA FL 33920

HOVING JAMES & JEANNE DARC
4032 E HAMPTON CIR
ALVA FL 33920

MARLOWE LISSETTE AUREA &
4030 E HAMPTON CIR
ALVA FL 33920

SOMERS DOUGLAS JAMES &
4028 E HAMPTON CIR
ALVA FL 33920

PULTE HOME COMPANY LLC
24311 WALDEN CENTER DR STE 300
BONITA SPRINGS FL 34134

PULTE HOME COMPANY LLC
24311 WALDEN CENTER DR STE 300
BONITA SPRINGS FL 34134

PULTE HOME COMPANY LLC
24311 WALDEN CENTER DR STE 300
BONITA SPRINGS FL 34134

PULTE HOME COMPANY LLC
24311 WALDEN CENTER DR STE 300
BONITA SPRINGS FL 34134

PULTE HOME COMPANY LLC
24311 WALDEN CENTER DR STE 300
BONITA SPRINGS FL 34134

PULTE HOME COMPANY LLC
24311 WALDEN CENTER DR STE 300
BONITA SPRINGS FL 34134

PULTE HOME COMPANY LLC
24311 WALDEN CENTER DR STE 300
BONITA SPRINGS FL 34134

RIVER HALL CDD
WRATHELL HUNT & ASSOCIATES LLC
2300 GLADES RD STE 410W
BOCA RATON FL 33431

RH VENTURE II LLC
7807 BAYMEADOWS RD E STE 205
JACKSONVILLE FL 32256

PULTE HOME COMPANY LLC
24311 WALDEN CENTER DR STE 300
BONITA SPRINGS FL 34134

PULTE HOME COMPANY LLC
24311 WALDEN CENTER DR STE 300
BONITA SPRINGS FL 34134

PULTE HOME COMPANY LLC
24311 WALDEN CENTER DR STE 300
BONITA SPRINGS FL 34134

PULTE HOME COMPANY LLC
24311 WALDEN CENTER DR STE 300
BONITA SPRINGS FL 34134

PULTE HOME COMPANY LLC
24311 WALDEN CENTER DR STE 300
BONITA SPRINGS FL 34134

PULTE HOME COMPANY LLC
24311 WALDEN CENTER DR STE 300
BONITA SPRINGS FL 34134

PULTE HOME COMPANY LLC
24311 WALDEN CENTER DR STE 300
BONITA SPRINGS FL 34134

PULTE HOME COMPANY LLC
24311 WALDEN CENTER DR STE 300
BONITA SPRINGS FL 34134

PULTE HOME COMPANY LLC
24311 WALDEN CENTER DR STE 300
BONITA SPRINGS FL 34134

PULTE HOME COMPANY LLC
24311 WALDEN CENTER DR STE 300
BONITA SPRINGS FL 34134

PULTE HOME COMPANY LLC
24311 WALDEN CENTER DR STE 300
BONITA SPRINGS FL 34134

PULTE HOME COMPANY LLC
24311 WALDEN CENTER DR STE 300
BONITA SPRINGS FL 34134

RH VENTURE III LLC
7807 BAYMEADOWS RD E STE 205
JACKSONVILLE FL 32256

RH VENTURE III LLC
7807 BAYMEADOWS RD E STE 205
JACKSONVILLE FL 32256

PULTE HOME COMPANY LLC
24311 WALDEN CENTER DR STE 300
BONITA SPRINGS FL 34134

PULTE HOME COMPANY LLC
24311 WALDEN CENTER DR STE 300
BONITA SPRINGS FL 34134

RH VENTURE III LLC
7807 BAYMEADOWS RD E STE 205
JACKSONVILLE FL 32256

RH VENTURE III LLC
7807 BAYMEADOWS RD E STE 205
JACKSONVILLE FL 32256

RH VENTURE III LLC
7807 BAYMEADOWS RD E STE 205
JACKSONVILLE FL 32256

RH VENTURE III LLC
7807 BAYMEADOWS RD E STE 205
JACKSONVILLE FL 32256

PULTE HOME COMPANY LLC
24311 WALDEN CENTER DR STE 300
BONITA SPRINGS FL 34134

PULTE HOME COMPANY LLC
24311 WALDEN CENTER DR STE 300
BONITA SPRINGS FL 34134

PULTE HOME COMPANY LLC
24311 WALDEN CENTER DR STE 300
BONITA SPRINGS FL 34134

PULTE HOME COMPANY LLC
24311 WALDEN CENTER DR STE 300
BONITA SPRINGS FL 34134

PULTE HOME COMPANY LLC
24311 WALDEN CENTER DR STE 300
BONITA SPRINGS FL 34134

PULTE HOME COMPANY LLC
24311 WALDEN CENTER DR STE 300
BONITA SPRINGS FL 34134

PULTE HOME COMPANY LLC
24311 WALDEN CENTER DR STE 300
BONITA SPRINGS FL 34134

RH VENTURE III LLC
7807 BAYMEADOWS RD E STE 205
JACKSONVILLE FL 32256

RH VENTURE III LLC
7807 BAYMEADOWS RD E STE 205
JACKSONVILLE FL 32256

PULTE HOME COMPANY LLC
24311 WALDEN CENTER DR STE 300
BONITA SPRINGS FL 34134

PULTE HOME COMPANY LLC
24311 WALDEN CENTER DR STE 300
BONITA SPRINGS FL 34134

RH VENTURE III LLC
7807 BAYMEADOWS RD E STE 205
JACKSONVILLE FL 32256

RH VENTURE III LLC
7807 BAYMEADOWS RD E STE 205
JACKSONVILLE FL 32256

RH GOLF LLC +
7807 BAYMEADOWS RD E STE 205
JACKSONVILLE FL 32256

RH VENTURE III LLC
7807 BAYMEADOWS RD E STE 205
JACKSONVILLE FL 32256

RH VENTURE III LLC
7807 BAYMEADOWS RD E STE 205
JACKSONVILLE FL 32256

PULTE HOME COMPANY LLC
24311 WALDEN CENTER DR STE 300
BONITA SPRINGS FL 34134

PULTE HOME COMPANY LLC
24311 WALDEN CENTER DR STE 300
BONITA SPRINGS FL 34134

RH VENTURE III LLC
7807 BAYMEADOWS RD E STE 205
JACKSONVILLE FL 32256

PULTE HOME COMPANY LLC
24311 WALDEN CENTER DR STE 300
BONITA SPRINGS FL 34134

RH VENTURE II LLC
7807 BAYMEADOWS RD E STE 205
JACKSONVILLE FL 32256

RH VENTURE II LLC
7807 BAYMEADOWS RD E STE 205
JACKSONVILLE FL 32256

RH VENTURE II LLC
7807 BAYMEADOWS RD E STE 205
JACKSONVILLE FL 32256

RH VENTURE II LLC
7807 BAYMEADOWS RD E STE 205
JACKSONVILLE FL 32256

RH VENTURE II LLC
7807 BAYMEADOWS RD E STE 205
JACKSONVILLE FL 32256

RH VENTURE II LLC
7807 BAYMEADOWS RD E STE 205
JACKSONVILLE FL 32256

RH VENTURE II LLC
7807 BAYMEADOWS RD E STE 205
JACKSONVILLE FL 32256

RH VENTURE II LLC
7807 BAYMEADOWS RD E STE 205
JACKSONVILLE FL 32256

RH VENTURE II LLC
7807 BAYMEADOWS RD E STE 205
JACKSONVILLE FL 32256

RH VENTURE II LLC
7807 BAYMEADOWS RD E STE 205
JACKSONVILLE FL 32256

RH VENTURE II LLC
7807 BAYMEADOWS RD E STE 205
JACKSONVILLE FL 32256

RH VENTURE II LLC
7807 BAYMEADOWS RD E STE 205
JACKSONVILLE FL 32256

RH VENTURE II LLC
7807 BAYMEADOWS RD E STE 205
JACKSONVILLE FL 32256

RH VENTURE II LLC
7807 BAYMEADOWS RD E STE 205
JACKSONVILLE FL 32256

RH VENTURE II LLC
7807 BAYMEADOWS RD E STE 205
JACKSONVILLE FL 32256

RH VENTURE II LLC
7807 BAYMEADOWS RD E STE 205
JACKSONVILLE FL 32256

RH VENTURE II LLC
7807 BAYMEADOWS RD E STE 205
JACKSONVILLE FL 32256

RH VENTURE II LLC
7807 BAYMEADOWS RD E STE 205
JACKSONVILLE FL 32256

RH VENTURE II LLC
7807 BAYMEADOWS RD E STE 205
JACKSONVILLE FL 32256

RH VENTURE II LLC
7807 BAYMEADOWS RD E STE 205
JACKSONVILLE FL 32256

RH VENTURE II LLC
7807 BAYMEADOWS RD E STE 205
JACKSONVILLE FL 32256

RH VENTURE II LLC
7807 BAYMEADOWS RD E STE 205
JACKSONVILLE FL 32256

RH VENTURE II LLC
7807 BAYMEADOWS RD E STE 205
JACKSONVILLE FL 32256

RH VENTURE II LLC
7807 BAYMEADOWS RD E STE 205
JACKSONVILLE FL 32256

RH VENTURE II LLC
7807 BAYMEADOWS RD E STE 205
JACKSONVILLE FL 32256

RH VENTURE II LLC
7807 BAYMEADOWS RD E STE 205
JACKSONVILLE FL 32256

RH VENTURE II LLC
7807 BAYMEADOWS RD E STE 205
JACKSONVILLE FL 32256

RH VENTURE II LLC
7807 BAYMEADOWS RD E STE 205
JACKSONVILLE FL 32256

RH VENTURE II LLC
7807 BAYMEADOWS RD E STE 205
JACKSONVILLE FL 32256

RH VENTURE II LLC
7807 BAYMEADOWS RD E STE 205
JACKSONVILLE FL 32256

RH VENTURE II LLC
7807 BAYMEADOWS RD E STE 205
JACKSONVILLE FL 32256

RH VENTURE II LLC
7807 BAYMEADOWS RD E STE 205
JACKSONVILLE FL 32256

RH VENTURE II LLC
7807 BAYMEADOWS RD E STE 205
JACKSONVILLE FL 32256

RH VENTURE II LLC
7807 BAYMEADOWS RD E STE 205
JACKSONVILLE FL 32256

RH VENTURE II LLC
7807 BAYMEADOWS RD E STE 205
JACKSONVILLE FL 32256

RH VENTURE II LLC
7807 BAYMEADOWS RD E STE 205
JACKSONVILLE FL 32256

RH VENTURE II LLC
7807 BAYMEADOWS RD E STE 205
JACKSONVILLE FL 32256

RH VENTURE II LLC
7807 BAYMEADOWS RD E STE 205
JACKSONVILLE FL 32256

RH VENTURE II LLC
7807 BAYMEADOWS RD E STE 205
JACKSONVILLE FL 32256

RH VENTURE II LLC
7807 BAYMEADOWS RD E STE 205
JACKSONVILLE FL 32256

RH VENTURE II LLC
7807 BAYMEADOWS RD E STE 205
JACKSONVILLE FL 32256

RH VENTURE II LLC
7807 BAYMEADOWS RD E STE 205
JACKSONVILLE FL 32256

RH VENTURE II LLC
7807 BAYMEADOWS RD E STE 205
JACKSONVILLE FL 32256

RH VENTURE II LLC
7807 BAYMEADOWS RD E STE 205
JACKSONVILLE FL 32256

RH VENTURE II LLC
7807 BAYMEADOWS RD E STE 205
JACKSONVILLE FL 32256

RH VENTURE II LLC
7807 BAYMEADOWS RD E STE 205
JACKSONVILLE FL 32256

RH VENTURE II LLC
7807 BAYMEADOWS RD E STE 205
JACKSONVILLE FL 32256

RH VENTURE II LLC
7807 BAYMEADOWS RD E STE 205
JACKSONVILLE FL 32256

RH VENTURE II LLC
7807 BAYMEADOWS RD E STE 205
JACKSONVILLE FL 32256

RH VENTURE II LLC
7807 BAYMEADOWS RD E STE 205
JACKSONVILLE FL 32256

RH VENTURE II LLC
7807 BAYMEADOWS RD E STE 205
JACKSONVILLE FL 32256

RH VENTURE II LLC
7807 BAYMEADOWS RD E STE 205
JACKSONVILLE FL 32256

RH VENTURE II LLC
7807 BAYMEADOWS RD E STE 205
JACKSONVILLE FL 32256

RH VENTURE II LLC
7807 BAYMEADOWS RD E STE 205
JACKSONVILLE FL 32256

RH VENTURE II LLC
7807 BAYMEADOWS RD E STE 205
JACKSONVILLE FL 32256

RH VENTURE II LLC
7807 BAYMEADOWS RD E STE 205
JACKSONVILLE FL 32256

RH VENTURE II LLC
7807 BAYMEADOWS RD E STE 205
JACKSONVILLE FL 32256

RH VENTURE II LLC
7807 BAYMEADOWS RD E STE 205
JACKSONVILLE FL 32256

RH VENTURE II LLC
7807 BAYMEADOWS RD E STE 205
JACKSONVILLE FL 32256

RH VENTURE II LLC
7807 BAYMEADOWS RD E STE 205
JACKSONVILLE FL 32256

RH VENTURE II LLC
7807 BAYMEADOWS RD E STE 205
JACKSONVILLE FL 32256

RH VENTURE II LLC
7807 BAYMEADOWS RD E STE 205
JACKSONVILLE FL 32256

RH VENTURE II LLC
7807 BAYMEADOWS RD E STE 205
JACKSONVILLE FL 32256

RH VENTURE II LLC
7807 BAYMEADOWS RD E STE 205
JACKSONVILLE FL 32256

RH VENTURE II LLC
7807 BAYMEADOWS RD E STE 205
JACKSONVILLE FL 32256

RH VENTURE II LLC
7807 BAYMEADOWS RD E STE 205
JACKSONVILLE FL 32256

RH VENTURE II LLC
7807 BAYMEADOWS RD E STE 205
JACKSONVILLE FL 32256

RH VENTURE II LLC
7807 BAYMEADOWS RD E STE 205
JACKSONVILLE FL 32256

RH VENTURE II LLC
7807 BAYMEADOWS RD E STE 205
JACKSONVILLE FL 32256

RH VENTURE II LLC
7807 BAYMEADOWS RD E STE 205
JACKSONVILLE FL 32256

RH VENTURE II LLC
7807 BAYMEADOWS RD E STE 205
JACKSONVILLE FL 32256

RH VENTURE II LLC
7807 BAYMEADOWS RD E STE 205
JACKSONVILLE FL 32256

RH VENTURE II LLC
7807 BAYMEADOWS RD E STE 205
JACKSONVILLE FL 32256

RH VENTURE II LLC
7807 BAYMEADOWS RD E STE 205
JACKSONVILLE FL 32256

RH VENTURE II LLC
7807 BAYMEADOWS RD E STE 205
JACKSONVILLE FL 32256

RH VENTURE II LLC
7807 BAYMEADOWS RD E STE 205
JACKSONVILLE FL 32256

RH VENTURE II LLC
7807 BAYMEADOWS RD E STE 205
JACKSONVILLE FL 32256

RH VENTURE II LLC
7807 BAYMEADOWS RD E STE 205
JACKSONVILLE FL 32256

RH VENTURE II LLC
7807 BAYMEADOWS RD E STE 205
JACKSONVILLE FL 32256

RH VENTURE II LLC
7807 BAYMEADOWS RD E STE 205
JACKSONVILLE FL 32256

RH VENTURE II LLC
7807 BAYMEADOWS RD E STE 205
JACKSONVILLE FL 32256

RH VENTURE II LLC
7807 BAYMEADOWS RD E STE 205
JACKSONVILLE FL 32256

RH VENTURE II LLC
7807 BAYMEADOWS RD E STE 205
JACKSONVILLE FL 32256

RH VENTURE II LLC
7807 BAYMEADOWS RD E STE 205
JACKSONVILLE FL 32256

RH VENTURE II LLC
7807 BAYMEADOWS RD E STE 205
JACKSONVILLE FL 32256

RH VENTURE II LLC
7807 BAYMEADOWS RD E STE 205
JACKSONVILLE FL 32256

RH VENTURE II LLC
7807 BAYMEADOWS RD E STE 205
JACKSONVILLE FL 32256

RH VENTURE II LLC
7807 BAYMEADOWS RD E STE 205
JACKSONVILLE FL 32256

RH VENTURE II LLC
7807 BAYMEADOWS RD E STE 205
JACKSONVILLE FL 32256

RH VENTURE II LLC
7807 BAYMEADOWS RD E STE 205
JACKSONVILLE FL 32256

RH VENTURE II LLC
7807 BAYMEADOWS RD E STE 205
JACKSONVILLE FL 32256

RH VENTURE II LLC
7807 BAYMEADOWS RD E STE 205
JACKSONVILLE FL 32256

RH VENTURE II LLC
7807 BAYMEADOWS RD E STE 205
JACKSONVILLE FL 32256

RH VENTURE II LLC
7807 BAYMEADOWS RD E STE 205
JACKSONVILLE FL 32256

RH VENTURE II LLC
7807 BAYMEADOWS RD E STE 205
JACKSONVILLE FL 32256

RH VENTURE II LLC
7807 BAYMEADOWS RD E STE 205
JACKSONVILLE FL 32256

RH VENTURE II LLC
7807 BAYMEADOWS RD E STE 205
JACKSONVILLE FL 32256

RH VENTURE II LLC
7807 BAYMEADOWS RD E STE 205
JACKSONVILLE FL 32256

RH VENTURE II LLC
7807 BAYMEADOWS RD E STE 205
JACKSONVILLE FL 32256

RH VENTURE II LLC
7807 BAYMEADOWS RD E STE 205
JACKSONVILLE FL 32256

RH VENTURE II LLC
7807 BAYMEADOWS RD E STE 205
JACKSONVILLE FL 32256

RH VENTURE II LLC
7807 BAYMEADOWS RD E STE 205
JACKSONVILLE FL 32256

LENNAR HOMES LLC
10481 BEN C PRATT 6 MILE
CYPRESS PKWY
FORT MYERS FL 33966

LENNAR HOMES LLC
10481 BEN C PRATT
6 MILE CYPRESS PKWY
FORT MYERS FL 33966

RH VENTURE II LLC
7807 BAYMEADOWS RD E STE 205
JACKSONVILLE FL 32256

RH VENTURE II LLC
7807 BAYMEADOWS RD E STE 205
JACKSONVILLE FL 32256

PULTE HOME COMPANY LLC
24311 WALDEN CENTER DR STE 300
BONITA SPRINGS FL 34134

RH VENTURE III LLC
7807 BAYMEADOWS RD E STE 205
JACKSONVILLE FL 32256

RH VENTURE III LLC
7807 BAYMEADOWS RD E STE 205
JACKSONVILLE FL 32256

RH VENTURE III LLC
7807 BAYMEADOWS RD E STE 205
JACKSONVILLE FL 32256

RH VENTURE III LLC
7807 BAYMEADOWS RD E STE 205
JACKSONVILLE FL 32256

RH VENTURE III LLC
7807 BAYMEADOWS RD E STE 205
JACKSONVILLE FL 32256

RH VENTURE III LLC
7807 BAYMEADOWS RD E STE 205
JACKSONVILLE FL 32256

RH VENTURE III LLC
7807 BAYMEADOWS RD E STE 205
JACKSONVILLE FL 32256

RH VENTURE III LLC
7807 BAYMEADOWS RD E STE 205
JACKSONVILLE FL 32256

RH VENTURE III LLC
7807 BAYMEADOWS RD E STE 205
JACKSONVILLE FL 32256

RH VENTURE III LLC
7807 BAYMEADOWS RD E STE 205
JACKSONVILLE FL 32256

RH VENTURE III LLC
7807 BAYMEADOWS RD E STE 205
JACKSONVILLE FL 32256

RH VENTURE III LLC
7807 BAYMEADOWS RD E STE 205
JACKSONVILLE FL 32256

RH VENTURE III LLC
7807 BAYMEADOWS RD E STE 205
JACKSONVILLE FL 32256

RH VENTURE III LLC
7807 BAYMEADOWS RD E STE 205
JACKSONVILLE FL 32256

RH VENTURE III LLC
7807 BAYMEADOWS RD E STE 205
JACKSONVILLE FL 32256

RH VENTURE III LLC
7807 BAYMEADOWS RD E STE 205
JACKSONVILLE FL 32256

RH VENTURE III LLC
7807 BAYMEADOWS RD E STE 205
JACKSONVILLE FL 32256

RH VENTURE III LLC
7807 BAYMEADOWS RD E STE 205
JACKSONVILLE FL 32256

RH VENTURE III LLC
7807 BAYMEADOWS RD E STE 205
JACKSONVILLE FL 32256

RH VENTURE III LLC
7807 BAYMEADOWS RD E STE 205
JACKSONVILLE FL 32256

RH VENTURE III LLC
7807 BAYMEADOWS RD E STE 205
JACKSONVILLE FL 32256

RH VENTURE III LLC
7807 BAYMEADOWS RD E STE 205
JACKSONVILLE FL 32256

RH VENTURE III LLC
7807 BAYMEADOWS RD E STE 205
JACKSONVILLE FL 32256

RH VENTURE III LLC
7807 BAYMEADOWS RD E STE 205
JACKSONVILLE FL 32256

RH VENTURE III LLC
7807 BAYMEADOWS RD E STE 205
JACKSONVILLE FL 32256

RH VENTURE III LLC
7807 BAYMEADOWS RD E STE 205
JACKSONVILLE FL 32256

RH VENTURE III LLC
7807 BAYMEADOWS RD E STE 205
JACKSONVILLE FL 32256

RH VENTURE III LLC
7807 BAYMEADOWS RD E STE 205
JACKSONVILLE FL 32256

RH VENTURE III LLC
7807 BAYMEADOWS RD E STE 205
JACKSONVILLE FL 32256

RH VENTURE III LLC
7807 BAYMEADOWS RD E STE 205
JACKSONVILLE FL 32256

RH VENTURE III LLC
7807 BAYMEADOWS RD E STE 205
JACKSONVILLE FL 32256

RH VENTURE III LLC
7807 BAYMEADOWS RD E STE 205
JACKSONVILLE FL 32256

RH VENTURE III LLC
7807 BAYMEADOWS RD E STE 205
JACKSONVILLE FL 32256

RH VENTURE III LLC
7807 BAYMEADOWS RD E STE 205
JACKSONVILLE FL 32256

RH VENTURE III LLC
7807 BAYMEADOWS RD E STE 205
JACKSONVILLE FL 32256

RH VENTURE III LLC
7807 BAYMEADOWS RD E STE 205
JACKSONVILLE FL 32256

RH VENTURE III LLC
7807 BAYMEADOWS RD E STE 205
JACKSONVILLE FL 32256

RH VENTURE III LLC
7807 BAYMEADOWS RD E STE 205
JACKSONVILLE FL 32256

RH VENTURE III LLC
7807 BAYMEADOWS RD E STE 205
JACKSONVILLE FL 32256

RH VENTURE III LLC
7807 BAYMEADOWS RD E STE 205
JACKSONVILLE FL 32256

RH VENTURE III LLC
7807 BAYMEADOWS RD E STE 205
JACKSONVILLE FL 32256

RH VENTURE III LLC
7807 BAYMEADOWS RD E STE 205
JACKSONVILLE FL 32256

PULTE HOME COMPANY LLC
24311 WALDEN CENTER DR STE 300
BONITA SPRINGS FL 34134

PULTE HOME COMPANY LLC
24311 WALDEN CENTER DR STE 300
BONITA SPRINGS FL 34134

RH VENTURE III LLC
7807 BAYMEADOWS RD E STE 205
JACKSONVILLE FL 32256

RH VENTURE III LLC
7807 BAYMEADOWS RD E STE 205
JACKSONVILLE FL 32256

PULTE HOME COMPANY LLC
24311 WALDEN CENTER DR STE 300
BONITA SPRINGS FL 34134

PULTE HOME COMPANY LLC
24311 WALDEN CENTER DR STE 300
BONITA SPRINGS FL 34134

RH VENTURE III LLC
7807 BAYMEADOWS RD E STE 205
JACKSONVILLE FL 32256

RH VENTURE III LLC
7807 BAYMEADOWS RD E STE 205
JACKSONVILLE FL 32256

RH VENTURE III LLC
7807 BAYMEADOWS RD E STE 205
JACKSONVILLE FL 32256

RH VENTURE III LLC
7807 BAYMEADOWS RD E STE 205
JACKSONVILLE FL 32256

RH VENTURE III LLC
7807 BAYMEADOWS RD E STE 205
JACKSONVILLE FL 32256

RH VENTURE III LLC
7807 BAYMEADOWS RD E STE 205
JACKSONVILLE FL 32256

RH VENTURE III LLC
7807 BAYMEADOWS RD E STE 205
JACKSONVILLE FL 32256

RH VENTURE III LLC
7807 BAYMEADOWS RD E STE 205
JACKSONVILLE FL 32256

RH VENTURE III LLC
7807 BAYMEADOWS RD E STE 205
JACKSONVILLE FL 32256

RH VENTURE III LLC
7807 BAYMEADOWS RD E STE 205
JACKSONVILLE FL 32256

RH VENTURE III LLC
7807 BAYMEADOWS RD E STE 205
JACKSONVILLE FL 32256

RH VENTURE III LLC
7807 BAYMEADOWS RD E STE 205
JACKSONVILLE FL 32256

RH VENTURE III LLC
7807 BAYMEADOWS RD E STE 205
JACKSONVILLE FL 32256

RH VENTURE III LLC
7807 BAYMEADOWS RD E STE 205
JACKSONVILLE FL 32256

HAMPTON LAKES AT RIVER HALL HO
1600 W COLONIAL DR
ORLANDO FL 32804

PULTE HOME COMPANY LLC
24311 WALDEN CENTER DR STE 300
BONITA SPRINGS FL 34134

PULTE HOME COMPANY LLC
24311 WALDEN CENTER DR STE 300
BONITA SPRINGS FL 34134

ORLANDO ANTONIA &
3688 E HAMPTON CIR
ALVA FL 33920

PULTE HOME COMPANY LLC
24311 WALDEN CENTER DR STE 300
BONITA SPRINGS FL 34134

RH VENTURE II LLC
7807 BAYMEADOWS RD E STE 205
JACKSONVILLE FL 32256

PULTE HOME COMPANY LLC
24311 WALDEN CENTER DR STE 300
BONITA SPRINGS FL 34134

RH VENTURE II LLC
7807 BAYMEADOWS RD E STE 205
JACKSONVILLE FL 32256

RH VENTURE II LLC
7807 BAYMEADOWS RD E STE 205
JACKSONVILLE FL 32256

LENNAR HOMES LLC
10481 BEN C PRATT
6 MILE CYPRESS PKWY
FORT MYERS FL 33966

LENNAR HOMES LLC
10481 BEN C PRATT
6 MILE CYPRESS PKWY
FORT MYERS FL 33966

LENNAR HOMES LLC
10481 BEN C PRATT
6 MILE CYPRESS PKWY
FORT MYERS FL 33966

LENNAR HOMES LLC
10481 BEN C PRATT
6 MILE CYPRESS PKWY
FORT MYERS FL 33966

LENNAR HOMES LLC
10481 BEN C PRATT
6 MILE CYPRESS PKWY
FORT MYERS FL 33966

PULTE HOME COMPANY LLC
24311 WALDEN CENTER DR STE 300
BONITA SPRINGS FL 34134

PULTE HOME COMPANY LLC
24311 WALDEN CENTER DR STE 300
BONITA SPRINGS FL 34134

RH VENTURE II LLC
7807 BAYMEADOWS RD E STE 205
JACKSONVILLE FL 32256

PULTE HOME COMPANY LLC
24311 WALDEN CENTER DR STE 300
BONITA SPRINGS FL 34134

PULTE HOME COMPANY LLC
24311 WALDEN CENTER DR STE 300
BONITA SPRINGS FL 34134

LENNAR HOMES LLC
10481 BEN C PRATT
6 MILE CYPRESS PKWY
FORT MYERS FL 33966

LENNAR HOMES LLC
10481 BEN C PRATT
6 MILE CYPRESS PKWY
FORT MYERS FL 33966

LENNAR HOMES LLC
10481 BEN C PRATT
6 MILE CYPRESS PKWY
FORT MYERS FL 33966

RH VENTURE II LLC
7807 BAYMEADOWS RD E STE 205
JACKSONVILLE FL 32256

RH VENTURE II LLC
7807 BAYMEADOWS RD E STE 205
JACKSONVILLE FL 32256

RH VENTURE II LLC
7807 BAYMEADOWS RD E STE 205
JACKSONVILLE FL 32256

RH VENTURE II LLC
7807 BAYMEADOWS RD E STE 205
JACKSONVILLE FL 32256

RH VENTURE II LLC
7807 BAYMEADOWS RD E STE 205
JACKSONVILLE FL 32256

RH VENTURE II LLC
7807 BAYMEADOWS RD E STE 205
JACKSONVILLE FL 32256

RH VENTURE II LLC
7807 BAYMEADOWS RD E STE 205
JACKSONVILLE FL 32256

RH VENTURE II LLC
7807 BAYMEADOWS RD E STE 205
JACKSONVILLE FL 32256

RH VENTURE II LLC
7807 BAYMEADOWS RD E STE 205
JACKSONVILLE FL 32256

RH VENTURE II LLC
7807 BAYMEADOWS RD E STE 205
JACKSONVILLE FL 32256

RH VENTURE II LLC
7807 BAYMEADOWS RD E STE 205
JACKSONVILLE FL 32256

RH VENTURE II LLC
7807 BAYMEADOWS RD E STE 205
JACKSONVILLE FL 32256

RH VENTURE II LLC
7807 BAYMEADOWS RD E STE 205
JACKSONVILLE FL 32256

RH VENTURE II LLC
7807 BAYMEADOWS RD E STE 205
JACKSONVILLE FL 32256

RH VENTURE II LLC
7807 BAYMEADOWS RD E STE 205
JACKSONVILLE FL 32256

RH VENTURE II LLC
7807 BAYMEADOWS RD E STE 205
JACKSONVILLE FL 32256

RH VENTURE II LLC
7807 BAYMEADOWS RD E STE 205
JACKSONVILLE FL 32256

RH VENTURE II LLC
7807 BAYMEADOWS RD E STE 205
JACKSONVILLE FL 32256

RH VENTURE II LLC
7807 BAYMEADOWS RD E STE 205
JACKSONVILLE FL 32256

RH VENTURE II LLC
7807 BAYMEADOWS RD E STE 205
JACKSONVILLE FL 32256

RH VENTURE II LLC
7807 BAYMEADOWS RD E STE 205
JACKSONVILLE FL 32256

RH VENTURE II LLC
7807 BAYMEADOWS RD E STE 205
JACKSONVILLE FL 32256

RH VENTURE II LLC
7807 BAYMEADOWS RD E STE 205
JACKSONVILLE FL 32256

RH VENTURE II LLC
7807 BAYMEADOWS RD E STE 205
JACKSONVILLE FL 32256

RH VENTURE II LLC
7807 BAYMEADOWS RD E STE 205
JACKSONVILLE FL 32256

RH VENTURE II LLC
7807 BAYMEADOWS RD E STE 205
JACKSONVILLE FL 32256

RH VENTURE II LLC
7807 BAYMEADOWS RD E STE 205
JACKSONVILLE FL 32256

RH VENTURE II LLC
7807 BAYMEADOWS RD E STE 205
JACKSONVILLE FL 32256

RH VENTURE II LLC
7807 BAYMEADOWS RD E STE 205
JACKSONVILLE FL 32256

RH VENTURE II LLC
7807 BAYMEADOWS RD E STE 205
JACKSONVILLE FL 32256

RH VENTURE II LLC
7807 BAYMEADOWS RD E STE 205
JACKSONVILLE FL 32256

RH VENTURE II LLC
7807 BAYMEADOWS RD E STE 205
JACKSONVILLE FL 32256

RH VENTURE II LLC
7807 BAYMEADOWS RD E STE 205
JACKSONVILLE FL 32256

RH VENTURE II LLC
7807 BAYMEADOWS RD E STE 205
JACKSONVILLE FL 32256

RH VENTURE II LLC
7807 BAYMEADOWS RD E STE 205
JACKSONVILLE FL 32256

RH VENTURE II LLC
7807 BAYMEADOWS RD E STE 205
JACKSONVILLE FL 32256

RH VENTURE II LLC
7807 BAYMEADOWS RD E STE 205
JACKSONVILLE FL 32256

RH VENTURE II LLC
7807 BAYMEADOWS RD E STE 205
JACKSONVILLE FL 32256

RH VENTURE II LLC
7807 BAYMEADOWS RD E STE 205
JACKSONVILLE FL 32256

RH VENTURE II LLC
7807 BAYMEADOWS RD E STE 205
JACKSONVILLE FL 32256

RH VENTURE II LLC
7807 BAYMEADOWS RD E STE 205
JACKSONVILLE FL 32256

RH VENTURE II LLC
7807 BAYMEADOWS RD E STE 205
JACKSONVILLE FL 32256

RH VENTURE II LLC
7807 BAYMEADOWS RD E STE 205
JACKSONVILLE FL 32256

RH VENTURE II LLC
7807 BAYMEADOWS RD E STE 205
JACKSONVILLE FL 32256

RH VENTURE II LLC
7807 BAYMEADOWS RD E STE 205
JACKSONVILLE FL 32256

RH VENTURE II LLC
7807 BAYMEADOWS RD E STE 205
JACKSONVILLE FL 32256

RH VENTURE II LLC
7807 BAYMEADOWS RD E STE 205
JACKSONVILLE FL 32256

RH VENTURE II LLC
7807 BAYMEADOWS RD E STE 205
JACKSONVILLE FL 32256

RH VENTURE II LLC
7807 BAYMEADOWS RD E STE 205
JACKSONVILLE FL 32256

RH VENTURE II LLC
7807 BAYMEADOWS RD E STE 205
JACKSONVILLE FL 32256

RH VENTURE II LLC
7807 BAYMEADOWS RD E STE 205
JACKSONVILLE FL 32256

RH VENTURE II LLC
7807 BAYMEADOWS RD E STE 205
JACKSONVILLE FL 32256

RH VENTURE II LLC
7807 BAYMEADOWS RD E STE 205
JACKSONVILLE FL 32256

RH VENTURE II LLC
7807 BAYMEADOWS RD E STE 205
JACKSONVILLE FL 32256

RH VENTURE II LLC
7807 BAYMEADOWS RD E STE 205
JACKSONVILLE FL 32256

RH VENTURE II LLC
7807 BAYMEADOWS RD E STE 205
JACKSONVILLE FL 32256

RH VENTURE II LLC
7807 BAYMEADOWS RD E STE 205
JACKSONVILLE FL 32256

RH VENTURE II LLC
7807 BAYMEADOWS RD E STE 205
JACKSONVILLE FL 32256

RH VENTURE II LLC
7807 BAYMEADOWS RD E STE 205
JACKSONVILLE FL 32256

RH VENTURE II LLC
7807 BAYMEADOWS RD E STE 205
JACKSONVILLE FL 32256

RH VENTURE II LLC
7807 BAYMEADOWS RD E STE 205
JACKSONVILLE FL 32256

RH VENTURE II LLC
7807 BAYMEADOWS RD E STE 205
JACKSONVILLE FL 32256

RH VENTURE II LLC
7807 BAYMEADOWS RD E STE 205
JACKSONVILLE FL 32256

RH VENTURE II LLC
7807 BAYMEADOWS RD E STE 205
JACKSONVILLE FL 32256

RH VENTURE II LLC
7807 BAYMEADOWS RD E STE 205
JACKSONVILLE FL 32256

RH VENTURE II LLC
7807 BAYMEADOWS RD E STE 205
JACKSONVILLE FL 32256

RH VENTURE II LLC
7807 BAYMEADOWS RD E STE 205
JACKSONVILLE FL 32256

RH VENTURE II LLC
7807 BAYMEADOWS RD E STE 205
JACKSONVILLE FL 32256

RH VENTURE II LLC
7807 BAYMEADOWS RD E STE 205
JACKSONVILLE FL 32256

RH VENTURE II LLC
7807 BAYMEADOWS RD E STE 205
JACKSONVILLE FL 32256

RH VENTURE II LLC
7807 BAYMEADOWS RD E STE 205
JACKSONVILLE FL 32256

RH VENTURE II LLC
7807 BAYMEADOWS RD E STE 205
JACKSONVILLE FL 32256

RH VENTURE II LLC
7807 BAYMEADOWS RD E STE 205
JACKSONVILLE FL 32256

RH VENTURE II LLC
7807 BAYMEADOWS RD E STE 205
JACKSONVILLE FL 32256

RH VENTURE II LLC
7807 BAYMEADOWS RD E STE 205
JACKSONVILLE FL 32256

RH VENTURE II LLC
7807 BAYMEADOWS RD E STE 205
JACKSONVILLE FL 32256

RH VENTURE II LLC
7807 BAYMEADOWS RD E STE 205
JACKSONVILLE FL 32256

RH VENTURE II LLC
7807 BAYMEADOWS RD E STE 205
JACKSONVILLE FL 32256

RH VENTURE II LLC
7807 BAYMEADOWS RD E STE 205
JACKSONVILLE FL 32256

RH VENTURE II LLC
7807 BAYMEADOWS RD E STE 205
JACKSONVILLE FL 32256

RH VENTURE II LLC
7807 BAYMEADOWS RD E STE 205
JACKSONVILLE FL 32256

RH VENTURE II LLC
7807 BAYMEADOWS RD E STE 205
JACKSONVILLE FL 32256

RH VENTURE II LLC
7807 BAYMEADOWS RD E STE 205
JACKSONVILLE FL 32256

LENNAR HOMES LLC
10481 BEN C PRATT
6 MILE CYPRESS PKWY
FORT MYERS FL 33966

LENNAR HOMES LLC
10481 BEN C PRATT
6 MILE CYPRESS PARKWAY
FORT MYERS FL 33966

LENNAR HOMES LLC
10481 BEN C PRATT
6 MILE CYPRESS PARKWAY
FORT MYERS FL 33966

LENNAR HOMES LLC
10481 BEN C PRATT
6 MILE CYPRESS PARKWAY
FORT MYERS FL 33966

LENNAR HOMES LLC
10481 BEN C PRATT
6 MILE CYPRESS PARKWAY
FORT MYERS FL 33966

RH VENTURE II LLC
7807 BAYMEADOWS RD E STE 205
JACKSONVILLE FL 32256

RH VENTURE II LLC
7807 BAYMEADOWS RD E STE 205
JACKSONVILLE FL 32256

RH VENTURE II LLC
7807 BAYMEADOWS RD E STE 205
JACKSONVILLE FL 32256

RH VENTURE II LLC
7807 BAYMEADOWS RD E STE 205
JACKSONVILLE FL 32256

RH VENTURE II LLC
7807 BAYMEADOWS RD E STE 205
JACKSONVILLE FL 32256

RH VENTURE II LLC
7807 BAYMEADOWS RD E STE 205
JACKSONVILLE FL 32256

RH VENTURE II LLC
7807 BAYMEADOWS RD E STE 205
JACKSONVILLE FL 32256

RH VENTURE II LLC
7807 BAYMEADOWS RD E STE 205
JACKSONVILLE FL 32256

RH VENTURE II LLC
7807 BAYMEADOWS RD E STE 205
JACKSONVILLE FL 32256

RH VENTURE II LLC
7807 BAYMEADOWS RD E STE 205
JACKSONVILLE FL 32256

RH VENTURE II LLC
7807 BAYMEADOWS RD E STE 205
JACKSONVILLE FL 32256

RH VENTURE II LLC
7807 BAYMEADOWS RD E STE 205
JACKSONVILLE FL 32256

RH VENTURE II LLC
7807 BAYMEADOWS RD E STE 205
JACKSONVILLE FL 32256

RH VENTURE II LLC
7807 BAYMEADOWS RD E STE 205
JACKSONVILLE FL 32256

RH VENTURE II LLC
7807 BAYMEADOWS RD E STE 205
JACKSONVILLE FL 32256

RH VENTURE II LLC
7807 BAYMEADOWS RD E STE 205
JACKSONVILLE FL 32256

RH VENTURE II LLC
7807 BAYMEADOWS RD E STE 205
JACKSONVILLE FL 32256

RH VENTURE II LLC
7807 BAYMEADOWS RD E STE 205
JACKSONVILLE FL 32256

RH VENTURE II LLC
7807 BAYMEADOWS RD E STE 205
JACKSONVILLE FL 32256

RH VENTURE II LLC
7807 BAYMEADOWS RD E STE 205
JACKSONVILLE FL 32256

RH VENTURE II LLC
7807 BAYMEADOWS RD E STE 205
JACKSONVILLE FL 32256

RH VENTURE II LLC
7807 BAYMEADOWS RD E STE 205
JACKSONVILLE FL 32256

RH VENTURE II LLC
7807 BAYMEADOWS RD E STE 205
JACKSONVILLE FL 32256

RH VENTURE II LLC
7807 BAYMEADOWS RD E STE 205
JACKSONVILLE FL 32256

RH VENTURE II LLC
7807 BAYMEADOWS RD E STE 205
JACKSONVILLE FL 32256

RH VENTURE II LLC
7807 BAYMEADOWS RD E STE 205
JACKSONVILLE FL 32256

RH VENTURE II LLC
7807 BAYMEADOWS RD E STE 205
JACKSONVILLE FL 32256

RH VENTURE II LLC
7807 BAYMEADOWS RD E STE 205
JACKSONVILLE FL 32256

RH VENTURE II LLC
7807 BAYMEADOWS RD E STE 205
JACKSONVILLE FL 32256

RH VENTURE II LLC
7807 BAYMEADOWS RD E STE 205
JACKSONVILLE FL 32256

RH VENTURE II LLC
7807 BAYMEADOWS RD E STE 205
JACKSONVILLE FL 32256

RH VENTURE II LLC
7807 BAYMEADOWS RD E STE 205
JACKSONVILLE FL 32256

RH VENTURE II LLC
7807 BAYMEADOWS RD E STE 205
JACKSONVILLE FL 32256

RH VENTURE II LLC
7807 BAYMEADOWS RD E STE 205
JACKSONVILLE FL 32256

RH VENTURE II LLC
7807 BAYMEADOWS RD E STE 205
JACKSONVILLE FL 32256

RH VENTURE II LLC
7807 BAYMEADOWS RD E STE 205
JACKSONVILLE FL 32256

RH VENTURE II LLC
7807 BAYMEADOWS RD E STE 205
JACKSONVILLE FL 32256

PULTE HOME COMPANY LLC
24311 WALDEN CENTER DR STE 300
BONITA SPRINGS FL 34134

PULTE HOME COMPANY LLC
24311 WALDEN CENTER DR STE 300
BONITA SPRINGS FL 34134

PULTE HOME COMPANY LLC
24311 WALDEN CENTER DR #300
BONITA SPRINGS FL 34134

LENNAR HOMES LLC
10481 BEN C PRATT
6 MILE CYPRESS PKWY
FORT MYERS FL 33966

LENNAR HOMES LLC
10481 BEN C PRATT
6 MILE CYPRESS PKWY
FORT MYERS FL 33966

LENNAR HOMES LLC
10481 BEN C PRATT 6 MILE
CYPRESS PKWY
FORT MYERS FL 33966

LENNAR HOMES LLC
10481 BEN C PRATT
6 MILE CYPRESS PKWY
FORT MYERS FL 33966

LENNAR HOMES LLC
10481 BEN C PRATT 6 MILE
CYPRESS PKWY
FORT MYERS FL 33966

PULTE HOME COMPANY LLC
24311 WALDEN CENTER DR STE 300
BONITA SPRINGS FL 34134

PULTE HOME COMPANY LLC
24311 WALDEN CENTER DR STE 300
BONITA SPRINGS FL 34134

PULTE HOME COMPANY LLC
24311 WALDEN CENTER DR STE 300
BONITA SPRINGS FL 34134

PULTE HOME COMPANY LLC
24311 WALDEN CENTER DR STE 300
BONITA SPRINGS FL 34134

PULTE HOME COMPANY LLC
24311 WALDEN CENTER DR STE 300
BONITA SPRINGS FL 34134

PULTE HOME COMPANY LLC
24311 WALDEN CENTER DR STE 300
BONITA SPRINGS FL 34134

LENNAR HOMES LLC
10481 BEN C PRATT
6 MILE CYPRESS PKWY
FORT MYERS FL 33966

LENNAR HOMES LLC
10481 BEN C PRATT 6 MILE
CYPRESS PKWY
FORT MYERS FL 33966

LENNAR HOMES LLC
10481 BEN C PRATT 6 MILE
CYPRESS PKWY
FORT MYERS FL 33966

LENNAR HOMES LLC
10481 BEN C PRATT
6 MILE CYPRESS PKWY
FORT MYERS FL 33966

RH VENTURE II LLC
7807 BAYMEADOWS RD E STE 205
JACKSONVILLE FL 32256

RH VENTURE II LLC
7807 BAYMEADOWS RD E STE 205
JACKSONVILLE FL 32256

RH VENTURE II LLC
7807 BAYMEADOWS RD E STE 205
JACKSONVILLE FL 32256

RH VENTURE II LLC
7807 BAYMEADOWS RD E STE 205
JACKSONVILLE FL 32256

RH VENTURE II LLC
7807 BAYMEADOWS RD E STE 205
JACKSONVILLE FL 32256

RH VENTURE II LLC
7807 BAYMEADOWS RD E STE 205
JACKSONVILLE FL 32256

RH VENTURE II LLC
7807 BAYMEADOWS RD E STE 205
JACKSONVILLE FL 32256

RH VENTURE II LLC
7807 BAYMEADOWS RD E STE 205
JACKSONVILLE FL 32256

RH VENTURE II LLC
7807 BAYMEADOWS RD E STE 205
JACKSONVILLE FL 32256

RH VENTURE II LLC
7807 BAYMEADOWS RD E STE 205
JACKSONVILLE FL 32256

RH VENTURE II LLC
7807 BAYMEADOWS RD E STE 205
JACKSONVILLE FL 32256

RH VENTURE II LLC
7807 BAYMEADOWS RD E STE 205
JACKSONVILLE FL 32256

RH VENTURE II LLC
7807 BAYMEADOWS RD E STE 205
JACKSONVILLE FL 32256

RH VENTURE II LLC
7807 BAYMEADOWS RD E STE 205
JACKSONVILLE FL 32256

RH VENTURE II LLC
7807 BAYMEADOWS RD E STE 205
JACKSONVILLE FL 32256

RH VENTURE II LLC
7807 BAYMEADOWS RD E STE 205
JACKSONVILLE FL 32256

PULTE HOME COMPANY LLC
24311 WALDEN CENTER DR STE 300
BONITA SPRINGS FL 34134

PULTE HOME COMPANY LLC
24311 WALDEN CENTER DR STE 300
BONITA SPRINGS FL 34134

RH VENTURE II LLC
7807 BAYMEADOWS RD E STE 205
JACKSONVILLE FL 32256

RH VENTURE II LLC
7807 BAYMEADOWS RD E STE 205
JACKSONVILLE FL 32256

RH VENTURE II LLC
7807 BAYMEADOWS RD E STE 205
JACKSONVILLE FL 32256

RH VENTURE II LLC
7807 BAYMEADOWS RD E STE 205
JACKSONVILLE FL 32256

RH VENTURE II LLC
7807 BAYMEADOWS RD E STE 205
JACKSONVILLE FL 32256

RH VENTURE II LLC
7807 BAYMEADOWS RD E STE 205
JACKSONVILLE FL 32256

RH VENTURE II LLC
7807 BAYMEADOWS RD E STE 205
JACKSONVILLE FL 32256

RH VENTURE II LLC
7807 BAYMEADOWS RD E STE 205
JACKSONVILLE FL 32256

RH VENTURE II LLC
7807 BAYMEADOWS RD E STE 205
JACKSONVILLE FL 32256

RH VENTURE II LLC
7807 BAYMEADOWS RD E STE 205
JACKSONVILLE FL 32256

RH VENTURE II LLC
7807 BAYMEADOWS RD E STE 205
JACKSONVILLE FL 32256

PULTE HOME COMPANY LLC
24311 WALDEN CENTER DR STE 300
BONITA SPRINGS FL 34134

LENNAR HOMES LLC
10481 BEN C PRATT
6 MILE CYPRESS PKWY
FORT MYERS FL 33966

RH VENTURE II LLC
7807 BAYMEADOWS RD E STE 205
JACKSONVILLE FL 32256

RH VENTURE II LLC
7807 BAYMEADOWS RD E STE 205
JACKSONVILLE FL 32256

RH VENTURE II LLC
7807 BAYMEADOWS RD E STE 205
JACKSONVILLE FL 32256

RH VENTURE II LLC
7807 BAYMEADOWS RD E STE 205
JACKSONVILLE FL 32256

RH VENTURE II LLC
7807 BAYMEADOWS RD E STE 205
JACKSONVILLE FL 32256

RH VENTURE II LLC
7807 BAYMEADOWS RD E STE 205
JACKSONVILLE FL 32256

RH VENTURE II LLC
7807 BAYMEADOWS RD E STE 205
JACKSONVILLE FL 32256

RH VENTURE II LLC
7807 BAYMEADOWS RD E STE 205
JACKSONVILLE FL 32256

RH VENTURE II LLC
7807 BAYMEADOWS RD E STE 205
JACKSONVILLE FL 32256

RH VENTURE II LLC
7807 BAYMEADOWS RD E STE 205
JACKSONVILLE FL 32256

RH VENTURE II LLC
7807 BAYMEADOWS RD E STE 205
JACKSONVILLE FL 32256

RH VENTURE II LLC
7807 BAYMEADOWS RD E STE 205
JACKSONVILLE FL 32256

RH VENTURE II LLC
7807 BAYMEADOWS RD E STE 205
JACKSONVILLE FL 32256

RH VENTURE II LLC
7807 BAYMEADOWS RD E STE 205
JACKSONVILLE FL 32256

RH VENTURE II LLC
7807 BAYMEADOWS RD E STE 205
JACKSONVILLE FL 32256

RH VENTURE II LLC
7807 BAYMEADOWS RD E STE 205
JACKSONVILLE FL 32256

RH VENTURE II LLC
7807 BAYMEADOWS RD E STE 205
JACKSONVILLE FL 32256

RH VENTURE II LLC
7807 BAYMEADOWS RD E STE 205
JACKSONVILLE FL 32256

RH VENTURE II LLC
7807 BAYMEADOWS RD E STE 205
JACKSONVILLE FL 32256

RH VENTURE II LLC
7807 BAYMEADOWS RD E STE 205
JACKSONVILLE FL 32256

RH VENTURE II LLC
7807 BAYMEADOWS RD E STE 205
JACKSONVILLE FL 32256

RH VENTURE II LLC
7807 BAYMEADOWS RD E STE 205
JACKSONVILLE FL 32256

RH VENTURE II LLC
7807 BAYMEADOWS RD E STE 205
JACKSONVILLE FL 32256

RH VENTURE II LLC
7807 BAYMEADOWS RD E STE 205
JACKSONVILLE FL 32256

RH VENTURE II LLC
7807 BAYMEADOWS RD E STE 205
JACKSONVILLE FL 32256

RH VENTURE II LLC
7807 BAYMEADOWS RD E STE 205
JACKSONVILLE FL 32256

RH VENTURE II LLC
7807 BAYMEADOWS RD E STE 205
JACKSONVILLE FL 32256

PULTE HOME COMPANY LLC
24311 WALDEN CENTER DR STE 300
BONITA SPRINGS FL 34134

RH VENTURE II LLC
7807 BAYMEADOWS RD E STE 205
JACKSONVILLE FL 32256

RH VENTURE II LLC
7807 BAYMEADOWS RD E STE 205
JACKSONVILLE FL 32256

RH VENTURE II LLC
7807 BAYMEADOWS RD E STE 205
JACKSONVILLE FL 32256

LENNAR HOMES LLC
10481 BEN C PRATT
6 MILE CYPRESS PARKWAY
FORT MYERS FL 33966

LENNAR HOMES LLC
10481 BEN C PRATT
6 MILE CYPRESS PKWY
FORT MYERS FL 33966

LENNAR HOMES LLC
10481 BEN C PRATT
6 MILE CYPRESS PKWY
FORT MYERS FL 33966

LENNAR HOMES LLC
10481 BEN C PRATT
6 MILE CYPRESS PKWY
FORT MYERS FL 33966

LENNAR HOMES LLC
10481 BEN C PRATT
6 MILE CYPRESS PKWY
FORT MYERS FL 33966

LENNAR HOMES LLC
10481 BEN C PRATT
6 MILE CYPRESS PKWY
FORT MYERS FL 33966

LENNAR HOMES LLC
10481 BEN C PRATT
6 MILE CYPRESS PKWY
FORT MYERS FL 33966

LENNAR HOMES LLC
10481 BEN C PRATT
6 MILE CYPRESS PKWY
FORT MYERS FL 33966

LENNAR HOMES LLC
10481 BEN C PRATT
6 MILE CYPRESS PKWY
FORT MYERS FL 33966

LENNAR HOMES LLC
10481 BEN C PRATT
6 MILE CYPRESS PKWY
FORT MYERS FL 33966

PULTE HOME COMPANY LLC
24311 WALDEN CENTER DR STE 300
BONITA SPRINGS FL 34134

PULTE HOME COMPANY LLC
24311 WALDEN CENTER DR STE 300
BONITA SPRINGS FL 34134

PULTE HOME COMPANY LLC
24311 WALDEN CENTER DR #300
BONITA SPRINGS FL 34134

LENNAR HOMES LLC
10481 BEN C PRATT
6 MILE CYPRESS PKWY
FORT MYERS FL 33966

LENNAR HOMES LLC
10481 BEN C PRATT
6 MILE CYPRESS PKWY
FORT MYERS FL 33966

LENNAR HOMES LLC
10481 BEN C PRATT 6 MILE
CYPRESS PKWY
FORT MYERS FL 33966

LENNAR HOMES LLC
10481 BEN C PRATT
6 MILE CYPRESS PKWY
FORT MYERS FL 33966

PULTE HOME COMPANY LLC
24311 WALDEN CENTER DR STE 300
BONITA SPRINGS FL 34134

PULTE HOME COMPANY LLC
24311 WALDEN CENTER DR #300
BONITA SPRINGS FL 34134

PULTE HOME COMPANY LLC
24311 WALDEN CENTER DR #300
BONITA SPRINGS FL 34134

RH VENTURE II LLC
7807 BAYMEADOWS RD E STE 205
JACKSONVILLE FL 32256

RH VENTURE II LLC
7807 BAYMEADOWS RD E STE 205
JACKSONVILLE FL 32256

RH VENTURE II LLC
7807 BAYMEADOWS RD E STE 205
JACKSONVILLE FL 32256

RH VENTURE II LLC
7807 BAYMEADOWS RD E STE 205
JACKSONVILLE FL 32256

RH VENTURE II LLC
7807 BAYMEADOWS RD E STE 205
JACKSONVILLE FL 32256

RH VENTURE II LLC
7807 BAYMEADOWS RD E STE 205
JACKSONVILLE FL 32256

RH VENTURE II LLC
7807 BAYMEADOWS RD E STE 205
JACKSONVILLE FL 32256

RH VENTURE II LLC
7807 BAYMEADOWS RD E STE 205
JACKSONVILLE FL 32256

RH VENTURE II LLC
7807 BAYMEADOWS RD E STE 205
JACKSONVILLE FL 32256

RH VENTURE II LLC
7807 BAYMEADOWS RD E STE 205
JACKSONVILLE FL 32256

RH VENTURE II LLC
7807 BAYMEADOWS RD E STE 205
JACKSONVILLE FL 32256

RH VENTURE III LLC
7807 BAYMEADOWS RD E STE 205
JACKSONVILLE FL 32256

RHCC LLC
2970 LUCKIE RD
WESTON FL 33331

RHCC LLC
2970 LUCKIE RD
WESTON FL 33331

RHCC LLC
2970 LUCKIE RD
WESTON FL 33331

RHCC LLC
2970 LUCKIE RD
WESTON FL 33331

RHCC LLC
2970 LUCKIE RD
WESTON FL 33331

RHCC LLC
2970 LUCKIE RD
WESTON FL 33331

RH VENTURE III LLC
7807 BAYMEADOWS RD E STE 205
JACKSONVILLE FL 32256

RH VENTURE III LLC
7807 BAYMEADOWS RD E STE 205
JACKSONVILLE FL 32256

RH VENTURE III LLC
7807 BAYMEADOWS RD E STE 205
JACKSONVILLE FL 32256

RH VENTURE III LLC
7807 BAYMEADOWS RD E STE 205
JACKSONVILLE FL 32256

RH VENTURE III LLC
7807 BAYMEADOWS RD E STE 205
JACKSONVILLE FL 32256

RH VENTURE III LLC
7807 BAYMEADOWS RD E STE 205
JACKSONVILLE FL 32256

RH VENTURE III LLC
7807 BAYMEADOWS RD E STE 205
JACKSONVILLE FL 32256

RH VENTURE III LLC
7807 BAYMEADOWS RD E STE 205
JACKSONVILLE FL 32256

RH VENTURE III LLC
7807 BAYMEADOWS RD E STE 205
JACKSONVILLE FL 32256

RH VENTURE III LLC
7807 BAYMEADOWS RD E STE 205
JACKSONVILLE FL 32256

RH VENTURE III LLC
7807 BAYMEADOWS RD E STE 205
JACKSONVILLE FL 32256

RH VENTURE III LLC
7807 BAYMEADOWS RD E STE 205
JACKSONVILLE FL 32256

RH VENTURE III LLC
7807 BAYMEADOWS RD E STE 205
JACKSONVILLE FL 32256

RH VENTURE III LLC
7807 BAYMEADOWS RD E STE 205
JACKSONVILLE FL 32256

RH VENTURE III LLC
7807 BAYMEADOWS RD E STE 205
JACKSONVILLE FL 32256

RH VENTURE III LLC
7807 BAYMEADOWS RD E STE 205
JACKSONVILLE FL 32256

RH VENTURE III LLC
7807 BAYMEADOWS RD E STE 205
JACKSONVILLE FL 32256

RH VENTURE III LLC
7807 BAYMEADOWS RD E STE 205
JACKSONVILLE FL 32256

RH VENTURE III LLC
7807 BAYMEADOWS RD E STE 205
JACKSONVILLE FL 32256

RH VENTURE III LLC
7807 BAYMEADOWS RD E STE 205
JACKSONVILLE FL 32256

RH VENTURE III LLC
7807 BAYMEADOWS RD E STE 205
JACKSONVILLE FL 32256

RH VENTURE III LLC
7807 BAYMEADOWS RD E STE 205
JACKSONVILLE FL 32256

RH VENTURE III LLC
7807 BAYMEADOWS RD E STE 205
JACKSONVILLE FL 32256

RH VENTURE III LLC
7807 BAYMEADOWS RD E STE 205
JACKSONVILLE FL 32256

RH VENTURE III LLC
7807 BAYMEADOWS RD E STE 205
JACKSONVILLE FL 32256

RH VENTURE III LLC
7807 BAYMEADOWS RD E STE 205
JACKSONVILLE FL 32256

RH VENTURE III LLC
7807 BAYMEADOWS RD E STE 205
JACKSONVILLE FL 32256

RH VENTURE III LLC
7807 BAYMEADOWS RD E STE 205
JACKSONVILLE FL 32256

RH VENTURE III LLC
7807 BAYMEADOWS RD E STE 205
JACKSONVILLE FL 32256

RH VENTURE III LLC
7807 BAYMEADOWS RD E STE 205
JACKSONVILLE FL 32256

RH VENTURE III LLC
7807 BAYMEADOWS RD E STE 205
JACKSONVILLE FL 32256

RH VENTURE III LLC
7807 BAYMEADOWS RD E STE 205
JACKSONVILLE FL 32256

RH VENTURE III LLC
7807 BAYMEADOWS RD E STE 205
JACKSONVILLE FL 32256

RH VENTURE III LLC
7807 BAYMEADOWS RD E STE 205
JACKSONVILLE FL 32256

RH VENTURE III LLC
7807 BAYMEADOWS RD E STE 205
JACKSONVILLE FL 32256

RH VENTURE III LLC
7807 BAYMEADOWS RD E STE 205
JACKSONVILLE FL 32256

RH VENTURE III LLC
7807 BAYMEADOWS RD E STE 205
JACKSONVILLE FL 32256

RH VENTURE III LLC
7807 BAYMEADOWS RD E STE 205
JACKSONVILLE FL 32256

RH VENTURE III LLC
7807 BAYMEADOWS RD E STE 205
JACKSONVILLE FL 32256

RH VENTURE III LLC
7807 BAYMEADOWS RD E STE 205
JACKSONVILLE FL 32256

RH VENTURE III LLC
7807 BAYMEADOWS RD E STE 205
JACKSONVILLE FL 32256

RH VENTURE III LLC
7807 BAYMEADOWS RD E STE 205
JACKSONVILLE FL 32256

RHCC LLC
2970 LUCKIE RD
WESTON FL 33331

RHCC LLC
2970 LUCKIE RD
WESTON FL 33331

RHCC LLC
2970 LUCKIE RD
WESTON FL 33331

RHCC LLC
2970 LUCKIE RD
WESTON FL 33331

RHCC LLC
2970 LUCKIE RD
WESTON FL 33331

RHCC LLC
2970 LUCKIE RD
WESTON FL 33331

RHCC LLC
2970 LUCKIE RD
WESTON FL 33331

RH VENTURE III LLC
7807 BAYMEADOWS RD E STE 205
JACKSONVILLE FL 32256

RH VENTURE III LLC
7807 BAYMEADOWS RD E STE 205
JACKSONVILLE FL 32256

RH VENTURE III LLC
7807 BAYMEADOWS RD E STE 205
JACKSONVILLE FL 32256

RH VENTURE III LLC
7807 BAYMEADOWS RD E STE 205
JACKSONVILLE FL 32256

RH VENTURE III LLC
7807 BAYMEADOWS RD E STE 205
JACKSONVILLE FL 32256

RH VENTURE III LLC
7807 BAYMEADOWS RD E STE 205
JACKSONVILLE FL 32256

RH VENTURE III LLC
7807 BAYMEADOWS RD E STE 205
JACKSONVILLE FL 32256

RH VENTURE III LLC
7807 BAYMEADOWS RD E STE 205
JACKSONVILLE FL 32256

RH VENTURE III LLC
7807 BAYMEADOWS RD E STE 205
JACKSONVILLE FL 32256

RH VENTURE III LLC
7807 BAYMEADOWS RD E STE 205
JACKSONVILLE FL 32256

RH VENTURE III LLC
7807 BAYMEADOWS RD E STE 205
JACKSONVILLE FL 32256

RH VENTURE III LLC
7807 BAYMEADOWS RD E STE 205
JACKSONVILLE FL 32256

RH VENTURE III LLC
7807 BAYMEADOWS RD E STE 205
JACKSONVILLE FL 32256

RH VENTURE III LLC
7807 BAYMEADOWS RD E STE 205
JACKSONVILLE FL 32256

RH VENTURE III LLC
7807 BAYMEADOWS RD E STE 205
JACKSONVILLE FL 32256

RH VENTURE III LLC
7807 BAYMEADOWS RD E STE 205
JACKSONVILLE FL 32256

RH VENTURE III LLC
7807 BAYMEADOWS RD E STE 205
JACKSONVILLE FL 32256

RH VENTURE III LLC
7807 BAYMEADOWS RD E STE 205
JACKSONVILLE FL 32256

RH VENTURE III LLC
7807 BAYMEADOWS RD E STE 205
JACKSONVILLE FL 32256

RH VENTURE III LLC
7807 BAYMEADOWS RD E STE 205
JACKSONVILLE FL 32256

RH VENTURE III LLC
7807 BAYMEADOWS RD E STE 205
JACKSONVILLE FL 32256

RH VENTURE III LLC
7807 BAYMEADOWS RD E STE 205
JACKSONVILLE FL 32256

RH VENTURE III LLC
7807 BAYMEADOWS RD E STE 205
JACKSONVILLE FL 32256

RH VENTURE III LLC
7807 BAYMEADOWS RD E STE 205
JACKSONVILLE FL 32256

RH VENTURE III LLC
7807 BAYMEADOWS RD E STE 205
JACKSONVILLE FL 32256

RH VENTURE III LLC
7807 BAYMEADOWS RD E STE 205
JACKSONVILLE FL 32256

RHCC LLC
2970 LUCKIE RD
WESTON FL 33331

RH VENTURE III LLC
7807 BAYMEADOWS RD E STE 205
JACKSONVILLE FL 32256

RH VENTURE III LLC
7807 BAYMEADOWS RD E STE 205
JACKSONVILLE FL 32256

RH VENTURE III LLC
7807 BAYMEADOWS RD E STE 205
JACKSONVILLE FL 32256

RH VENTURE III LLC
7807 BAYMEADOWS RD E STE 205
JACKSONVILLE FL 32256

RH VENTURE III LLC
7807 BAYMEADOWS RD E STE 205
JACKSONVILLE FL 32256

RH VENTURE III LLC
7807 BAYMEADOWS RD E STE 205
JACKSONVILLE FL 32256

RH VENTURE III LLC
7807 BAYMEADOWS RD E STE 205
JACKSONVILLE FL 32256

RH VENTURE III LLC
7807 BAYMEADOWS RD E STE 205
JACKSONVILLE FL 32256

RH VENTURE III LLC
7807 BAYMEADOWS RD E STE 205
JACKSONVILLE FL 32256

RH VENTURE III LLC
7807 BAYMEADOWS RD E STE 205
JACKSONVILLE FL 32256

RH VENTURE III LLC
7807 BAYMEADOWS RD E STE 205
JACKSONVILLE FL 32256

RH VENTURE III LLC
7807 BAYMEADOWS RD E STE 205
JACKSONVILLE FL 32256

RH VENTURE III LLC
7807 BAYMEADOWS RD E STE 205
JACKSONVILLE FL 32256

RHCC LLC
2970 LUCKIE RD
WESTON FL 33331

RHCC LLC
2970 LUCKIE RD
WESTON FL 33331

RHCC LLC
2970 LUCKIE RD
WESTON FL 33331

RHCC LLC
2970 LUCKIE RD
WESTON FL 33331

RHCC LLC
2970 LUCKIE RD
WESTON FL 33331

RHCC LLC
2970 LUCKIE RD
WESTON FL 33331

RHCC LLC
2970 LUCKIE RD
WESTON FL 33331

RHCC LLC
2970 LUCKIE RD
WESTON FL 33331

RHCC LLC
2970 LUCKIE RD
WESTON FL 33331

RHCC LLC
2970 LUCKIE RD
WESTON FL 33331

RHCC LLC
2970 LUCKIE RD
WESTON FL 33331

RHCC LLC
2970 LUCKIE RD
WESTON FL 33331

MARTIN PETER F & FRANCINE A
17297 WALNUT RUN DR
ALVA FL 33920

MCINTOSH SANDRA & DAVID
5792 TRAFALGAR LANE
DUBLIN OH 43016

HAMILTON DEREK & JANE
17287 WALNUT RUN DR
ALVA FL 33920

PROVOST MICHAEL & HILDA
17283 WALNUT RUN DR
ALVA FL 33920

KOZLOWSKI SARA J TR
17279 WALNUT RUN DR
ALVA FL 33920

STARK ROBERT D JR &
17275 WALNUT RUN DR
ALVA FL 33920

MURRAY WILLIAM H JR
17271 WALNUT RUN DR
ALVA FL 33920

MILONA ARTHUR V TR
17267 WALNUT RUN DR
ALVA FL 33920

RHCC LLC
2970 LUCKIE RD
WESTON FL 33331

RHCC LLC
2970 LUCKIE RD
WESTON FL 33331

CARMICHAEL KATHY L
17255 WALNUT RUN DR
ALVA FL 33920

CEGELSKI ANDREW G TR
17251 WALNUT RUN DR
ALVA FL 33920

RIVER HALL COUNTRY CLUB
1600 W COLONIAL DR
ORLANDO FL 32804

RIVER HALL COUNTRY CLUB
1600 W COLONIAL DR
ORLANDO FL 32804

RIVER HALL CDD
WRATHELL HUNT & ASSOCIATES LLC
2300 GLADES RD STE 410W
BOCA RATON FL 33431

RIVER HALL CDD
WRATHELL HUNT & ASSOCIATES LLC
2300 GLADES RD STE 410W
BOCA RATON FL 33431

RIVER HALL CDD
WRATHELL HUNT & ASSOCIATES LLC
2300 GLADES RD STE 410W
BOCA RATON FL 33431

RIVER HALL CDD
WRATHELL HUNT & ASSOCIATES LLC
2300 GLADES RD STE 410W
BOCA RATON FL 33431

RIVER HALL CDD
WRATHELL HUNT & ASSOCIATES LLC
2300 GLADES RD STE 410W
BOCA RATON FL 33431

RIVER HALL CDD
WRATHELL HUNT & ASSOCIATES LLC
2300 GLADES RD STE 410W
BOCA RATON FL 33431

RIVER HALL CDD
WRATHELL HUNT & ASSOCIATES LLC
2300 GLADES RD STE 410W
BOCA RATON FL 33431

RIVER HALL CDD
WRATHELL HUNT & ASSOCIATES LLC
2300 GLADES RD STE 410W
BOCA RATON FL 33431

RIVER HALL CDD
WRATHELL HUNT & ASSOCIATES LLC
2300 GLADES RD STE 410W
BOCA RATON FL 33431

RIVER HALL CDD
WRATHELL HUNT & ASSOCIATES LLC
2300 GLADES RD STE 410W
BOCA RATON FL 33431

RIVER HALL CDD
WRATHELL HUNT & ASSOCIATES LLC
2300 GLADES RD STE 410W
BOCA RATON FL 33431

RIVER HALL CDD
WRATHELL HUNT & ASSOCIATES LLC
2300 GLADES RD STE 410W
BOCA RATON FL 33431

RIVER HALL CDD
WRATHELL HUNT & ASSOCIATES LLC
2300 GLADES RD STE 410W
BOCA RATON FL 33431

RH VENTURE II LLC
7807 BAYMEADOWS RD E STE 205
JACKSONVILLE FL 32256

BUISSON JOSEPH A + MARIE
1887 VAUXHALL ST NW
PALM BAY FL 32907

ALBATHALI SALAH MOHAMMAD H
DR HASSAN QADDOMI IGL
AHMED TOWER 4TH FLOOR
ARABIAN GULF ST SAFAT SQUARE
KUWAIT CITY 13121
KUWAIT

LONGORIA ADRIAN
4546 21ST ST SW
LEHIGH ACRES FL 33973

SAFCHILD INVESTMENTS LLC
1875 CENTURY PARK E STE 1200
LOS ANGELES CA 90067

GOLASIEWICZ MAREK + MARIA J
7502 LAURA AVE N
LEHIGH ACRES FL 33971

LUULY LLC
MARKHAM NORTON MOSTELLER WRIGH
8961 CONFERENCE DR STE 1
FORT MYERS FL 33919

CORAL PARADISE INC
CALZADA INDEPENDENCIA
SUR NO 770 ALTOS
JALISCO GTO 44100
MEXICO

DALBERRY KAREN
4733 N PINE ISLAND RD
SUNRISE FL 33351

MOORE ROBERT M
8766 DARTMOUTH ST
FORT MYERS FL 33907

KIRKPATRICK WILLIAM J JR TR +
1710 ALDEN ST
GLENWOOD FL 32722

ADAMSON DERRICK + KATHLEEN
3340 NW 177TH TER
OPA LOCKA FL 33056

ADAMSON DERRICK + KATHLEEN
3340 NW 177TH TER
CAROL CITY FL 33056

LEHIGH INVESTMENT GROUP LLC
CPSWFL
STE 500
5220 SUMMERLIN COMMONS BLVD
FORT MYERS FL 33907

HAMAKER ALEXANDRA V
12810 RIPPLEWOOD LN
HOUSTON TX 77015

LEIGHL INVESTMENTS LLC
804 NICHOLAS PKWY E STE 1
CAPE CORAL FL 33990

SST NV
THEO+ TRIX TOETENEL-WOUDENBERG
ARNHEMSE BOVENWEG 18/25
ZEIST 3708 TB
NETHERLANDS

NAVEA CYNTHIA V
13813 SW 124TH AVENUE RD
MIAMI FL 33186

EVOLVE INVESTMENT GROUP LLC
13060 NW 17TH CT
MIAMI FL 33167

TRAVIS WILLIAM RUSSELL
2903 W PRICE AVE
TAMPA FL 33611

GRIECO KAREN
829 SW 47TH TER APT 202
CAPE CORAL FL 33914

NOLL JACKY
17 ROUTE DE DESSENHEIM
RUSTENHART 68740
FRANCE

BIONCI JOSEPH G
126 OAK RIDGE RD
CLIFTON NJ 07013

TAYLOR PATRICK L TR
8986 TERWILLIGERSRIDGE DR
CINCINNATI OH 45249

INTERNATIONAL SYSTEMS INC
2803B PHILADELPHIA PIKE
CLAYMONT DE 19703

LARHONDA MCCALL VALEKA
3009 75TH ST W
LEHIGH ACRES FL 33971

LOUISSAINT LUCIA
3007 75TH ST W
LEHIGH ACRES FL 33971

THEONE LLC
47 QUINTARD AVE
NORWALK CT 06854

ZAMBRANO JESUS & MARIA D
3724 3RD ST SW
LEHIGH ACRES FL 33976

DINATALI LUIGI
VIALE CARAVAGGIO 47
LIDO ADRIANO RA 48020
ITALY

SANDLIN SAMANTHA NICOLE &
2915 75TH ST W
LEHIGH ACRES FL 33971

HILL MARCUS +
PO BOX 431
UNION CITY GA 30291

DIGIUSEPPE BRIAN L
1738 TOWER ST
SCHENECTADY NY 12303

KHAN ZULAIKA LYSTRA
240 SE 46TH ST
CAPE CORAL FL 33904

LEHIGH INVESTMENT GROUP LLC
CPSWFL
STE 500
5220 SUMMERLIN COMMONS BLVD
FORT MYERS FL 33907

FABBRINI GLADYS CAROL
12 COMET CT
PALM COAST FL 32137

J + B PROPERTY GROUP INC
3351 N 40TH ST
HOLLYWOOD FL 33021

TURNER KENT
600 RITA AVE N
LEHIGH ACRES FL 33971

HOERR JUANITA M
3852 LAUREL VALLEY BLVD
ZEPHYRHILLS FL 33542

KARMAZIN BORIS + YEVGENIYA +
252 EAST 57TH ST APT 42A
NEW YORK NY 10022

LEHIGH INVESTMENT GROUP LLC
CPSWFL
STE 500
5220 SUMMERLIN COMMONS BLVD
FORT MYERS FL 33907

MACMILLAN ROBERT
220 PROSPECT HILL RD
WALTHAM MA 02451

MCILVAIN W R JR + BONNIE K
26564 CARPENTER ROAD
MILTON DE 19968

BROWN ROY + REGINA
5080 OBANNON RD
FORT MYERS FL 33905

BROWN ROY + REGINA
5080 OBANNON RD
FORT MYERS FL 33905

BROWN ROY + REGINA
5080 OBANNON RD
FORT MYERS FL 33905

COUNCELL B KEITH
3004 EL DORADO BLVD N
CAPE CORAL FL 33993

PE FLODOIR V
2424 CHAPEL HILL RD
GOOCHLAND VA 23063

MICHAELIS HANS-HERMAN &
AM KNICK 7
GILTEN 29690
GERMANY

HEYDER SHYLEE ANN
2815 75TH ST W
LEHIGH ACRES FL 33971

LAZARIN JESUS A + JESSICA L
3612 75TH ST W
LEHIGH ACRES FL 33971

HERITAGE ENTERPRISES FL LLC
8707 LEELAND ARCHER BLVD
ORLANDO FL 32836

RAMOS ABEL Y + MARIA E
601 SARA AVE S
LEHIGH ACRES FL 33976

HATT NANCY D
3604 75TH ST W
LEHIGH ACRES FL 33971

JENDE NOLA LEA TR
10823 WHITE WOOD STORK CIR
ESTERO FL 33928

MARSZ INVESTMENTS LLC
17240 NORTHWAY CIR
BOCA RATON FL 33496

ELIZALDE KENNER +
7055 W 10TH CT
HIALEAH FL 33014

SMITH JOAN C TR
1230 TAYLOR LN UNIT 316
LEHIGH ACRES FL 33936

ERNANDES ELENA
401 WOODSIDE AVE
VERMILION OH 44089

JOLIVETTE ARTHUR + THELMA TR
92 LONGWOOD CT
MARRERO LA 70072

JOLIVETTE ARTHUR + THELMA TR
92 LONGWOOD CT
MARRERO LA 70072

GROVES NEVA JOAN
121 STONEHOUSE DR
LYNCHBURG VA 24502

ROSENQUIST OLIVER C +
GAIL KARNOUPAKIS
305 BEANFIELD DR
LOUISVILLE TN 37777

FARRI MELINDA E TR
5215 SW 103RD DR
GAINESVILLE FL 32608

JULIANO MANUEL S JR + FE M TR
16 KAITLYN CT
ALISO VIEJO CA 92656

TOSCANO SANTO + JACQUELINE
4 FEATHERLY CT
NEW CITY NY 10956

TOSCANO SANTO + JACQUELINE
4 FEATHERLY CT
NEW CITY NY 10956

FIRST BANK
1 1ST MISSOURI CTR
SAINT LOUIS MO 63141

JONES CLEMON III
3605 75TH ST W
LEHIGH ACRES FL 33971

BENNETT BRANDON
3603 75TH ST W
LEHIGH ACRES FL 33971

D R HORTON INC
10541 BEN C PRATT/6 MILE
CYPRESS PKWY STE 100
FORT MYERS FL 33966

GARNI MOSAED AL
PO BOX 11425
FANATEER JUBAIL 31961
SAUDI ARABIA

UNKNOWN HEIRS OF
TYRONE TAYLOR
3001 DRAKE CT
EVANS GA 30809

SHIMAMOTO AYISHA
8635 W HILLSBOROUGH AVE # 131
TAMPA FL 33615

RAMOS ANGEL E + MARELYS
15907 JERALD RD
LAUREL MD 20707

CAMACHO WILLIAM H
2871 GOLDEN GATE BLVD E
NAPLES FL 34120

WALLS EVAN M
8239 BERNARD DR S
MILLERSVILLE MD 21108

RODRIGUEZ RAFAEL J + DIANA M
4627 LEONARD BLVD S
LEHIGH ACRES FL 33973

YUELLS DAVID H
37 BALLSTON AVE
PAWTUCKET RI 02861

KOTSOUR KARINA
IGOR KOTSOUR
1680 NE 191ST ST APT 312
MIAMI FL 33179

IAFM LLC
SCOTT DAVIS
7394 HERITAGE PALMS ESTATES DR
FORT MYERS FL 33966

CARCINI-MIGUEL LEONARDO
2814 26TH ST SW
LEHIGH ACRES FL 33976

HOME SFR BORROWER IV LLC
HAVENBROOK HOMES
3505 KOGER BLVD STE 400
DULUTH GA 30096

MARKO MARIA
4845 18TH AVE SE
NAPLES FL 34117

CASTLE LISA
3503 75TH ST
LEHIGH ACRES FL 33971

REES JILL
2017 SW GOLF LN APT 104
BOYNTON BEACH FL 33426

MCF ENTERPRISES INC
4207 LEE BLVD
LEHIGH ACRES FL 33971

WILLIAMS RICARDO +
3333 NW 34TH ST
LAUDERDALE LAKES FL 33309

ANTMAR HOLDINGS LLC
4159 SUNSET LANE
NORTHBROOK IL 60062

OBRIEN W M + ALICE
12720 CRONSTON AVE
BELLE HARBOR NY 11694

LEHIGH INVESTMENT GROUP LLC
CPSWFL
STE 500
5220 SUMMERLIN COMMONS BLVD
FORT MYERS FL 33907

MOTT BILLY W & SYLVIA C
5420 HARBOUR CASTLE DR
FORT MYERS FL 33907

RIZZO DREW & LINDSEY
3514 74TH ST W
LEHIGH ACRES FL 33971

WILKES TAMARA
7501 SUSAN AVE N
LEHIGH ACRES FL 33971

VAN ZANT BARBARA O
PO BOX 602
WILLIAMSON WV 25661

PARIAG GOODWIN J + SUSAN A
7517 N 40TH ST APT 216
TAMPA FL 33604

PARIAG GOODWIN J + SUSAN A
7517 N 40TH ST APT 216
TAMPA FL 33604

HARRIOTT BYRON
3363 SPANISH MOSS TER APT 4
LAUDERHILL FL 33319

VISOCNIK AARON
5804 BOYETTE RD # 7794
WESLEY CHAPEL FL 33545

LANE MYRTLE M
KAREN LANE EXEC
126 VARSITY CIR
ALTAMONTE SPRINGS FL 32714

RUIZ FORTUNATO J
2500 RITA AVE N
LEHIGH ACRES FL 33971

ELSEY ENTERPRISES LLC
1235 LAKE ROGERS CIR
OVIEDO FL 32765

USA LAND EXPERTS LLC
3317 S HIGLEY RD UNIT 114-224
GILBERT AZ 85295

GOLD IN NAPLES INC
580 11TH ST NORTH
NAPLES FL 34102

GOLD IN NAPLES INC
580 11TH ST NORTH
NAPLES FL 34102

FLORIDA PALM HOLDINGS LLC
1835 NE MIAMI GARDENS DR # 378
MIAMI FL 33179

VISOCNIK AARON
5804 BOYETTE RD # 7794
WESLEY CHAPEL FL 33545

VISOCNIK AARON
5804 BOYETTE RD # 7794
WESLEY CHAPEL FL 33545

HARVEY ENID M
5735 PEMBROKE RD
HOLLYWOOD FL 33023

RAMKUMAR ALBERT & MOLLY
4241 PINE RIDGE
NAPLES FL 34119

WITTMAN SHIRLEY M
6973 RIDGE MANOR AVE
SAN DIEGO CA 92120

ZOHAR ENTERPRISE INC
SALIM
4450 ALTON RD
MIAMI BEACH FL 33140

COHEN DAN
5150 RIDGE RD
CAZENOVIA NY 13035

TOTH DENNIS J
3207 HIBISCUS DR W
BELLEAIR BEACH FL 33786

SCHULTZ RAYMOND +
1514 OLIVE PL
HOUSTON TX 77077

DUIDER ERIK
5179 MINA CIR #306
FORT MYERS FL 33905

WILSON MARTHA K
1709 S KENMORE DR
EVANSVILLE IN 47714

KEOHANE M
16650 MCGREGOR BLVD # 103
FORT MYERS FL 33908

SUNCOAST DEVELOPMENT FL LLC
138 WINDWARD CAY
NAPLES FL 34114

ALAM EDITH
37 BROADWAY
AMENIA NY 12501

COOK GARY B
159 FRANCIS PARKER RD
GEORGETOWN SC 29440

CASTRO JAVIER L
KENNEDY NORTE EDIFICIO PLAZA
CENTER OFICINA 82-803
GUAYAQUIL 090150
ECUADOR

GONZALEZ TEOFILO A +
296 COVERT ST APT 1R
BROOKLYN NY 11237

MARTINEZ RAMIREZ MARGARITO &
3406 74TH ST W
LEHIGH ACRES FL 33971

BALDELOMAR JHOSELYM ZURITA
12910 STURBRIDGE RD
WOODBIDGE VA 22191

KIWI GROVE LLC
5600 NE TRIESTE WAY
BOCA RATON FL 33487

KIWI GROVE LLC
5600 NE TRIESTE WAY
BOCA RATON FL 33487

298 ATLANTIC LLC
224 93RD ST
BROOKLYN NY 11209

MILLER SUSAN E
3416 74TH ST W
LEHIGH ACRES FL 33971

SUGIHARA HIROKO +
1295 SHERWOODS DR
CONCORD CA 94521

LACHIANA JOSEPH
7101 HANKS LN
MARION IL 62959

YUNG USA LLC
PO BOX 1078
CASTLE ROCK WA 98611

LOWENHAUPT MARGARET
PAMELA SHEA
1517 THURBER ST
HERNDON VA 20170

LOWENHAUPT MARGARET
PAMELA SHEA
1517 THURBER ST
HERNDON VA 20170

HEARNE MICHAEL +
2910 9TH ST SW
LEHIGH ACRES FL 33976

HEARNE MICHAEL +
2910 9TH ST SW
LEHIGH ACRES FL 33976

BACKUS TRUST 1986
702 LOUIS AVE
LEHIGH ACRES FL 33972

LEHIGH LAND PARTNERS LLC
CRAIG BUNKER
7958 VIA DELLAGIO WAY STE 304
ORLANDO FL 32819

D R HORTON INC
10541 BEN C PRATT/6 MILE
CYPRESS PKWY STE 100
FORT MYERS FL 33966

CALAFATIS NICHOLAS
31 PERCHERON DRIVE KNAPHILL
WOKING GU21 2QY
UNITED KINGDOM

CLAROS NOEMI SALVATIERRA &
1014 S FREDERICK ST
ARLINGTON VA 22204

PAISLEY DENAE
2222 SW 5TH ST
FORT LAUDERDALE FL 33312

VCJ LLC
1860 N PINE ISLAND RD STE 107
PLANTATION FL 33322

KRUG CATHERINE
7123 WINDALIERE DR
CORNELIUS NC 28031

KRUG CATHERINE
7123 WINDALIERE DR
CORNELIUS NC 28031

LEWIS ZIPORA
DERECH MENACHEM BEGIN 7TH ST
MAIL BOX 107
RAMAT GAN 52681
ISRAEL

SHAMOUELIAN RAHMATOLLAH
10390 WILSHORE BLVD APT 801
LOS ANGELES CA 90024

FIGUEROA VICTOR A
EXT VILLA CAPARRA
D11 CALLE ROMA
GUAYNABO PR 00966

WP RE VENTURES I LLC
166 W WASHINGTON ST STE 730
CHICAGO IL 60602

FLORIDA SUNCOAST INVESTMENT IN
15880 SUMMERLIN RD #300-220
FORT MYERS FL 33908

GUERRINI WILLIAM H + JANICE
PO BOX 30577
THE VILLAGES FL 32162

HARVEY ENID M
5735 PEMBROKE RD
HOLLYWOOD FL 33023

LURIE SAMUEL L TR
PO BOX 6221
FORT MYERS BEACH FL 33932

HUGHES LEO P
7501 PAT AVE N
LEHIGH ACRES FL 33971

PETERSON ERIK
20482 SWECKER FARM PL
POTOMAC FALLS VA 20165

AMERICAN ESTATE AND TRUST
209 LINDA AVE
PANAMA CITY FL 32401

VAN BINH & PHAN CHANEL N
7641 SHERIDAN ST
HOLLYWOOD FL 33024

OCARROLL JOHN P +
117 BUSSELL RD
STATESVILLE NC 28625

WEIDNER ARLETTE +
THERESA IRWIN
5935 ROUTE 119
PUNXSUTAWNEY PA 15767

ESCOBAR JUAN GUILLERMO
2 KIDD ST
LAKE WORTH FL 33463

FARO INTERNATIONAL GROUP LLC
920 HONEYBEE DR
NAPLES FL 34120

LEECO INVESTMENT LLC
NABEEL ANSARI
PO BOX 6547
ORLANDO FL 32802

KUSHNER DAVID + MARIE
1235 NW 19TH TER
DELRAY BEACH FL 33445

LANE DIANE JOCELYN
137 NORTHWOOD LN
NEWCASTLE-UNDER LYME
STAFFORDSHIRE ST5 4BZ
UNITED KINGDOM

HENKE VACATION RENTALS
3003 SE 22ND PL
CAPE CORAL FL 33904

SMITH RICHARD
450 RATHBUN AVE
STATEN ISLAND NY 10312

SARDINA DOMINICK
70 OAK LN
STATEN ISLAND NY 10312

ATALA FULVIO
4041 NW 28TH ST
MIAMI FL 33142

RUBINEK RALPH
3217 75TH ST W
LEHIGH ACRES FL 33971

GOUGH BRENT
3718 KESSLER ST
FORT MYERS FL 33905

BUILDERS GRADE LLC
LIGHTSTONE GROUP
1985 CEDAR BRIDGE AVE STE 1
LAKEWOOD NJ 08701

HO STEVE + THU THU VU
103 JOHNSTON PL
CLINTON MS 39056

UNKNOWN HEIRS OF
LELA FOWLER
PO BOX 88
STATE LINE IN 47982

SUN PROPERTY VENTURES LLC
1985 CEDAR BRIDGE AVE STE 1
LAKEWOOD NJ 08701

GORDON KENNETH + CECILE
55 LEYLAND CYPRESS WAY
COVINGTON GA 30014

SPRATLEY KAROL
6900 WESTCLIFF DR STE 603
LAS VEGAS NV 89145

SUNCOAST DEVELOPMENT FL LLC
138 WINDWARD CAY
NAPLES FL 34114

HARKINS JAMES T
1409 MASSACHUSETTS AVE
SOMERS POINT NJ 08244

D R HORTON INC
10541 BEN C PRATT/6 MILE
CYPRESS PKWY STE 100
FORT MYERS FL 33966

BROWN THERESE SHOEMAKER
140 BELLEWOOD ST
TITUSVILLE FL 32780

BARDINELLA JOSE
860 NE 158TH ST
N MIAMI BEACH FL 33162

WALES KAREN U
PO BOX 3089
POINT PLEASANT BORO NJ 08742

DIAZ BEATRIZ
113 AVENUE G
KEY WEST FL 33040

TAYLOR CLYDE DAVIS
813 EASTWOOD ST
HOLMEN WI 54636

RODRIGUEZ DANIELA J +
3216 74TH ST W
LEHIGH ACRES FL 33971

LLOYD DARLA RAE
1431 NW 37TH PL
CAPE CORAL FL 33993

CALUSA BAY DEVELOPMENT LLP
5121 CASTELLO DR STE 2
NAPLES FL 34103

ORRELL NADINE A
2223 TARLTON COVE
AUSTIN TX 78746

VALENTIN DOMINGO + ANGELICA
M + HAYDEE HANCE
2855 N POINT BLVD
KISSIMMEE FL 34744

SINGH DALIP
452 SE 17 AVE
CAPE CORAL FL 33990

RODRIGUEZ MARISOL +
105 NE 128TH TER
MIAMI FL 33161

CLARKE KENNETH
8589 SW 22ND CT
MIRAMAR FL 33025

RESOLUTION PROPERTIES NW INC
1037 NE 65TH ST #81467
SEATTLE WA 98115

RADISH DANIEL A + KYLE M
2008 FARMINGTON TURN
WESTLAKE OH 44145

KWR PROPERTIES LLC
41120 LITTLE FARM DR
PUNTA GORDA FL 33982

KWR PROPERTIES LLC
41120 LITTLE FARM DR
PUNTA GORDA FL 33982

PADRON ROSA +
441 NIKOMAS WAY
MELBOURNE BEACH FL 32951

THIRTE MARCY
11640 RUDEN RD
NORTH FORT MYERS FL 33917

SANCHEZ MAYRA &
382 W 36TH TER
HIALEAH FL 33012

JONES GEORGE T & MERCEDEES
3124 74TH ST W
LEHIGH ACRES FL 33971

INFINITE WEALTH INVESTMENTS LL
1780 NE PINE ISLAND RD
CAPE CORAL FL 33909

D R HORTON INC
10541 BEN C PRATT/6 MILE
CYPRESS PKWY STE 100
FORT MYERS FL 33966

GIANNOMOROS KOSTAS + PANAYIOTA
8280 NW 98TH AVE
TAMARAC FL 33321

ALBATHALI SALAH MOHAMMAD H
DR HASSAN QADDOMI IGL
AHMED TOWER 4TH FLOOR
ARABIAN GULF ST SAFAT SQUARE
KUWAIT CITY 13121
KUWAIT

CREWS CASEY W
155 KEIBER CT
STATEN ISLAND NY 10314

YEMYASHEV SARA
2122 BERGEN AVE
BROOKLYN NY 11234

GIRALDO FEDERICO
1726 NE 35TH ST
CAPE CORAL FL 33909

HEITKAMP MARK CARL
3010 WERKRIDGE DR
CINCINNATI OH 45248

CORTES MAYRA +
3100 74TH ST W
LEHIGH ACRES FL 33972

MAYFIELD G K + MARIE
PEGGY MAYFIELD MC LEOD
507 JS MCLEOD JR WAY
BLAKELY GA 39823

MAYFIELD G K + MARIE
PEGGY MAYFIELD MC LEOD
507 JS MCLEOD JR WAY
BLAKELY GA 39823

PAINE CARL W +
3108 74TH ST W
LEHIGH ACRES FL 33971

GONZALEZ OSCAR NELSON
PO BOX 110152
NAPLES FL 34108

CLARK JOHN P + MARY B
1875 KNOX RD 2250 N
VICTORIA IL 61485

INDIGO GROUP INC
PO BOX 10809
DAYTONA BEACH FL 32120

INDIGO GROUP INC
PO BOX 10809
DAYTONA BEACH FL 32120

INDIGO GROUP INC
PO BOX 10809
DAYTONA BEACH FL 32120

VO HIEP L
8688 PEGASUS DR
LEHIGH ACRES FL 33971

FREEMAN ALTHEA
4500 NW 39TH ST
LAUDERDALE LAKES FL 33319

SCHORLE KAITLYN &
3706 HYDE PARK DR
FORT MYERS FL 33905

GRANA CHARLES F
3704 HYDE PARK DR
FORT MYERS FL 33905

RITCHIE SHAUN E
6028 JONTHAN AVE
FORT MYERS FL 33905

BERRY VIVIEN
9135D SW 20TH PL
DAVIE FL 33324

CAY HOMES INC
5106 LEE BLVD
LEHIGH ACRES FL 33971

P&T RENTALS LLC
15980 OLD OLGA RD
ALVA FL 33920

PEREIRA ARMINDA + ILIDIO
62 WOODBURY DR
PALM COAST FL 32164

BULLOCK ROBERT J + BARBARA E
JANET REIMER
26 DAYMAN CRT
KITCHENER ON N2M 2Z9
CANADA

BULLOCK ROBERT J + BARBARA E
JANET REIMER
26 DAYMAN CRT
KITCHENER ON N2M 2Z9
CANADA

STEFAN JOSEPH
1435 LEXINGTON ST
SANTA CLARA CA 95050

LUJLY LLC
MARKHAM NORTON MOSTELLER WRIGH
8961 CONFERENCE DR STE 1
FORT MYERS FL 33919

GRAHM JOHN C + DOROTHY I
1132 CARLSON DR
BURTON MI 48509

PATTERSON GREGORY &
124 GOLFOVIEW DR
KINGSVILLE ON N9Y 0E4
CANADA

GEBHARD LARRY D TR
9 TOURNAMENT TEE
O FALLON MO 63368

GRUENEBERG ROGER A &
1501 BELLE PLANE CIR
GREEN BAY WI 54313

BRANDT MARK & JULIE
1539 AMY JOY CT
GREEN BAY WI 54313

NASH DOUGLAS R +
2150 TALMAN CT
WINTER PARK FL 32792

THOMAS MICHAEL J + DELAINE W
16581 GOLDENROD LN # 101
ALVA FL 33920

CRONIN KENNETH J & KIMBERLY
175 SHERRY ST
EAST ISLIP NY 11730

KACHMAR JOHN & CARLA
826 RENEE DR
WADSWORTH OH 44281

DEHNER CHARLES L TR
1440 TWIN SPIRES DR
BATAVIA OH 45103

TUCKER BRIAN D &
6443 ABERDEEN LANE
MEDINA OH 44256

NOLEN WILFRED E + JOYCE A
16581 GOLDENROD LN #203
ALVA FL 33920

BLAISDELL HERBERT TR
1405 BIRDIE CT
LADYSMITH WI 54848

DOLLMAYER JOHN & KAREN
34 SPRING CREEK DR
TOWNSEND DE 19734

VLAJ PAUL & DAWN
12955 WEST WADE DR
NEW BERLIN WI 53151

YOUNG CHARLES + BRIDGET
7706 DESOTO MEMORIAL HWY
BRADENTON FL 34209

AUBE CHARLES A & ELAINE
16571 GOLDENROD LN # 202
ALVA FL 33920

NELSON JAMIE M
16571 GOLDENROD LN #203
ALVA FL 33920

MCALPINE MAUREEN +
694 JOHNSTON PARK AVE
COLLINGWOOD ON L9Y 5C7
CANADA

SOUTHALL ROBERT +
16570 GOLDENROD LN #102
ALVA FL 33920

GARELLA DEBRA +
304 CONSTITUTION AVE
WEST MIFFLIN PA 15122

RUBINO FREDERICK M
16570 GOLDENROD LN #201
ALVA FL 33920

ERCOLE PAUL & AMANDA
8493 CHERRY BLOSSOM DR
WINDSOR CO 80550

CARLETON WAYNE + ELIZABETH M
9846 BEACHWOOD RD SS 2
COLLINGWOOD ON L9Y 3Z1
CANADA

SEALS RAYMOND J + JOANNE M
16580 GOLDENROD LN #101
ALVA FL 33920

GAUDETTE YVES &
16580 GOLDENROD LN #102
ALVA FL 33920

WALKER BURR HOWARD
16580 GOLDENROD LN #103
ALVA FL 33920

KERR JAMES H & LINDA J
33 RUE VIPOND
HUDSON QC J0P 1H0
CANADA

SILVERSTEIN LAWRENCE &
7373 PINEHURST DR
CINCINNATI OH 45244

BALTES GARY P & LINDA C
16580 GOLDENROD LN #203
ALVA FL 33920

HASENEI KENNETH +
1643 ISABELLA CT
MILLERSVILLE MD 21108

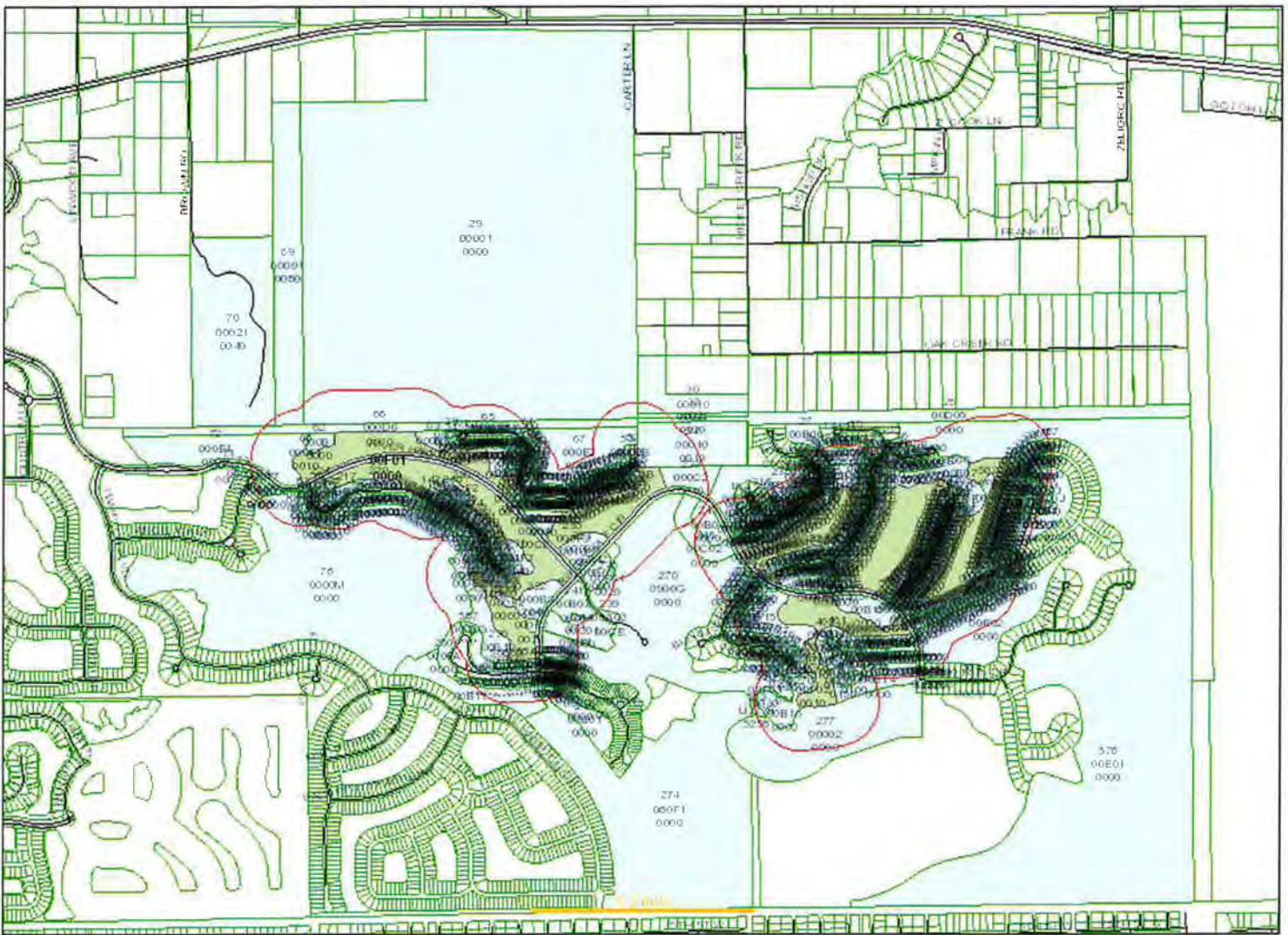
ADAMS SAMUEL G & RENE C
1102 MOCKINGBIRD DR
SCOTTSBLUFF NE 69361

CARRINGTON GARY T + SANDRA J
16590 GOLDENROD LN #103
ALVA FL 33920

FAUST LUCINDA L & JOSEPH H
16590 GOLDENROD LN #201
ALVA FL 33920

NESS MICHELLE L & DAVID P
1201 WHISPERING HILLS DR
SAINT CHARLES MN 55972

BIANCO LISA L +
16590 GOLDENROD LN #203
ALVA FL 33920



Date of Report: August 18, 2021

Buffer Distance: 500 feet

Parcels Affected: 638

Subject Parcel: 35-43-26-03-00F01.0000

[Click here to download the map image, mailing labels \(Avery 5161\) and CSV formatted information.](#)

To change, add or remove subject parcels please change the parcel selection in [GeoView](#)

OWNER NAME AND ADDRESS	STRAP AND LOCATION	LEGAL DESCRIPTION	MAP INDEX
PULTE HOME COMPANY LLC 24311 WALDEN CENTER DR STE 300 BONITA SPRINGS FL 34134	25-43-26-03-0000D.0560 17121 OAKSTEAD DR ALVA FL 33920	RIVER HALL COUNTRY CLUB PHASE TWO DESC IN INST#2006-409514 BLK D LOT 56	1
RH VENTURE III LLC 7807 BAYMEADOWS RD E STE 205 JACKSONVILLE FL 32256	25-43-26-03-0000D.0740 17114 OAKSTEAD DR ALVA FL 33920	RIVER HALL COUNTRY CLUB PHASE TWO DESC IN INST#2006-409514 BLK D LOT 74	2
RH VENTURE III LLC 7807 BAYMEADOWS RD E STE 205 JACKSONVILLE FL 32256	25-43-26-03-0000D.0750 17110 OAKSTEAD DR ALVA FL 33920	RIVER HALL COUNTRY CLUB PHASE TWO DESC IN INST#2006-409514 BLK D LOT 75	3
RH VENTURE III LLC 7807 BAYMEADOWS RD E STE 205 JACKSONVILLE FL 32256	25-43-26-03-0000D.0760 17106 OAKSTEAD DR ALVA FL 33920	RIVER HALL COUNTRY CLUB PHASE TWO DESC IN INST#2006-409514 BLK D LOT 76	4
PULTE HOME COMPANY LLC 24311 WALDEN CENTER DR #300	25-43-26-03-0000D.0770 17102 OAKSTEAD DR	RIVER HALL COUNTRY CLUB PHASE TWO DESC IN INST#2006-	5

BONITA SPRINGS FL 34134	ALVA FL 33920	409514 BLK D LOT 77	
PULTE HOME COMPANY LLC 24311 WALDEN CENTER DR #300 BONITA SPRINGS FL 34134	25-43-26-03-0000E.0530 2993 SAGITTARIA LN ALVA FL 33920	RIVER HALL COUNTRY CLUB PHASE TWO DESC IN INST#2006- 409514 BLK E LOT 53	6
PULTE HOME COMPANY LLC 24311 WALDEN CENTER DR #300 BONITA SPRINGS FL 34134	25-43-26-03-0000E.0540 2987 SAGITTARIA LN ALVA FL 33920	RIVER HALL COUNTRY CLUB PHASE TWO DESC IN INST#2006- 409514 BLK E LOT 54	7
PULTE HOME COMPANY LLC 24311 WALDEN CENTER DR #300 BONITA SPRINGS FL 34134	25-43-26-03-0000E.0550 2981 SAGITTARIA LN ALVA FL 33920	RIVER HALL COUNTRY CLUB PHASE TWO DESC IN INST#2006- 409514 BLK E LOT 55	8
PULTE HOME COMPANY LLC 24311 WALDEN CENTER DR STE 300 BONITA SPRINGS FL 34134	25-43-26-03-0000E.0560 2971 SAGITTARIA LN ALVA FL 33920	RIVER HALL COUNTRY CLUB PHASE TWO DESC IN INST#2006- 409514 BLK E LOT 56	9
PULTE HOME COMPANY LLC 24311 WALDEN CENTER DR STE 300 BONITA SPRINGS FL 34134	25-43-26-03-0000E.0590 2957 SAGITTARIA LN ALVA FL 33920	RIVER HALL COUNTRY CLUB PHASE TWO DESC IN INST#2006- 409514 BLK E LOT 59	10
PULTE HOME COMPANY LLC 24311 WALDEN CENTER DR STE 300 BONITA SPRINGS FL 34134	25-43-26-03-0000E.0600 2953 SAGITTARIA LN ALVA FL 33920	RIVER HALL COUNTRY CLUB PHASE TWO DESC IN INST#2006- 409514 BLK E LOT 60	11
PULTE HOME COMPANY LLC 24311 WALDEN CENTER DR STE 300 BONITA SPRINGS FL 34134	25-43-26-03-0000E.0610 2949 SAGITTARIA LN ALVA FL 33920	RIVER HALL COUNTRY CLUB PHASE TWO DESC IN INST#2006- 409514 BLK E LOT 61	12
PULTE HOME COMPANY LLC 24311 WALDEN CENTER DR STE 300 BONITA SPRINGS FL 34134	25-43-26-03-0000E.0620 2945 SAGITTARIA LN ALVA FL 33920	RIVER HALL COUNTRY CLUB PHASE TWO DESC IN INST#2006- 409514 BLK E LOT 62	13
PULTE HOME COMPANY LLC 24311 WALDEN CENTER DR STE 300 BONITA SPRINGS FL 34134	25-43-26-03-0000E.0630 2941 SAGITTARIA LN ALVA FL 33920	RIVER HALL COUNTRY CLUB PHASE TWO DESC IN INST#2006- 409514 BLK E LOT 63	14
PULTE HOME COMPANY LLC 24311 WALDEN CENTER DR #300 BONITA SPRINGS FL 34134	25-43-26-03-0000E.0670 2972 SAGITTARIA LN ALVA FL 33920	RIVER HALL COUNTRY CLUB PHASE TWO DESC IN INST#2006- 409514 BLK E LOT 67	15
PULTE HOME COMPANY LLC 24311 WALDEN CENTER DR #300 BONITA SPRINGS FL 34134	25-43-26-03-0000E.0680 17111 EASY STREAM CT ALVA FL 33920	RIVER HALL COUNTRY CLUB PHASE TWO DESC IN INST#2006- 409514 BLK E LOT 68	16
RH VENTURE III LLC 7807 BAYMEADOWS RD E STE 205 JACKSONVILLE FL 32256	25-43-26-03-0000J.0730 3152 WESTON MANOR DR ALVA FL 33920	RIVER HALL COUNTRY CLUB PHASE TWO DESC IN INST#2006- 409514 BLK J LOT 73	17
RH VENTURE III LLC 7807 BAYMEADOWS RD E STE 205 JACKSONVILLE FL 32256	25-43-26-03-0000J.0740 3148 WESTON MANOR DR ALVA FL 33920	RIVER HALL COUNTRY CLUB PHASE TWO DESC IN INST#2006- 409514 BLK J LOT 74	18
RH VENTURE III LLC 7807 BAYMEADOWS RD E STE 205 JACKSONVILLE FL 32256	25-43-26-03-0000J.0750 3144 WESTON MANOR DR ALVA FL 33920	RIVER HALL COUNTRY CLUB PHASE TWO DESC IN INST#2006- 409514 BLK J LOT 75	19
RH VENTURE III LLC 7807 BAYMEADOWS RD E STE 205	25-43-26-03-0000J.0760 3140 WESTON MANOR DR	RIVER HALL COUNTRY CLUB PHASE TWO DESC IN INST#2006-	20

JACKSONVILLE FL 32256	ALVA FL 33920	409514 BLK J LOT 76	
RH VENTURE III LLC 7807 BAYMEADOWS RD E STE 205 JACKSONVILLE FL 32256	25-43-26-03-0000J.0770 3136 WESTON MANOR DR ALVA FL 33920	RIVER HALL COUNTRY CLUB PHASE TWO DESC IN INST#2006- 409514 BLK J LOT 77	21
RH VENTURE III LLC 7807 BAYMEADOWS RD E STE 205 JACKSONVILLE FL 32256	25-43-26-03-0000J.0780 3132 WESTON MANOR DR ALVA FL 33920	RIVER HALL COUNTRY CLUB PHASE TWO DESC IN INST#2006- 409514 BLK J LOT 78	22
RH VENTURE III LLC 7807 BAYMEADOWS RD E STE 205 JACKSONVILLE FL 32256	25-43-26-03-0000J.0790 3128 WESTON MANOR DR ALVA FL 33920	RIVER HALL COUNTRY CLUB PHASE TWO DESC IN INST#2006- 409514 BLK J LOT 79	23
RH VENTURE III LLC 7807 BAYMEADOWS RD E STE 205 JACKSONVILLE FL 32256	25-43-26-03-0000J.0800 3124 WESTON MANOR DR ALVA FL 33920	RIVER HALL COUNTRY CLUB PHASE TWO DESC IN INST#2006- 409514 BLK J LOT 80	24
RIVER HALL COUNTRY CLUB HOMEOW 1600 W COLONIAL DR ORLANDO FL 32804	25-43-26-03-00A03.00CE RIGHT OF WAY ALVA FL 33920	RIVER HALL COUNTRY CLUB PHASE TWO DESC IN INST#2006- 409514 TRACT A-3	25
RIVER HALL COUNTRY CLUB HOMEOW 1600 W COLONIAL DR ORLANDO FL 32804	25-43-26-03-00A04.00CE RIGHT OF WAY ALVA FL 33920	RIVER HALL COUNTRY CLUB PHASE TWO DESC IN INST#2006- 409514 TRACT A-4	26
RIVER HALL CDD WRATHELL HUNT & ASSOCIATES LLC 2300 GLADES RD STE 410W BOCA RATON FL 33431	25-43-26-03-00B06.0000 RIVER HALL COUNTRY CLUB C/E ALVA FL 33920	RIVER HALL COUNTRY CLUB PHASE TWO DESC IN INST#2006- 409514 TRACT B-6	27
RIVER HALL CDD WRATHELL HUNT & ASSOCIATES LLC 2300 GLADES RD STE 410W BOCA RATON FL 33431	25-43-26-03-00D05.0000 RIVER HALL COUNTRY CLUB C/E ALVA FL 33920	RIVER HALL COUNTRY CLUB PHASE TWO DESC IN INST#2006- 409514 TRACT D-5	28
LEE COUNTY PO BOX 398 FORT MYERS FL 33902	26-43-26-00-00001.0000 2200 CARTER LN ALVA FL 33920	PARL IN SEC 26 T43 R26 RECORDED IN OR 3123/2869	29
HICKEY CREEK PARTNERS LLC 2857 CLIFF PALACE SANTA FE NM 87507	26-43-26-00-00010.0000 ACCESS UNDETERMINED ALVA FL 33920	PARL LYING IN SE 1/4 OF SE 1/4 N OF FORMER RR R/W LESS INST# 2019000009369	30
FLORIDA POWER & LIGHT COMPANY PROPERTY TAX-PSX-JB 700 UNIVERSE BLVD JUNO BEACH FL 33408	26-43-26-00-00010.0010 2960 HICKEY CREEK RD ALVA FL	PARL LYING IN SE 1/4 OF SE 1/4 AS DESC IN INST#2007000365730 LESS FORMER RR R/W	31
UNKNOWN HEIRS OF 2125 FIRST ST STE 200 FORT MYERS FL 33901	26-43-26-00-00011.0020 ACCESS UNDETERMINED ALVA FL	N 50 FT OF RR R/W IN SE 1/4 OF SE 1/4 AS DESC IN DB 115 PG 1	32
KANAPICK MICHAEL B & JUDITH 16400 WINDSOR WAY ALVA FL 33920	26-43-26-02-0000B.0010 16400 WINDSOR WAY ALVA FL 33920	RIVER HALL COUNTRY CLUB PH ONE DESC IN INST#2005-153068 BLK B LOT 1	33
KOSTER ARTHUR & KAREN 142 PORT LANE MEDINA OH 44256	26-43-26-02-0000B.0020 16404 WINDSOR WAY ALVA FL 33920	RIVER HALL COUNTRY CLUB PH ONE DESC IN INST#2005-153068 BLK B LOT 2	34
MIKULA MICHAEL ANTHONY 16408 WINDSOR WAY	26-43-26-02-0000B.0030 16408 WINDSOR WAY	RIVER HALL COUNTRY CLUB PH ONE	35

ALVA FL 33920	ALVA FL 33920	DESC IN INST#2005-153068 BLK B LOT 3	
HAND MICHAEL K & LANA L TR 16412 WINDSOR WAY ALVA FL 33920	26-43-26-02-0000B.0040 16412 WINDSOR WAY ALVA FL 33920	RIVER HALL COUNTRY CLUB PH ONE DESC IN INST#2005-153068 BLK B LOT 4	36
WILSON CHARLES A & 1554 LAKESIDE DR HARVEYS LAKE PA 18618	26-43-26-02-0000B.0050 16416 WINDSOR WAY ALVA FL 33920	RIVER HALL COUNTRY CLUB PH ONE DESC IN INST#2005-153068 BLK B LOT 5	37
MARTELLO JOSEPH G + 8118 W 169TH ST #3E TINLEY PARK IL 60477	26-43-26-02-0000B.0060 16420 WINDSOR WAY ALVA FL 33920	RIVER HALL COUNTRY CLUB PH ONE DESC IN INST#2005-153068 BLK B LOT 6	38
BROSY MICHAEL J & CARLA D 16424 WINDSOR WAY ALVA FL 33920	26-43-26-02-0000B.0070 16424 WINDSOR WAY ALVA FL 33920	RIVER HALL COUNTRY CLUB PH ONE DESC IN INST#2005-153068 BLK B LOT 7	39
WARE JOSHUA G & SHEILA O 16428 WINDSOR WAY ALVA FL 33920	26-43-26-02-0000B.0080 16428 WINDSOR WAY ALVA FL 33920	RIVER HALL COUNTRY CLUB PH ONE DESC IN INST#2005-153068 BLK B LOT 8	40
PATON JOHN R + MARCIA 16432 WINDSOR WAY ALVA FL 33920	26-43-26-02-0000B.0090 16432 WINDSOR WAY ALVA FL 33920	RIVER HALL COUNTRY CLUB PH ONE DESC IN INST#2005-153068 BLK B LOT 9	41
MATTATALL DEBOURAH 2 WEST 174 MOUNTAIN PARK AV HAMILTON ON L8V 1A1 CANADA	26-43-26-02-0000B.0100 16436 WINDSOR WAY ALVA FL 33920	RIVER HALL COUNTRY CLUB PH ONE DESC IN INST#2005-153068 BLK B LOT 10	42
FERCHEN ROSS D TR 16440 WINDSOR WAY ALVA FL 33920	26-43-26-02-0000B.0110 16440 WINDSOR WAY ALVA FL 33920	RIVER HALL COUNTRY CLUB PH ONE DESC IN INST#2005-153068 BLK B LOT 11	43
MIGLIORE THOMAS P + SANDRA K 16444 WINDSOR WAY ALVA FL 33920	26-43-26-02-0000B.0120 16444 WINDSOR WAY ALVA FL 33920	RIVER HALL COUNTRY CLUB PH ONE DESC IN INST#2005-153068 BLK B LOT 12	44
BERMAN STEVE & IRIS 79 SANTA BARBARA DR PLAINVIEW NY 11803	26-43-26-02-0000B.0130 16448 WINDSOR WAY ALVA FL 33920	RIVER HALL COUNTRY CLUB PH ONE DESC IN INST#2005-153068 BLK B LOT 13	45
BEVINS DONALD L TR 16452 WINDSOR WAY ALVA FL 33920	26-43-26-02-0000B.0140 16452 WINDSOR WAY ALVA FL 33920	RIVER HALL COUNTRY CLUB PH ONE DESC IN INST#2005-153068 BLK B LOT 14	46
HODGINS LYNDA E & JAMES C 91 MAYAPPLE CRES ILDERTON ON N0M 2A0 CANADA	26-43-26-02-0000B.0150 16456 WINDSOR WAY ALVA FL 33920	RIVER HALL COUNTRY CLUB PH ONE DESC IN INST#2005-153068 BLK B LOT 15	47
MISZUK JOHN & CORA 16464 WINDSOR WAY ALVA FL 33920	26-43-26-02-0000B.0160 16464 WINDSOR WAY ALVA FL 33920	RIVER HALL COUNTRY CLUB PH ONE DESC IN INST#2005-153068 BLK B LOT 16	48
DOCKHAM THOMAS & 16476 WINDSOR WAY ALVA FL 33920	26-43-26-02-0000B.0170 16476 WINDSOR WAY ALVA FL 33920	RIVER HALL COUNTRY CLUB PH ONE DESC IN INST#2005-153068 BLK B LOT 17	49
VAN CAMP STEPHEN PAUL + 65 LAKEVIEW DR	26-43-26-02-0000B.0180 16480 WINDSOR WAY	RIVER HALL COUNTRY CLUB PH ONE	50

PORT PERRY ON L9L 1H1 CANADA	ALVA FL 33920	DESC IN INST#2005-153068 BLK B LOT 18	
ADKINS CHARLES A JR & 16484 WINDSOR WAY ALVA FL 33920	26-43-26-02-0000B.0190 16484 WINDSOR WAY ALVA FL 33920	RIVER HALL COUNTRY CLUB PH ONE DESC IN INST#2005-153068 BLK B LOT 19	51
HERITAGE ENTERPRISES FL LLC 8707 LEELAND ARCHER BLVD ORLANDO FL 32836	26-43-26-02-0000B.0470 16601 WINDSOR WAY ALVA FL 33920	RIVER HALL COUNTRY CLUB PH ONE DESC IN INST#2005-153068 BLK B LOT 47	52
HERITAGE ENTERPRISES FL LLC 8707 LEELAND ARCHER BLVD ORLANDO FL 32836	26-43-26-02-0000B.0480 16597 WINDSOR WAY ALVA FL 33920	RIVER HALL COUNTRY CLUB PH ONE DESC IN INST#2005-153068 BLK B LOT 48	53
MORROW RICHARD J 3912 WOODBURN RD ANNANDALE VA 22003	26-43-26-02-0000B.0490 16589 WINDSOR WAY ALVA FL 33920	RIVER HALL COUNTRY CLUB PH ONE DESC IN INST#2005-153068 BLK B LOT 49	54
HERITAGE ENTERPRISES FL LLC 8707 LEELAND ARCHER BLVD ORLANDO FL 32836	26-43-26-02-0000B.0720 16479 WINDSOR WAY ALVA FL 33920	RIVER HALL COUNTRY CLUB PH ONE DESC IN INST#2005-153068 BLK B LOT 72	55
HERITAGE ENTERPRISES FL LLC 8707 LEELAND ARCHER BLVD ORLANDO FL 32836	26-43-26-02-0000B.0730 16475 WINDSOR WAY ALVA FL 33920	RIVER HALL COUNTRY CLUB PH ONE DESC IN INST#2005-153068 BLK B LOT 73	56
PINNACLE DEVELOPMENT GROUP LLC 16471 WINDSOR WAY ALVA FL 33920	26-43-26-02-0000B.0740 16471 WINDSOR WAY ALVA FL 33920	RIVER HALL COUNTRY CLUB PH ONE DESC IN INST#2005-153068 BLK B LOT 74	57
DOHERTY ROBERT J 16467 WINDSOR WAY ALVA FL 33920	26-43-26-02-0000B.0750 16467 WINDSOR WAY ALVA FL 33920	RIVER HALL COUNTRY CLUB PH ONE DESC IN INST#2005-153068 BLK B LOT 75	58
PINNACLE DEVELOPMENT GROUP LLC 16463 WINDSOR WAY ALVA FL 33920	26-43-26-02-0000B.0760 16463 WINDSOR WAY ALVA FL 33920	RIVER HALL COUNTRY CLUB PH ONE DESC IN INST#2005-153068 BLK B LOT 76	59
PULTE HOME COMPANY LLC 24311 WALDEN CENTER DR STE 300 BONITA SPRINGS FL 34134	26-43-26-02-0000B.0770 16459 WINDSOR WAY ALVA FL 33920	RIVER HALL COUNTRY CLUB PH ONE DESC IN INST#2005-153068 BLK B LOT 77	60
GLANDORF ROBERT R & 16455 WINDSOR WAY ALVA FL 33920	26-43-26-02-0000B.0780 16455 WINDSOR WAY ALVA FL 33920	RIVER HALL COUNTRY CLUB PH ONE DESC IN INST#2005-153068 BLK B LOT 78	61
RIVER HALL CDD WRATHELL HUNT & ASSOCIATES LLC 2300 GLADES RD STE 410W BOCA RATON FL 33431	26-43-26-02-000B1.0000 SUBMERGED ALVA FL	RIVER HALL COUNTRY CLUB PH ONE DESC IN INST#2005-153068 TRACT B-1	62
RIVER HALL CDD WRATHELL HUNT & ASSOCIATES LLC 2300 GLADES RD STE 410W BOCA RATON FL 33431	26-43-26-02-000B3.0000 SUBMERGED ALVA FL	RIVER HALL COUNTRY CLUB PH ONE DESC IN INST#2005-153068 TRACT B-3	63
RIVER HALL CDD WRATHELL HUNT & ASSOCIATES LLC	26-43-26-02-000B5.0000 SUBMERGED ALVA FL	RIVER HALL COUNTRY CLUB PH ONE DESC IN INST#2005-153068 TRACT B-5	64

2300 GLADES RD STE 410W BOCA RATON FL 33431			
RIVER HALL CDD WRATHELL HUNT & ASSOCIATES LLC 2300 GLADES RD STE 410W BOCA RATON FL 33431	26-43-26-02-000D5.0000 SUBMERGED ALVA FL	RIVER HALL COUNTRY CLUB PH ONE DESC IN INST#2005-153068 TRACT D-5	65
RIVER HALL CDD WRATHELL HUNT & ASSOCIATES LLC 2300 GLADES RD STE 410W BOCA RATON FL 33431	26-43-26-02-000D6.0000 SUBMERGED ALVA FL	RIVER HALL COUNTRY CLUB PH ONE DESC IN INST#2005-153068 TRACT D-6	66
RIVER HALL CDD WRATHELL HUNT & ASSOCIATES LLC 2300 GLADES RD STE 410W BOCA RATON FL 33431	26-43-26-02-000E2.0000 SUBMERGED ALVA FL	RIVER HALL COUNTRY CLUB PH ONE DESC IN INST#2005-153068 TRACT E-2	67
RIVER HALL CDD WRATHELL HUNT & ASSOCIATES LLC 2300 GLADES RD STE 410W BOCA RATON FL 33431	26-43-26-02-000F1.0010 RIVER HALL COUNTRY CLUB C/E ALVA FL 33920	RIVER HALL COUNTRY CLUB PH ONE DESC IN INST#2005-153068 PORT OF TRACT F-1 LYING SLY OF TRACT B-1 AS DESC IN INST#2008000299222	68
LEE COUNTY PO BOX 398 FORT MYERS FL 33902	27-43-26-00-00001.0080 ACCESS UNDETERMINED ALVA FL	PARL IN EAST 1/2 DESC IN OR 3123 PG 2869	69
P&T VENTURES LLC 15980 OLD OLGA RD ALVA FL 33920	27-43-26-00-00021.0040 2581 BROWN RD ALVA FL 33920	W 3/4 OF E 1/2 OF E 1/2 OF SEC LYING S OF SR 80 + N OF C/L SAL RR AS DESC IN OR 3409 PG 2642	70
RIVER HALL CDD WRATHELL HUNT & ASSOCIATES LLC 2300 GLADES RD STE 410W BOCA RATON FL 33431	27-43-26-02-000D1.0000 RIVER HALL COUNTRY CLUB C/E ALVA FL	RIVER HALL COUNTRY CLUB PH ONE DESC IN INST#2005-153068 TRACT D-1	71
RIVER HALL CDD WRATHELL HUNT & ASSOCIATES LLC 2300 GLADES RD STE 410W BOCA RATON FL 33431	27-43-26-02-000E1.0000 RIVER HALL COUNTRY CLUB C/E ALVA FL	RIVER HALL COUNTRY CLUB PH ONE DESC IN INST#2005-153068 TRACT E-1	72
WOLPER JOHN F & PENELOPE 15767 ANGELICA DR ALVA FL 33920	34-43-26-01-00000.0380 15767 ANGELICA DR ALVA FL 33920	HAMPTON LAKES AT RIVER HALL PHASE ONE DESC IN INST#2005-153004 LOT 38	73
DEROSSO DEREK JOHN & 15768 ANGELICA DR ALVA FL 33920	34-43-26-01-00000.0390 15768 ANGELICA DR ALVA FL 33920	HAMPTON LAKES AT RIVER HALL PHASE ONE DESC IN INST#2005-153004 LOT 39	74
WYATT JAMES P 15764 ANGELICA DR ALVA FL 33920	34-43-26-01-00000.0400 15764 ANGELICA DR ALVA FL 33920	HAMPTON LAKES AT RIVER HALL PHASE ONE DESC IN INST#2005-153004 LOT 40	75
ANTON HAYTHAM & NAZIK + 15760 ANGELICA DR ALVA FL 33920	34-43-26-01-00000.0410 15760 ANGELICA DR ALVA FL 33920	HAMPTON LAKES AT RIVER HALL PHASE ONE DESC IN INST#2005-153004 LOT 41	76
RIVER HALL CDD WRATHELL HUNT & ASSOCIATES LLC	34-43-26-01-0000L.0000 HAMPTON LAKES @ RIVER HALL C/E ALVA FL 33920	HAMPTON LAKES AT RIVER HALL PHASE ONE DESC IN INST#2005-153004 TRACT L	77

2300 GLADES RD STE 410W BOCA RATON FL 33431			
RIVER HALL CDD WRATHELL HUNT & ASSOCIATES LLC 2300 GLADES RD STE 410W BOCA RATON FL 33431	34-43-26-01-0000M.0000 RIVER HALL C/E ALVA FL 33920	HAMPTON LAKES AT RIVER HALL PHASE ONE DESC IN INST#2005-153004 TRACT M	78
HAMPTON LAKES AT RIVER HALL HO 1600 W COLONIAL DR ORLANDO FL 32804	34-43-26-L2-0700R.00CE RIGHT OF WAY ALVA FL 33920	HAMPTON LAKES AT RIVER HALL PHASE 1A TRACT R AS DESC IN INST 2020000097130	79
PULTE HOME COMPANY LLC 24311 WALDEN CENTER DR STE 300 BONITA SPRINGS FL 34134	35-43-26-02-0000A.0010 16009 HERONS VIEW DR ALVA FL 33920	RIVER HALL COUNTRY CLUB PH ONE DESC IN INST#2005-153068 BLK A LOT 1	80
ALVA TERRA FIRMA 16016 HERONS VIEW DR ALVA FL 33920	35-43-26-02-0000A.0020 16005 HERONS VIEW DR ALVA FL 33920	RIVER HALL COUNTRY CLUB PH ONE DESC IN INST#2005-153068 BLK A LOT 2	81
FROST BRIAN 2890 BOSTON MILLS RD BRECKSVILLE OH 44141	35-43-26-02-0000A.0030 16001 HERONS VIEW DR ALVA FL 33920	RIVER HALL COUNTRY CLUB PH ONE DESC IN INST#2005-153068 BLK A LOT 3	82
PULTE HOME COMPANY LLC 24311 WALDEN CENTER DR STE 300 BONITA SPRINGS FL 34134	35-43-26-02-0000A.0040 16000 HERONS VIEW DR ALVA FL 33920	RIVER HALL COUNTRY CLUB PH ONE DESC IN INST#2005-153068 BLK A LOT 4	83
PULTE HOME COMPANY LLC 24311 WALDEN CENTER DR STE 300 BONITA SPRINGS FL 34134	35-43-26-02-0000A.0050 16004 HERONS VIEW DR ALVA FL 33920	RIVER HALL COUNTRY CLUB PH ONE DESC IN INST#2005-153068 BLK A LOT 5	84
PULTE HOME COMPANY LLC 24311 WALDEN CENTER DR STE 300 BONITA SPRINGS FL 34134	35-43-26-02-0000A.0060 16008 HERONS VIEW DR ALVA FL 33920	RIVER HALL COUNTRY CLUB PH ONE DESC IN INST#2005-153068 BLK A LOT 6	85
PULTE HOME COMPANY LLC 24311 WALDEN CENTER DR STE 300 BONITA SPRINGS FL 34134	35-43-26-02-0000A.0070 16012 HERONS VIEW DR ALVA FL 33920	RIVER HALL COUNTRY CLUB PH ONE DESC IN INST#2005-153068 BLK A LOT 7	86
WILLIAM M HOLCOMB QPRT + 16016 HERONS VIEW DR ALVA FL 33920	35-43-26-02-0000A.0080 16016 HERONS VIEW DR ALVA FL 33920	RIVER HALL COUNTRY CLUB PH ONE DESC IN INST#2005-153068 BLK A LOT 8	87
SCHWISTER GLEN & DIANE L/E 16020 HERONS VIEW DR ALVA FL 33920	35-43-26-02-0000A.0090 16020 HERONS VIEW DR ALVA FL 33920	RIVER HALL COUNTRY CLUB PH ONE DESC IN INST#2005-153068 BLK A LOT 9	88
HAMPTON LAKES AT RIVER HALL 1600 W COLONIAL DR ORLANDO FL 32804	35-43-26-02-0000A.00CE RIGHT OF WAY ALVA FL 33920	RIVER HALL COUNTRY CLUB PH ONE DESC IN INST#2005-153068 TRACT A	89
MUSKE JOHN & PRAKOB 16024 HERONS VIEW DR ALVA FL 33920	35-43-26-02-0000A.0100 16024 HERONS VIEW DR ALVA FL 33920	RIVER HALL COUNTRY CLUB PH ONE DESC IN INST#2005-153068 BLK A LOT 10	90
DAVIS TIMOTHY W & DEBRA F 16028 HERONS VIEW DR ALVA FL 33920	35-43-26-02-0000A.0110 16028 HERONS VIEW DR ALVA FL 33920	RIVER HALL COUNTRY CLUB PH ONE DESC IN INST#2005-153068 BLK A LOT 11	91
ALVA TERRA FIRMA	35-43-26-02-0000A.0120	RIVER HALL COUNTRY CLUB	92

16016 HERONS VIEW DR ALVA FL 33920	16032 HERONS VIEW DR ALVA FL 33920	PH ONE DESC IN INST#2005-153068 BLK A LOT 12	
MCDONALD CHARLES & SANDRA 16036 HERONS VIEW DR ALVA FL 33920	35-43-26-02-0000A.0130 16036 HERONS VIEW DR ALVA FL 33920	RIVER HALL COUNTRY CLUB PH ONE DESC IN INST#2005-153068 BLK A LOT 13	93
MUSICK EDWIN T & LETHA J 441 CLUB CIR DANIELS WV 25832	35-43-26-02-0000A.0140 16040 HERONS VIEW DR ALVA FL 33920	RIVER HALL COUNTRY CLUB PH ONE DESC IN INST#2005-153068 BLK A LOT 14	94
MORASH MICHAEL G TR 16044 HERONS VIEW DR ALVA FL 33920	35-43-26-02-0000A.0150 16044 HERONS VIEW DR ALVA FL 33920	RIVER HALL COUNTRY CLUB PH ONE DESC IN INST#2005-153068 BLK A LOT 15	95
KALENIEEKI JAMES & 701 TOWNSEND RD LEONARD MI 48367	35-43-26-02-0000A.0160 16048 HERONS VIEW DR ALVA FL 33920	RIVER HALL COUNTRY CLUB PH ONE DESC IN INST#2005-153068 BLK A LOT 16	96
NELSON LINDA 16052 HERONS VIEW DR ALVA FL 33920	35-43-26-02-0000A.0170 16052 HERONS VIEW DR ALVA FL 33920	RIVER HALL COUNTRY CLUB PH ONE DESC IN INST#2005-153068 BLK A LOT 17	97
NEYMAN GREGORY T 16056 HERONS VIEW DR ALVA FL 33920	35-43-26-02-0000A.0180 16056 HERONS VIEW DR ALVA FL 33920	RIVER HALL COUNTRY CLUB PH ONE DESC IN INST#2005-153068 BLK A LOT 18	98
WETTLAUER WILLIAM H 16060 HERONS VIEW DR ALVA FL 33920	35-43-26-02-0000A.0190 16060 HERONS VIEW DR ALVA FL 33920	RIVER HALL COUNTRY CLUB PH ONE DESC IN INST#2005-153068 BLK A LOT 19	99
EVANS ARTHUR G & MARLENE A 16064 HERONS VIEW DR ALVA FL 33920	35-43-26-02-0000A.0200 16064 HERONS VIEW DR ALVA FL 33920	RIVER HALL COUNTRY CLUB PH ONE DESC IN INST#2005-153068 BLK A LOT 20	100
BURMAN BUDDY D & DEBORAH N 16068 HERONS VIEW DR ALVA FL 33920	35-43-26-02-0000A.0210 16068 HERONS VIEW DR ALVA FL 33920	RIVER HALL COUNTRY CLUB PH ONE DESC IN INST#2005-153068 BLK A LOT 21	101
PULTE HOME COMPANY LLC 24311 WALDEN CENTER DR STE 300 BONITA SPRINGS FL 34134	35-43-26-02-0000A.0220 16072 HERONS VIEW DR ALVA FL 33920	RIVER HALL COUNTRY CLUB PH ONE DESC IN INST#2005-153068 BLK A LOT 22	102
PULTE HOME COMPANY LLC 24311 WALDEN CENTER DR STE 300 BONITA SPRINGS FL 34134	35-43-26-02-0000A.0230 16076 HERONS VIEW DR ALVA FL 33920	RIVER HALL COUNTRY CLUB PH ONE DESC IN INST#2005-153068 BLK A LOT 23	103
PULTE HOME COMPANY LLC 24311 WALDEN CENTER DR STE 300 BONITA SPRINGS FL 34134	35-43-26-02-0000A.0240 16080 HERONS VIEW DR ALVA FL 33920	RIVER HALL COUNTRY CLUB PH ONE DESC IN INST#2005-153068 BLK A LOT 24	104
PULTE HOME COMPANY LLC 24311 WALDEN CENTER DR STE 300 BONITA SPRINGS FL 34134	35-43-26-02-0000A.0250 16084 HERONS VIEW DR ALVA FL 33920	RIVER HALL COUNTRY CLUB PH ONE DESC IN INST#2005-153068 BLK A LOT 25	105
PULTE HOME COMPANY LLC 24311 WALDEN CENTER DR STE 300 BONITA SPRINGS FL 34134	35-43-26-02-0000A.0260 16088 HERONS VIEW DR ALVA FL 33920	RIVER HALL COUNTRY CLUB PH ONE DESC IN INST#2005-153068 BLK A LOT 26	106
PULTE HOME COMPANY LLC	35-43-26-02-0000A.0270	RIVER HALL COUNTRY CLUB	107

24311 WALDEN CENTER DR STE 300 BONITA SPRINGS FL 34134	16092 HERONS VIEW DR ALVA FL 33920	PH ONE DESC IN INST#2005-153068 BLK A LOT 27	
PULTE HOME COMPANY LLC 24311 WALDEN CENTER DR STE 300 BONITA SPRINGS FL 34134	35-43-26-02-0000A.0280 16096 HERONS VIEW DR ALVA FL 33920	RIVER HALL COUNTRY CLUB PH ONE DESC IN INST#2005-153068 BLK A LOT 28	108
KNUDSON DALLAS K & AMY K 16102 HERONS VIEW DR ALVA FL 33920	35-43-26-02-0000A.0290 16102 HERONS VIEW DR ALVA FL 33920	RIVER HALL COUNTRY CLUB PH ONE DESC IN INST#2005-153068 BLK A LOT 29	109
MITRO MELISSA L 16106 HERONS VIEW DR ALVA FL 33920	35-43-26-02-0000A.0300 16106 HERONS VIEW DR ALVA FL 33920	RIVER HALL COUNTRY CLUB PH ONE DESC IN INST#2005-153068 BLK A LOT 30	110
PATEL ANITA S 16110 HERONS VIEW DR ALVA FL 33920	35-43-26-02-0000A.0310 16110 HERONS VIEW DR ALVA FL 33920	RIVER HALL COUNTRY CLUB PH ONE DESC IN INST#2005-153068 BLK A LOT 31	111
LODATO PAUL & IVETTE 16114 HERONS VIEW DR ALVA FL 33920	35-43-26-02-0000A.0320 16114 HERONS VIEW DR ALVA FL 33920	RIVER HALL COUNTRY CLUB PH ONE DESC IN INST#2005-153068 BLK A LOT 32	112
SPOHNHOLTZ RICHARD JR & 16118 HERONS VIEW DR ALVA FL 33920	35-43-26-02-0000A.0330 16118 HERONS VIEW DR ALVA FL 33920	RIVER HALL COUNTRY CLUB PH ONE DESC IN INST#2005-153068 BLK A LOT 33	113
DOSSANTOS TIMOTHY SEAN & 16128 HERONS VIEW DR ALVA FL 33920	35-43-26-02-0000A.0340 16128 HERONS VIEW DR ALVA FL 33920	RIVER HALL COUNTRY CLUB PH ONE DESC IN INST#2005-153068 BLK A LOT 34	114
PULTE HOME COMPANY LLC 24311 WALDEN CENTER DR STE 300 BONITA SPRINGS FL 34134	35-43-26-02-0000A.0350 16134 HERONS VIEW DR ALVA FL 33920	RIVER HALL COUNTRY CLUB PH ONE DESC IN INST#2005-153068 BLK A LOT 35	115
PULTE HOME COMPANY LLC 24311 WALDEN CENTER DR STE 300 BONITA SPRINGS FL 34134	35-43-26-02-0000A.0360 16138 HERONS VIEW DR ALVA FL 33920	RIVER HALL COUNTRY CLUB PH ONE DESC IN INST#2005-153068 BLK A LOT 36	116
CHRISTOPHERSON PATRICK & 16146 HERONS VIEW DR ALVA FL 33920	35-43-26-02-0000A.0370 16146 HERONS VIEW DR ALVA FL 33920	RIVER HALL COUNTRY CLUB PH ONE DESC IN INST#2005-153068 BLK A LOT 37	117
SCHUCHARD JESSICA 16150 HERONS VIEW DR ALVA FL 33920	35-43-26-02-0000A.0380 16150 HERONS VIEW DR ALVA FL 33920	RIVER HALL COUNTRY CLUB PH ONE DESC IN INST#2005-153068 BLK A LOT 38	118
SCHMIDT WAYNE A TR 16154 HERONS VIEW DR ALVA FL 33920	35-43-26-02-0000A.0390 16154 HERONS VIEW DR ALVA FL 33920	RIVER HALL COUNTRY CLUB PH ONE DESC IN INST#2005-153068 BLK A LOT 39	119
PASKO JEANNE ANN & 1226 E 200 N HUNTINGTON IN 46750	35-43-26-02-0000A.0400 16158 HERONS VIEW DR ALVA FL 33920	RIVER HALL COUNTRY CLUB PH ONE DESC IN INST#2005-153068 BLK A LOT 40	120
FRANKLIN STANFORD ONEILL & 16162 HERONS VIEW DR ALVA FL 33920	35-43-26-02-0000A.0410 16162 HERONS VIEW DR ALVA FL 33920	RIVER HALL COUNTRY CLUB PH ONE DESC IN INST#2005-153068 BLK A LOT 41	121
PULTE HOME COMPANY LLC	35-43-26-02-0000A.0420	RIVER HALL COUNTRY CLUB	122

24311 WALDEN CENTER DR STE 300 BONITA SPRINGS FL 34134	16166 HERONS VIEW DR ALVA FL 33920	PH ONE DESC IN INST#2005-153068 BLK A LOT 42	
BOMMARITO THOMAS & 16170 HERONS VIEW DR ALVA FL 33920	35-43-26-02-0000A.0430 16170 HERONS VIEW DR ALVA FL 33920	RIVER HALL COUNTRY CLUB PH ONE DESC IN INST#2005-153068 BLK A LOT 43	123
WILLIAMS JASON BOYD & 16165 HERONS VIEW DR ALVA FL 33920	35-43-26-02-0000A.0440 16165 HERONS VIEW DR ALVA FL 33920	RIVER HALL COUNTRY CLUB PH ONE DESC IN INST#2005-153068 BLK A LOT 44	124
GISSINER MARK A & CHERYL C 16161 HERONS VIEW DR ALVA FL 33920	35-43-26-02-0000A.0450 16161 HERONS VIEW DR ALVA FL 33920	RIVER HALL COUNTRY CLUB PH ONE DESC IN INST#2005-153068 BLK A LOT 45	125
MORGAN ROBERT G JR & 16157 HERONS VIEW DR ALVA FL 33920	35-43-26-02-0000A.0460 16157 HERONS VIEW DR ALVA FL 33920	RIVER HALL COUNTRY CLUB PH ONE DESC IN INST#2005-153068 BLK A LOT 46	126
LAMARCHE DAVID TR 16149 HERONS VIEW DR ALVA FL 33920	35-43-26-02-0000A.0470 16149 HERONS VIEW DR ALVA FL 33920	RIVER HALL COUNTRY CLUB PH ONE DESC IN INST#2005-153068 BLK A LOT 47	127
ADAMS FRANK J & ANN MARIE 16145 HERONS VIEW DR ALVA FL 33920	35-43-26-02-0000A.0480 16145 HERONS VIEW DR ALVA FL 33920	RIVER HALL COUNTRY CLUB PH ONE DESC IN INST#2005-153068 BLK A LOT 48	128
GOJARA LEE & JESSICA 16141 HERONS VIEW DR ALVA FL 33920	35-43-26-02-0000A.0490 16141 HERONS VIEW DR ALVA FL 33920	RIVER HALL COUNTRY CLUB PH ONE DESC IN INST#2005-153068 BLK A LOT 49	129
PULTE HOME COMPANY LLC 24311 WALDEN CENTER DR STE 300 BONITA SPRINGS FL 34134	35-43-26-02-0000A.0500 16137 HERONS VIEW DR ALVA FL 33920	RIVER HALL COUNTRY CLUB PH ONE DESC IN INST#2005-153068 BLK A LOT 50	130
SHAH NIMESH & PRERNA 16133 HERONS VIEW DR ALVA FL 33920	35-43-26-02-0000A.0510 16133 HERONS VIEW DR ALVA FL 33920	RIVER HALL COUNTRY CLUB PH ONE DESC IN INST#2005-153068 BLK A LOT 51	131
ALLEN CHARLES & MELISA 16129 HERONS VIEW DR ALVA FL 33920	35-43-26-02-0000A.0520 16129 HERONS VIEW DR ALVA FL 33920	RIVER HALL COUNTRY CLUB PH ONE DESC IN INST#2005-153068 BLK A LOT 52	132
ALVA TERRA FIRMA 16016 HERONS VIEW DR ALVA FL 33920	35-43-26-02-0000A.0530 16125 HERONS VIEW DR ALVA FL 33920	RIVER HALL COUNTRY CLUB PH ONE DESC IN INST#2005-153068 BLK A LOT 53	133
ALVA TERRA FIRMA 16016 HERONS VIEW DR ALVA FL 33920	35-43-26-02-0000A.0540 16121 HERONS VIEW DR ALVA FL 33920	RIVER HALL COUNTRY CLUB PH ONE DESC IN INST#2005-153068 BLK A LOT 54	134
ZELINSKI GEORGE + JANICE L 16117 HERONS VIEW DR ALVA FL 33920	35-43-26-02-0000A.0550 16117 HERONS VIEW DR ALVA FL 33920	RIVER HALL COUNTRY CLUB PH ONE DESC IN INST#2005-153068 BLK A LOT 55	135
ALVA TERRA FIRMA 16016 HERONS VIEW DR ALVA FL 33920	35-43-26-02-0000A.0560 16113 HERONS VIEW DR ALVA FL 33920	RIVER HALL COUNTRY CLUB PH ONE DESC IN INST#2005-153068 BLK A LOT 56	136
ALVA TERRA FIRMA	35-43-26-02-0000A.0570	RIVER HALL COUNTRY CLUB	137

16016 HERONS VIEW DR ALVA FL 33920	16109 HERONS VIEW DR ALVA FL 33920	PH ONE DESC IN INST#2005-153068 BLK A LOT 57	
SULLIVAN GAIL A 6071 JOHATHANS BAY CIR 202 FORT MYERS FL 33908	35-43-26-02-0000A.0580 16105 HERONS VIEW DR ALVA FL 33920	RIVER HALL COUNTRY CLUB PH ONE DESC IN INST#2005-153068 BLK A LOT 58	138
VOSS NICKLAS + 16101 HERONS VIEW DR ALVA FL 33920	35-43-26-02-0000A.0590 16101 HERONS VIEW DR ALVA FL 33920	RIVER HALL COUNTRY CLUB PH ONE DESC IN INST#2005-153068 BLK A LOT 59	139
ALVA TERRA FIRMA 16016 HERONS VIEW DR ALVA FL 33920	35-43-26-02-0000A.0600 16095 HERONS VIEW DR ALVA FL 33920	RIVER HALL COUNTRY CLUB PH ONE DESC IN INST#2005-153068 BLK A LOT 60	140
ALVA TERRA FIRMA 16016 HERONS VIEW DR ALVA FL 33920	35-43-26-02-0000A.0610 16091 HERONS VIEW DR ALVA FL 33920	RIVER HALL COUNTRY CLUB PH ONE DESC IN INST#2005-153068 BLK A LOT 61	141
CROWE DONALD D & 5580 NEWTON FALLS RD RAVENNA OH 44266	35-43-26-02-0000A.0620 16087 HERONS VIEW DR ALVA FL 33920	RIVER HALL COUNTRY CLUB PH ONE DESC IN INST#2005-153068 BLK A LOT 62	142
CLARK CARL STINSON + PATRICIA 1500 TAMMARRON AVE SE GRAND RAPIDS MI 49546	35-43-26-02-0000B.0200 16488 WINDSOR WAY ALVA FL 33920	RIVER HALL COUNTRY CLUB PH ONE DESC IN INST#2005-153068 BLK B LOT 20	143
LENNAR HOMES LLC 10481 BEN C PRATT 6 MILE CYPRESS PKWY FORT MYERS FL 33966	35-43-26-02-0000B.0210 3103 EAST WINDSOR DR ALVA FL 33920	RIVER HALL COUNTRY CLUB PH ONE DESC IN INST#2005-153068 BLK B LOT 21	144
RH VENTURE III LLC 7807 BAYMEADOWS RD E STE 205 JACKSONVILLE FL 32256	35-43-26-02-0000B.0220 3101 EAST WINDSOR DR ALVA FL 33920	RIVER HALL COUNTRY CLUB PH ONE DESC IN INST#2005-153068 BLK B LOT 22	145
RH VENTURE III LLC 7807 BAYMEADOWS RD E STE 205 JACKSONVILLE FL 32256	35-43-26-02-0000B.0230 16500 WINDSOR WAY ALVA FL 33920	RIVER HALL COUNTRY CLUB PH ONE DESC IN INST#2005-153068 BLK B LOT 23	146
PULTE HOME COMPANY LLC 24311 WALDEN CENTER DR SUITE 300 BONITA SPRINGS FL 34134	35-43-26-02-0000B.0240 16504 WINDSOR WAY ALVA FL 33920	RIVER HALL COUNTRY CLUB PH ONE DESC IN INST#2005-153068 BLK B LOTS 24 + 25	147
PULTE HOME COMPANY LLC 24311 WALDEN CENTER DR SUITE 300 BONITA SPRINGS FL 34134	35-43-26-02-0000B.0260 16512 WINDSOR WAY ALVA FL 33920	RIVER HALL COUNTRY CLUB PH ONE DESC IN INST#2005-153068 BLK B LOT 26	148
RH VENTURE III LLC 7807 BAYMEADOWS RD E STE 205 JACKSONVILLE FL 32256	35-43-26-02-0000B.0270 16516 WINDSOR WAY ALVA FL 33920	RIVER HALL COUNTRY CLUB PH ONE DESC IN INST#2005-153068 BLK B LOT 27	149
RH VENTURE III LLC 7807 BAYMEADOWS RD E STE 205 JACKSONVILLE FL 32256	35-43-26-02-0000B.0280 16520 WINDSOR WAY ALVA FL 33920	RIVER HALL COUNTRY CLUB PH ONE DESC IN INST#2005-153068 BLK B LOT 28	150
SHEEHAN JOHN & PEGGY 16524 WINDSOR WAY ALVA FL 33920	35-43-26-02-0000B.0290 16524 WINDSOR WAY ALVA FL 33920	RIVER HALL COUNTRY CLUB PH ONE DESC IN INST#2005-153068 BLK B LOT 29	151
PULTE HOME COMPANY LLC	35-43-26-02-0000B.0300	RIVER HALL COUNTRY CLUB	152

24311 WALDEN CENTER DR STE 300 BONITA SPRINGS FL 34134	16528 WINDSOR WAY ALVA FL 33920	PH ONE DESC IN INST#2005-153068 BLK B LOT 30	
PULTE HOME COMPANY LLC 24311 WALDEN CENTER DR STE 300 BONITA SPRINGS FL 34134	35-43-26-02-0000B.0310 16532 WINDSOR WAY ALVA FL 33920	RIVER HALL COUNTRY CLUB PH ONE DESC IN INST#2005-153068 BLK B LOT 31	153
PULTE HOME COMPANY LLC 24311 WALDEN CENTER DR STE 300 BONITA SPRINGS FL 34134	35-43-26-02-0000B.0320 16536 WINDSOR WAY ALVA FL 33920	RIVER HALL COUNTRY CLUB PH ONE DESC IN INST#2005-153068 BLK B LOT 32	154
PULTE HOME COMPANY LLC 24311 WALDEN CENTER DR STE 300 BONITA SPRINGS FL 34134	35-43-26-02-0000B.0330 16540 WINDSOR WAY ALVA FL 33920	RIVER HALL COUNTRY CLUB PH ONE DESC IN INST#2005-153068 BLK B LOT 33	155
SCHAFFER HAROLD CHARLES JR & 7392 WELLINGTON RESERVE CT DUBLIN OH 43017	35-43-26-02-0000B.0340 16544 WINDSOR WAY ALVA FL 33920	RIVER HALL COUNTRY CLUB PH ONE DESC IN INST#2005-153068 BLK B LOT 34	156
PULTE HOME COMPANY LLC 24311 WALDEN CENTER DR STE 300 BONITA SPRINGS FL 34134	35-43-26-02-0000B.0350 16548 WINDSOR WAY ALVA FL 33920	RIVER HALL COUNTRY CLUB PH ONE DESC IN INST#2005-153068 BLK B LOT 35	157
PULTE HOME COMPANY LLC 24311 WALDEN CENTER DR STE 300 BONITA SPRINGS FL 34134	35-43-26-02-0000B.0360 16552 WINDSOR WAY ALVA FL 33920	RIVER HALL COUNTRY CLUB PH ONE DESC IN INST#2005-153068 BLK B LOT 36	158
PULTE HOME COMPANY LLC 24311 WALDEN CENTER DR STE 300 BONITA SPRINGS FL 34134	35-43-26-02-0000B.0370 16558 WINDSOR WAY ALVA FL 33920	RIVER HALL COUNTRY CLUB PH ONE DESC IN INST#2005-153068 BLK B LOT 37	159
PULTE HOME COMPANY LLC 24311 WALDEN CENTER DR STE 300 BONITA SPRINGS FL 34134	35-43-26-02-0000B.0380 16562 WINDSOR WAY ALVA FL 33920	RIVER HALL COUNTRY CLUB PH ONE DESC IN INST#2005-153068 BLK B LOT 38	160
PULTE HOME COMPANY LLC 24311 WALDEN CENTER DR STE 300 BONITA SPRINGS FL 34134	35-43-26-02-0000B.0390 16568 WINDSOR WAY ALVA FL 33920	RIVER HALL COUNTRY CLUB PH ONE DESC IN INST#2005-153068 BLK B LOT 39	161
PULTE HOME COMPANY LLC 24311 WALDEN CENTER DR STE 300 BONITA SPRINGS FL 34134	35-43-26-02-0000B.0400 16572 WINDSOR WAY ALVA FL 33920	RIVER HALL COUNTRY CLUB PH ONE DESC IN INST#2005-153068 BLK B LOT 40	162
PULTE HOME COMPANY LLC 24311 WALDEN CENTER DR STE 300 BONITA SPRINGS FL 34134	35-43-26-02-0000B.0410 16576 WINDSOR WAY ALVA FL 33920	RIVER HALL COUNTRY CLUB PH ONE DESC IN INST#2005-153068 BLK B LOT 41	163
PULTE HOME COMPANY LLC 24311 WALDEN CENTER DR STE 300 BONITA SPRINGS FL 34134	35-43-26-02-0000B.0420 16580 WINDSOR WAY ALVA FL 33920	RIVER HALL COUNTRY CLUB PH ONE DESC IN INST#2005-153068 BLK B LOT 42	164
EDWARDS JAY A 16584 WINDSOR WAY ALVA FL 33920	35-43-26-02-0000B.0430 16584 WINDSOR WAY ALVA FL 33920	RIVER HALL COUNTRY CLUB PH ONE DESC IN INST#2005-153068 BLK B LOT 43	165
SOPP JOHN D & L GAYE 16588 WINDSOR WAY ALVA FL 33920	35-43-26-02-0000B.0440 16588 WINDSOR WAY ALVA FL 33920	RIVER HALL COUNTRY CLUB PH ONE DESC IN INST#2005-153068 BLK B LOT 44	166
SOPP MATTHEW J &	35-43-26-02-0000B.0450	RIVER HALL COUNTRY CLUB	167

16592 WINDSOR WAY ALVA FL 33920	16592 WINDSOR WAY ALVA FL 33920	PH ONE DESC IN INST#2005-153068 BLK B LOT 45	
GOTSCH ALFRED J & SUANNE T TR 16596 WINDSOR WAY ALVA FL 33920	35-43-26-02-0000B.0460 16596 WINDSOR WAY ALVA FL 33920	RIVER HALL COUNTRY CLUB PH ONE DESC IN INST#2005-153068 BLK B LOT 46	168
DEITSCH BRION ERIC & CAROL 16585 WINDSOR WAY ALVA FL 33920	35-43-26-02-0000B.0500 16585 WINDSOR WAY ALVA FL 33920	RIVER HALL COUNTRY CLUB PH ONE DESC IN INST#2005-153068 BLK B LOT 50	169
PULTE HOME COMPANY LLC 24311 WALDEN CENTER DR STE 300 BONITA SPRINGS FL 34134	35-43-26-02-0000B.0510 16581 WINDSOR WAY ALVA FL 33920	RIVER HALL COUNTRY CLUB PH ONE DESC IN INST#2005-153068 BLK B LOT 51	170
PULTE HOME COMPANY LLC 24311 WALDEN CENTER DR STE 300 BONITA SPRINGS FL 34134	35-43-26-02-0000B.0520 16577 WINDSOR WAY ALVA FL 33920	RIVER HALL COUNTRY CLUB PH ONE DESC IN INST#2005-153068 BLK B LOT 52	171
PULTE HOME COMPANY LLC 24311 WALDEN CENTER DR STE 300 BONITA SPRINGS FL 34134	35-43-26-02-0000B.0530 16573 WINDSOR WAY ALVA FL 33920	RIVER HALL COUNTRY CLUB PH ONE DESC IN INST#2005-153068 BLK B LOT 53	172
PULTE HOME COMPANY LLC 24311 WALDEN CENTER DR STE 300 BONITA SPRINGS FL 34134	35-43-26-02-0000B.0540 16569 WINDSOR WAY ALVA FL 33920	RIVER HALL COUNTRY CLUB PH ONE DESC IN INST#2005-153068 BLK B LOT 54	173
RH VENTURE III LLC 7807 BAYMEADOWS RD E STE 205 JACKSONVILLE FL 32256	35-43-26-02-0000B.0550 16565 WINDSOR WAY ALVA FL 33920	RIVER HALL COUNTRY CLUB PH ONE DESC IN INST#2005-153068 BLK B LOT 55	174
RH VENTURE III LLC 7807 BAYMEADOWS RD E STE 205 JACKSONVILLE FL 32256	35-43-26-02-0000B.0560 16561 WINDSOR WAY ALVA FL 33920	RIVER HALL COUNTRY CLUB PH ONE DESC IN INST#2005-153068 BLK B LOT 56	175
ANDERSON SUSAN C & 16557 WINDSOR WAY ALVA FL 33920	35-43-26-02-0000B.0570 16557 WINDSOR WAY ALVA FL 33920	RIVER HALL COUNTRY CLUB PH ONE DESC IN INST#2005-153068 BLK B LOT 57	176
RH VENTURE III LLC 7807 BAYMEADOWS RD E STE 205 JACKSONVILLE FL 32256	35-43-26-02-0000B.0580 16553 WINDSOR WAY ALVA FL 33920	RIVER HALL COUNTRY CLUB PH ONE DESC IN INST#2005-153068 BLK B LOT 58	177
RH VENTURE III LLC 7807 BAYMEADOWS RD E STE 205 JACKSONVILLE FL 32256	35-43-26-02-0000B.0590 16549 WINDSOR WAY ALVA FL 33920	RIVER HALL COUNTRY CLUB PH ONE DESC IN INST#2005-153068 BLK B LOT 59	178
LENNAR HOMES LLC 10481 BEN C PRATT 6 MILE CYPRESS PKWY FORT MYERS FL 33966	35-43-26-02-0000B.0600 16545 WINDSOR WAY ALVA FL 33920	RIVER HALL COUNTRY CLUB PH ONE DESC IN INST#2005-153068 BLK B LOT 60	179
LENNAR HOMES LLC 10481 BEN C PRATT 6 MILE CYPRESS PKWY FORT MYERS FL 33966	35-43-26-02-0000B.0610 16537 WINDSOR WAY ALVA FL 33920	RIVER HALL COUNTRY CLUB PH ONE DESC IN INST#2005-153068 BLK B LOT 61	180
LENNAR HOMES LLC 10481 BEN C PRATT 6 MILE CYPRESS PKWY FORT MYERS FL 33966	35-43-26-02-0000B.0620 16529 WINDSOR WAY ALVA FL 33920	RIVER HALL COUNTRY CLUB PH ONE DESC IN INST#2005-153068 BLK B LOT 62	181
LENNAR HOMES LLC	35-43-26-02-0000B.0630	RIVER HALL COUNTRY CLUB	182

10481 BEN C PRATT 6 MILE CYPRESS PKWY FORT MYERS FL 33966	16523 WINDSOR WAY ALVA FL 33920	PH ONE DESC IN INST#2005-153068 BLK B LOT 63	
LENNAR HOMES LLC 10481 BEN C PRATT 6 MILE CYPRESS PKWY FORT MYERS FL 33966	35-43-26-02-0000B.0640 16519 WINDSOR WAY ALVA FL 33920	RIVER HALL COUNTRY CLUB PH ONE DESC IN INST#2005-153068 BLK B LOT 64	183
LENNAR HOMES LLC 10481 BEN C PRATT 6 MILE CYPRESS PKWY FORT MYERS FL 33966	35-43-26-02-0000B.0650 16515 WINDSOR WAY ALVA FL 33920	RIVER HALL COUNTRY CLUB PH ONE DESC IN INST#2005-153068 BLK B LOT 65	184
LENNAR HOMES LLC 10481 BEN C PRATT 6 MILE CYPRESS PKWY FORT MYERS FL 33966	35-43-26-02-0000B.0660 16511 WINDSOR WAY ALVA FL 33920	RIVER HALL COUNTRY CLUB PH ONE DESC IN INST#2005-153068 BLK B LOT 66	185
LENNAR HOMES LLC 10481 BEN C PRATT 6 MILE CYPRESS PKWY FORT MYERS FL 33966	35-43-26-02-0000B.0670 16503 WINDSOR WAY ALVA FL 33920	RIVER HALL COUNTRY CLUB PH ONE DESC IN INST#2005-153068 BLK B LOT 67	186
SMITH GRANT DOUGLAS & 2106 KEITH CLOSE BURLINGTON ON L7M 3H9 CANADA	35-43-26-02-0000B.0680 16499 WINDSOR WAY ALVA FL 33920	RIVER HALL COUNTRY CLUB PH ONE DESC IN INST#2005-153068 BLK B LOT 68	187
MCANDREW RICHARD & EVELYN A 16495 WINDSOR WAY ALVA FL 33920	35-43-26-02-0000B.0690 16495 WINDSOR WAY ALVA FL 33920	RIVER HALL COUNTRY CLUB PH ONE DESC IN INST#2005-153068 BLK B LOT 69	188
PULTE HOME COMPANY LLC 24311 WALDEN CENTER DR STE 300 BONITA SPRINGS FL 34134	35-43-26-02-0000B.0700 16489 WINDSOR WAY ALVA FL 33920	RIVER HALL COUNTRY CLUB PH ONE DESC IN INST#2005-153068 BLK B LOT 70	189
PULTE HOME COMPANY LLC 24311 WALDEN CENTER DR STE 300 BONITA SPRINGS FL 34134	35-43-26-02-0000B.0710 16483 WINDSOR WAY ALVA FL 33920	RIVER HALL COUNTRY CLUB PH ONE DESC IN INST#2005-153068 BLK B LOT 71	190
RH VENTURE III LLC 7807 BAYMEADOWS RD E STE 205 JACKSONVILLE FL 32256	35-43-26-02-0000D.0010 16950 OAKSTEAD DR ALVA FL 33920	RIVER HALL COUNTRY CLUB PH ONE DESC IN INST#2005-153068 BLK D LOT 1	191
GAY KENNETH PATRICK & 2500 HIGHLAND AVE BURNSVILLE MN 55337	35-43-26-02-0000D.0020 16956 OAKSTEAD DR ALVA FL 33920	RIVER HALL COUNTRY CLUB PH ONE DESC IN INST#2005-153068 BLK D LOT 2	192
LYCZYNSKI ERVIN & 16962 OAKSTEAD DR ALVA FL 33920	35-43-26-02-0000D.0030 16962 OAKSTEAD DR ALVA FL 33920	RIVER HALL COUNTRY CLUB PH ONE DESC IN INST#2005-153068 BLK D LOT 3	193
GLEASON MICHAEL J + MARGARET C 18004 EDWARDS AVE COUNTRY CLUB HILLS IL 60478	35-43-26-02-0000D.0460 3105 MOSS WAY ALVA FL 33920	RIVER HALL COUNTRY CLUB PH ONE DESC IN INST#2005-153068 BLK D LOT 46	194
RUSTAD DEAN J + KATHLEEN L 3109 MOSS WAY ALVA FL 33920	35-43-26-02-0000D.0470 3109 MOSS WAY ALVA FL 33920	RIVER HALL COUNTRY CLUB PH ONE DESC IN INST#2005-153068 BLK D LOT 47	195
ETHIER ROBERT + 3113 MOSS WAY ALVA FL 33920	35-43-26-02-0000D.0480 3113 MOSS WAY ALVA FL 33920	RIVER HALL COUNTRY CLUB PH ONE DESC IN INST#2005-153068 BLK D LOT 48	196
AUKERMAN KEVIN + JENNIFER	35-43-26-02-0000D.0490	RIVER HALL COUNTRY CLUB	197

8537 MORNING CALM DR CINCINNATI OH 45255	3117 MOSS WAY ALVA FL 33920	PH ONE DESC IN INST#2005-153068 BLK D LOT 49	
FORD KENNETH + MARYBETH 3125 MOSS WAY ALVA FL 33920	35-43-26-02-0000D.0500 3125 MOSS WAY ALVA FL 33920	RIVER HALL COUNTRY CLUB PH ONE DESC IN INST#2005-153068 BLK D LOT 50	198
DUNBAR JAMES M + MARGARET E 347 BURR COURT FORT MILL SC 29715	35-43-26-02-0000D.0510 16969 OAKSTEAD DR ALVA FL 33920	RIVER HALL COUNTRY CLUB PH ONE DESC IN INST#2005-153068 BLK D LOT 51	199
BEST DOUGLAS D + 16963 OAKSTEAD DR ALVA FL 33920	35-43-26-02-0000D.0520 16963 OAKSTEAD DR ALVA FL 33920	RIVER HALL COUNTRY CLUB PH ONE DESC IN INST#2005-153068 BLK D LOT 52	200
MCCARTHY ROBERT & DIANE 16957 OAKSTEAD DR ALVA FL 33920	35-43-26-02-0000D.0530 16957 OAKSTEAD DR ALVA FL 33920	RIVER HALL COUNTRY CLUB PH ONE DESC IN INST#2005-153068 BLK D LOT 53	201
HETRICK JEROME L & PAMELA S 16951 OAKSTEAD DR ALVA FL 33920	35-43-26-02-0000D.0540 16951 OAKSTEAD DR ALVA FL 33920	RIVER HALL COUNTRY CLUB PH ONE DESC IN INST#2005-153068 BLK D LOT 54	202
HARRINGTON LEON & JEANNE 3301 CHESTNUT GROVE DR ALVA FL 33920	35-43-26-02-0000G.0010 3301 CHESTNUT GROVE DR ALVA FL 33920	RIVER HALL COUNTRY CLUB PH ONE DESC IN INST#2005-153068 BLK G LOT 1	203
RUSSO CLAIRE & 3307 CHESTNUT GROVE DR ALVA FL 33920	35-43-26-02-0000G.0020 3307 CHESTNUT GROVE DR ALVA FL 33920	RIVER HALL COUNTRY CLUB PH ONE DESC IN INST#2005-153068 BLK G LOT 2	204
THOMAS SUZANNE H 3313 CHESTNUT GROVE DR ALVA FL 33920	35-43-26-02-0000G.0030 3313 CHESTNUT GROVE DR ALVA FL 33920	RIVER HALL COUNTRY CLUB PH ONE DESC IN INST#2005-153068 BLK G LOT 3	205
JILES DAN & ELAINE 3319 CHESTNUT GROVE DR ALVA FL 33920	35-43-26-02-0000G.0040 3319 CHESTNUT GROVE DR ALVA FL 33920	RIVER HALL COUNTRY CLUB PH ONE DESC IN INST#2005-153068 BLK G LOT 4	206
VANDENBELT RICHARD J & 2119 BLUE WILLOW CRES ORLEANS ON K1W 1K4 CANADA	35-43-26-02-0000G.0050 3325 CHESTNUT GROVE DR ALVA FL 33920	RIVER HALL COUNTRY CLUB PH ONE DESC IN INST#2005-153068 BLK G LOT 5	207
ARNOS GEORGE W TR 3371 CHESTNUT GROVE DR ALVA FL 33920	35-43-26-02-0000G.0200 3371 CHESTNUT GROVE DR ALVA FL 33920	RIVER HALL COUNTRY CLUB PH ONE DESC IN INST#2005-153068 BLK G LOT 20	208
AGEE JAMES GAYLE & 6469 HIGHLAND RIDGE DR EAST LANSING MI 48823	35-43-26-02-0000G.0350 3370 CHESTNUT GROVE DR ALVA FL 33920	RIVER HALL COUNTRY CLUB PH ONE DESC IN INST#2005-153068 BLK G LOT 35	209
KLEMZ KEVIN L 3364 CHESTNUT GROVE DR ALVA FL 33920	35-43-26-02-0000G.0360 3364 CHESTNUT GROVE DR ALVA FL 33920	RIVER HALL COUNTRY CLUB PH ONE DESC IN INST#2005-153068 BLK G LOT 36	210
LETSON JOEL A & CHADDIE S 3346 CHESTNUT GROVE DR ALVA FL 33920	35-43-26-02-0000G.0370 3346 CHESTNUT GROVE DR ALVA FL 33920	RIVER HALL COUNTRY CLUB PH ONE DESC IN INST#2005-153068 BLK G LOT 37	211
LICKER ROBERTA	35-43-26-02-0000G.0380	RIVER HALL COUNTRY CLUB	212

3340 CHESTNUT GROVE DR ALVA FL 33920	3340 CHESTNUT GROVE DR ALVA FL 33920	PH ONE DESC IN INST#2005-153068 BLK G LOT 38	
BLAIR CAROL GAY 2135 GRAND PRE RD GRAND PRE NS B0P 1M0 CANADA	35-43-26-02-0000G.0390 3330 CHESTNUT GROVE DR ALVA FL 33920	RIVER HALL COUNTRY CLUB PH ONE DESC IN INST#2005-153068 BLK G LOT 39	213
MOORE EARL W + KAREN L 3324 CHESTNUT GROVE DR ALVA FL 33920	35-43-26-02-0000G.0400 3324 CHESTNUT GROVE DR ALVA FL 33920	RIVER HALL COUNTRY CLUB PH ONE DESC IN INST#2005-153068 BLK G LOT 40	214
CUNNINGHAM ROBERT H & 3318 CHESTNUT GROVE DR ALVA FL 33920	35-43-26-02-0000G.0410 3318 CHESTNUT GROVE DR ALVA FL 33920	RIVER HALL COUNTRY CLUB PH ONE DESC IN INST#2005-153068 BLK G LOT 41	215
BEZOUSKA THOMAS & JANET L 18531 W BROOKE AVE GRAYSLAKE IL 60030	35-43-26-02-0000G.0420 3312 CHESTNUT GROVE DR ALVA FL 33920	RIVER HALL COUNTRY CLUB PH ONE DESC IN INST#2005-153068 BLK G LOT 42	216
RIVER HALL CDD WRATHELL HUNT & ASSOCIATES LLC 2300 GLADES RD STE 410W BOCA RATON FL 33431	35-43-26-02-000B2.0000 SUBMERGED ALVA FL	RIVER HALL COUNTRY CLUB PH ONE DESC IN INST#2005-153068 TRACT B-2	217
RIVER HALL CDD WRATHELL HUNT & ASSOCIATES LLC 2300 GLADES RD STE 410W BOCA RATON FL 33431	35-43-26-02-000B4.0000 SUBMERGED ALVA FL	RIVER HALL COUNTRY CLUB PH ONE DESC IN INST#2005-153068 TRACT B-4	218
RIVER HALL CDD WRATHELL HUNT & ASSOCIATES LLC 2300 GLADES RD STE 410W BOCA RATON FL 33431	35-43-26-02-000B6.0000 SUBMERGED ALVA FL	RIVER HALL COUNTRY CLUB PH ONE DESC IN INST#2005-153068 TRACT B-6	219
RIVER HALL CDD WRATHELL HUNT & ASSOCIATES LLC 2300 GLADES RD STE 410W BOCA RATON FL 33431	35-43-26-02-000B7.0000 SUBMERGED ALVA FL	RIVER HALL COUNTRY CLUB PH ONE DESC IN INST#2005-153068 TRACT B-7	220
RIVER HALL CDD WRATHELL HUNT & ASSOCIATES LLC 2300 GLADES RD STE 410W BOCA RATON FL 33431	35-43-26-02-000B8.0000 SUBMERGED ALVA FL	RIVER HALL COUNTRY CLUB PH ONE DESC IN INST#2005-153068 TRACT B-8	221
RIVER HALL CDD WRATHELL HUNT & ASSOCIATES LLC 2300 GLADES RD STE 410W BOCA RATON FL 33431	35-43-26-02-000B9.0000 SUBMERGED ALVA FL	RIVER HALL COUNTRY CLUB PH ONE DESC IN INST#2005-153068 TRACT B-9	222
RH GOLF LLC 7807 BAYMEADOWS RD E STE 205 JACKSONVILLE FL 32256	35-43-26-02-000C2.0010 3775 RIVER GOLF CIR ALVA FL 33920	RIVER HALL COUNTRY CLUB PH ONE DESC IN INST# 2005000153068 TRACT C-2	223
RIVER HALL CDD WRATHELL HUNT & ASSOCIATES LLC 2300 GLADES RD STE 410W BOCA RATON FL 33431	35-43-26-02-000D2.0000 RIVER HALL C/E ALVA FL 33920	RIVER HALL COUNTRY CLUB PH ONE DESC IN INST#2005-153068 TRACT D-2	224
RIVER HALL CDD WRATHELL HUNT & ASSOCIATES	35-43-26-02-000D3.0000 RIVER HALL COUNTRY CLUB	RIVER HALL COUNTRY CLUB PH ONE	225

LLC 2300 GLADES RD STE 410W BOCA RATON FL 33431	C/E ALVA FL 33920	DESC IN INST#2005-153068 TRACT D-3	
RIVER HALL CDD WRATHELL HUNT & ASSOCIATES LLC 2300 GLADES RD STE 410W BOCA RATON FL 33431	35-43-26-02-000D4.0000 RIVER HALL COUNTRY CLUB C/E ALVA FL 33920	RIVER HALL COUNTRY CLUB PH ONE DESC IN INST#2005-153068 TRACT D-4	226
RIVER HALL CDD WRATHELL HUNT & ASSOCIATES LLC 2300 GLADES RD STE 410W BOCA RATON FL 33431	35-43-26-02-000D7.0000 RIVER HALL COUNTRY CLUB C/E ALVA FL 33920	RIVER HALL COUNTRY CLUB PH ONE DESC IN INST#2005-153068 TRACT D-7	227
RIVER HALL CDD WRATHELL HUNT & ASSOCIATES LLC 2300 GLADES RD STE 410W BOCA RATON FL 33431	35-43-26-02-000F2.0010 RIVER HALL COUNTRY CLUB C/E ALVA FL 33920	RIVER HALL COUNTRY CLUB PH ONE DESC IN INST#2005-153068 PORT OF TRACT F-2 LYING WLY OF TRACT B-2 AS DESC IN INST#2008000299219	228
RIVER HALL CDD WRATHELL HUNT & ASSOCIATES LLC 2300 GLADES RD STE 410W BOCA RATON FL 33431	35-43-26-02-000F2.0020 RIVER HALL COUNTRY CLUB C/E ALVA FL 33920	RIVER HALL COUNTRY CLUB PH ONE DESC IN INST#2005-153068 PORT OF TRACT F-2 LYING NLY + ELY OF TRACT B-2 AS DESC IN INST#2008000299219	229
RIVER HALL CDD WRATHELL HUNT & ASSOCIATES LLC 2300 GLADES RD STE 410W BOCA RATON FL 33431	35-43-26-02-000F2.0030 RIVER HALL COUNTRY CLUB C/E ALVA FL 33920	RIVER HALL COUNTRY CLUB PH ONE DESC IN INST#2005-153068 PORT OF TRACT F-2 LYING NELY OF TRACT B-4 AS DESC IN INST#2008000299219	230
RIVER HALL CDD WRATHELL HUNT & ASSOCIATES LLC 2300 GLADES RD STE 410W BOCA RATON FL 33431	35-43-26-02-000F2.0040 RIVER HALL COUNTRY CLUB C/E ALVA FL 33920	RIVER HALL COUNTRY CLUB PH ONE DESC IN INST#2005-153068 PORT OF TRACT F-2 LYING ELY OF BLK A AS DESC IN INST#2008000299219	231
RIVER HALL CDD WRATHELL HUNT & ASSOCIATES LLC 2300 GLADES RD STE 410W BOCA RATON FL 33431	35-43-26-02-000F2.0050 RIVER HALL COUNTRY CLUB C/E ALVA FL 33920	RIVER HALL COUNTRY CLUB PH ONE DESC IN INST#2005-153068 PORT OF TRACT F-2 LYING SLY OF TRACT B-6 + NLY OF TRACT B-1 AS DESC IN INST#2008000299219	232
RIVER HALL CDD WRATHELL HUNT & ASSOCIATES LLC 2300 GLADES RD STE 410W BOCA RATON FL 33431	35-43-26-02-000F2.0060 RIVER HALL COUNTRY CLUB C/E ALVA FL 33920	RIVER HALL COUNTRY CLUB PH ONE DESC IN INST#2005-153068 PORT OF TRACT F-2 LYING WLY OF TRACT B-9 AS DESC IN INST#2008000299219	233
RIVER HALL CDD WRATHELL HUNT & ASSOCIATES LLC 2300 GLADES RD STE 410W BOCA RATON FL 33431	35-43-26-02-000F2.0070 RIVER HALL COUNTRY CLUB C/E ALVA FL 33920	RIVER HALL COUNTRY CLUB PH ONE DESC IN INST#2005-153068 PORT OF TRACT F-2 LYING SLY OF TRACT B-9 AS DESC IN INST#2008000299219	234
RIVER HALL CDD WRATHELL HUNT & ASSOCIATES LLC 2300 GLADES RD STE 410W BOCA RATON FL 33431	35-43-26-02-000F3.0010 RIVER HALL COUNTRY CLUB C/E ALVA FL 33920	RIVER HALL COUNTRY CLUB PH ONE DESC IN INST#2005-153068 PORT OF TRACT F-3	235

		LYING NLY OF TRACT B-8 AS DESC IN INST#2008000299223	
RIVER HALL CDD WRATHELL HUNT & ASSOCIATES LLC 2300 GLADES RD STE 410W BOCA RATON FL 33431	35-43-26-02-00B10.0000 SUBMERGED ALVA FL	RIVER HALL COUNTRY CLUB PH ONE DESC IN INST#2005-153068 TRACT B-10	236
RIVER HALL CDD WRATHELL HUNT & ASSOCIATES LLC 2300 GLADES RD STE 410W BOCA RATON FL 33431	35-43-26-02-00B11.0000 SUBMERGED ALVA FL	RIVER HALL COUNTRY CLUB PH ONE DESC IN INST#2005-153068 TRACT B-11	237
RIVER HALL CDD WRATHELL HUNT & ASSOCIATES LLC 2300 GLADES RD STE 410W BOCA RATON FL 33431	35-43-26-02-00B12.0000 SUBMERGED ALVA FL	RIVER HALL COUNTRY CLUB PH ONE DESC IN INST#2005-153068 TRACT B-12	238
RIVER HALL COUNTRY CLUB 1600 W COLONIAL DR ORLANDO FL 32804	35-43-26-03-00A02.00CE RIGHT OF WAY ALVA FL 33920	RIVER HALL COUNTRY CLUB PHASE TWO DESC IN INST#2006- 409514 TRACT A-2	239
RIVER HALL CDD WRATHELL HUNT & ASSOCIATES LLC 2300 GLADES RD STE 410W BOCA RATON FL 33431	35-43-26-03-00B01.0000 RIVER HALL COUNTRY CLUB C/E ALVA FL 33920	RIVER HALL COUNTRY CLUB PHASE TWO DESC IN INST#2006- 409514 TRACT B-1	240
RIVER HALL CDD WRATHELL HUNT & ASSOCIATES LLC 2300 GLADES RD STE 410W BOCA RATON FL 33431	35-43-26-03-00B02.0000 RIVER HALL COUNTRY CLUB C/E ALVA FL 33920	RIVER HALL COUNTRY CLUB PHASE TWO DESC IN INST#2006- 409514 TRACT B-2	241
RIVER HALL CDD WRATHELL HUNT & ASSOCIATES LLC 2300 GLADES RD STE 410W BOCA RATON FL 33431	35-43-26-03-00B03.0000 RIVER HALL COUNTRY CLUB C/E ALVA FL 33920	RIVER HALL COUNTRY CLUB PHASE TWO DESC IN INST#2006- 409514 TRACT B-3	242
RIVER HALL CDD WRATHELL HUNT & ASSOCIATES LLC 2300 GLADES RD STE 410W BOCA RATON FL 33431	35-43-26-03-00B04.0000 RIVER HALL COUNTRY CLUB C/E ALVA FL 33920	RIVER HALL COUNTRY CLUB PHASE TWO DESC IN INST#2006- 409514 TRACT B-4	243
RH VENTURE III LLC 7807 BAYMEADOWS RD E STE 205 JACKSONVILLE FL 32256	35-43-26-03-00C01.0000 RIVER HALL COUNTRY CLUB C/E ALVA FL 33920	RIVER HALL COUNTRY CLUB PHASE TWO DESC IN INST#2006- 409514 TRACT C-1	244
RH VENTURE II LLC 7807 BAYMEADOWS RD E STE 205 JACKSONVILLE FL 32256	35-43-26-03-00C02.0000 RIVER HALL COUNTRY CLUB C/E ALVA FL 33920	RIVER HALL COUNTRY CLUB PHASE TWO DESC IN INST#2006- 409514 TRACT C-2	245
RIVER HALL CDD WRATHELL HUNT & ASSOCIATES LLC 2300 GLADES RD STE 410W BOCA RATON FL 33431	35-43-26-03-00D03.0000 RIVER HALL COUNTRY CLUB C/E ALVA FL 33920	RIVER HALL COUNTRY CLUB PHASE TWO DESC IN INST#2006- 409514 TRACT D-3	246
RIVER HALL CDD WRATHELL HUNT & ASSOCIATES LLC 2300 GLADES RD STE 410W BOCA RATON FL 33431	35-43-26-03-00D04.0000 RIVER HALL COUNTRY CLUB C/E ALVA FL 33920	RIVER HALL COUNTRY CLUB PHASE TWO DESC IN INST#2006- 409514 TRACT D-4	247
RIVER HALL CDD	35-43-26-03-00F01.0020	RIVER HALL COUNTRY CLUB	248

WRATHELL HUNT & ASSOCIATES LLC 2300 GLADES RD STE 410W BOCA RATON FL 33431	RIVER HALL COUNTRY CLUB C/E ALVA FL 33920	PHASE TWO DESC IN INST#2006- 409514 PORT OF TRACT F-1 LYING ELY OF TRACT B-3 AS DESC IN INST#2008000299220	
ASHTON OAKS AT RIVER HALL COND 501 CATTLEMEN RD STE 100 SARASOTA FL 34232	35-43-26-04-00000.00CE ASHTON OAKS @ RIVER HALL C/E ALVA FL 33920	ASHTON OAKS AT RIVER HALL AS DESC IN INST #2006-460705 COMMON ELEMENT	249
RHCCC LLC 2970 LUCKIE RD WESTON FL 33331	35-43-26-04-0000A.0000 ASHTON OAKS @ RIVER HALL C/E ALVA FL	ASHTON OAKS AT RIVER HALL AS DESC IN INST 2006-460705 RESERVE FOR PH D THRU F + H THRU K	250
PULTE HOME COMPANY LLC 24311 WALDEN CENTER DR STE 300 BONITA SPRINGS FL 34134	35-43-26-L2-09000.0010 16601 ROLLING ROCK BLVD ALVA FL 33920	RIVER HALL COUNTRY CLUB PHASE 2A LOT 1 AS DESC IN INST 2021000083185	251
PULTE HOME COMPANY LLC 24311 WALDEN CENTER DR STE 300 BONITA SPRINGS FL 34134	35-43-26-L2-09000.0020 16605 ROLLING ROCK BLVD ALVA FL 33920	RIVER HALL COUNTRY CLUB PHASE 2A LOT 2 AS DESC IN INST 2021000083185	252
PULTE HOME COMPANY LLC 24311 WALDEN CENTER DR STE 300 BONITA SPRINGS FL 34134	35-43-26-L2-09000.0030 16609 ROLLING ROCK BLVD ALVA FL 33920	RIVER HALL COUNTRY CLUB PHASE 2A LOT 3 AS DESC IN INST 2021000083185	253
PULTE HOME COMPANY LLC 24311 WALDEN CENTER DR STE 300 BONITA SPRINGS FL 34134	35-43-26-L2-09000.0040 16613 ROLLING ROCK BLVD ALVA FL 33920	RIVER HALL COUNTRY CLUB PHASE 2A LOT 4 AS DESC IN INST 2021000083185	254
PULTE HOME COMPANY LLC 24311 WALDEN CENTER DR STE 300 BONITA SPRINGS FL 34134	35-43-26-L2-09000.0050 16617 ROLLING ROCK BLVD ALVA FL 33920	RIVER HALL COUNTRY CLUB PHASE 2A LOT 5 AS DESC IN INST 2021000083185	255
PULTE HOME COMPANY LLC 24311 WALDEN CENTER DR STE 300 BONITA SPRINGS FL 34134	35-43-26-L2-09000.0060 16621 ROLLING ROCK BLVD ALVA FL 33920	RIVER HALL COUNTRY CLUB PHASE 2A LOT 6 AS DESC IN INST 2021000083185	256
PULTE HOME COMPANY LLC 24311 WALDEN CENTER DR STE 300 BONITA SPRINGS FL 34134	35-43-26-L2-09000.0070 16625 ROLLING ROCK BLVD ALVA FL 33920	RIVER HALL COUNTRY CLUB PHASE 2A LOT 7 AS DESC IN INST 2021000083185	257
PULTE HOME COMPANY LLC 24311 WALDEN CENTER DR STE 300 BONITA SPRINGS FL 34134	35-43-26-L2-09000.0080 16629 ROLLING ROCK BLVD ALVA FL 33920	RIVER HALL COUNTRY CLUB PHASE 2A LOT 8 AS DESC IN INST 2021000083185	258
PULTE HOME COMPANY LLC 24311 WALDEN CENTER DR STE 300 BONITA SPRINGS FL 34134	35-43-26-L2-09000.0090 16633 ROLLING ROCK BLVD ALVA FL 33920	RIVER HALL COUNTRY CLUB PHASE 2A LOT 9 AS DESC IN INST 2021000083185	259
PULTE HOME COMPANY LLC 24311 WALDEN CENTER DR STE 300 BONITA SPRINGS FL 34134	35-43-26-L2-09000.0100 16637 ROLLING ROCK BLVD ALVA FL 33920	RIVER HALL COUNTRY CLUB PHASE 2A LOT 10 AS DESC IN INST 2021000083185	260
PULTE HOME COMPANY LLC 24311 WALDEN CENTER DR STE 300 BONITA SPRINGS FL 34134	35-43-26-L2-09000.0110 16641 ROLLING ROCK BLVD ALVA FL 33920	RIVER HALL COUNTRY CLUB PHASE 2A LOT 11 AS DESC IN INST 2021000083185	261
PULTE HOME COMPANY LLC 24311 WALDEN CENTER DR STE 300 BONITA SPRINGS FL 34134	35-43-26-L2-09000.0850 16644 ROLLING ROCK BLVD ALVA FL 33920	RIVER HALL COUNTRY CLUB PHASE 2A LOT 85 AS DESC IN INST 2021000083185	262
PULTE HOME COMPANY LLC 24311 WALDEN CENTER DR STE 300 BONITA SPRINGS FL 34134	35-43-26-L2-09000.0860 16640 ROLLING ROCK BLVD ALVA FL 33920	RIVER HALL COUNTRY CLUB PHASE 2A LOT 86 AS DESC IN INST 2021000083185	263
RH VENTURE III LLC 7807 BAYMEADOWS RD E STE 205 JACKSONVILLE FL 32256	35-43-26-L2-09000.0870 16636 ROLLING ROCK BLVD ALVA FL 33920	RIVER HALL COUNTRY CLUB PHASE 2A LOT 87 AS DESC IN INST 2021000083185	264
RH VENTURE III LLC 7807 BAYMEADOWS RD E STE 205 JACKSONVILLE FL 32256	35-43-26-L2-09000.0880 16626 ROLLING ROCK BLVD ALVA FL 33920	RIVER HALL COUNTRY CLUB PHASE 2A LOT 88 AS DESC IN INST 2021000083185	265
PULTE HOME COMPANY LLC	35-43-26-L2-09000.0890	RIVER HALL COUNTRY CLUB	266

24311 WALDEN CENTER DR STE 300 BONITA SPRINGS FL 34134	16616 ROLLING ROCK BLVD ALVA FL 33920	PHASE 2A LOT 89 AS DESC IN INST 2021000083185	
PULTE HOME COMPANY LLC 24311 WALDEN CENTER DR STE 300 BONITA SPRINGS FL 34134	35-43-26-L2-09000.0900 16608 ROLLING ROCK BLVD ALVA FL 33920	RIVER HALL COUNTRY CLUB PHASE 2A LOT 90 AS DESC IN INST 2021000083185	267
RH VENTURE III LLC 7807 BAYMEADOWS RD E STE 205 JACKSONVILLE FL 32256	35-43-26-L2-09000.0910 16604 ROLLING ROCK BLVD ALVA FL 33920	RIVER HALL COUNTRY CLUB PHASE 2A LOT 91 AS DESC IN INST 2021000083185	268
RH VENTURE III LLC 7807 BAYMEADOWS RD E STE 205 JACKSONVILLE FL 32256	35-43-26-L2-09000.0920 16600 ROLLING ROCK BLVD ALVA FL 33920	RIVER HALL COUNTRY CLUB PHASE 2A LOT 92 AS DESC IN INST 2021000083185	269
RH GOLF LLC + 7807 BAYMEADOWS RD E STE 205 JACKSONVILLE FL 32256	35-43-26-L2-0900G.0000 3490/3500 RIVER HALL PKWY ALVA FL 33920	RIVER HALL COUNTRY CLUB PHASE 2A TRACT G AS DESC IN INST 2021000083185	270
RH GOLF LLC 7807 BAYMEADOWS RD E STE 205 JACKSONVILLE FL 32256	35-43-26-L2-090F1.0000 RIVER HALL COUNTRY CLUB C/E ALVA FL 33920	RIVER HALL COUNTRY CLUB PHASE 2A TRACT F-1 AS DESC IN INST 2021000083185	271
RH VENTURE III LLC 7807 BAYMEADOWS RD E STE 205 JACKSONVILLE FL 32256	35-43-26-L2-090O1.00CE RIVER HALL COUNTRY CLUB C/E ALVA FL 33920	RIVER HALL COUNTRY CLUB PHASE 2A TRACT O-1 AS DESC IN INST 2021000083185	272
RH VENTURE III LLC 7807 BAYMEADOWS RD E STE 205 JACKSONVILLE FL 32256	35-43-26-L2-090O2.00CE RIVER HALL COUNTRY CLUB C/E ALVA FL 33920	RIVER HALL COUNTRY CLUB PHASE 2A TRACT O-2 AS DESC IN INST 2021000083185	273
RH VENTURE II LLC 7807 BAYMEADOWS RD E STE 205 JACKSONVILLE FL 32256	35-43-26-L3-080F1.0000 HAMPTON LAKES AT RIVER HALL C/E ALVA FL	HAMPTON LAKES AT RIVER HALL SOUTH TRACT F-1 AS DESC IN INST 2021000035440	274
RH VENTURE III LLC 7807 BAYMEADOWS RD E STE 205 JACKSONVILLE FL 32256	35-43-26-L3-0900L.0000 RIVER HALL COUNTRY CLUB C/E ALVA FL 33920	RIVER HALL COUNTRY CLUB PHASE 2A TRACT L AS DESC IN INST 2021000083185	275
RH VENTURE III LLC 7807 BAYMEADOWS RD E STE 205 JACKSONVILLE FL 32256	35-43-26-L3-0900R.00CE RIGHT OF WAY ALVA FL 33920	RIVER HALL COUNTRY CLUB PHASE 2A TRACT R AS DESC IN INST 2021000083185	276
RH VENTURE III LLC 7807 BAYMEADOWS RD E STE 205 JACKSONVILLE FL 32256	36-43-26-00-00002.0000 RIVER HALL COUNTRY CLUB C/E ALVA FL	PARCEL LOCATED IN SECS 35 + 36 AS DESC IN 2012000117987	277
JACKSON KRISTEN A TR 16968 OAKSTEAD DR ALVA FL 33920	36-43-26-02-0000D.0040 16968 OAKSTEAD DR ALVA FL 33920	RIVER HALL COUNTRY CLUB PH ONE DESC IN INST#2005-153068 BLK D LOT 4	278
BARTHOLOMEW JOHN ROSS III & 8360 WINDSOR WAY BROADVIEW HEIGHTS OH 44147	36-43-26-02-0000D.0050 16974 OAKSTEAD DR ALVA FL 33920	RIVER HALL COUNTRY CLUB PH ONE DESC IN INST#2005-153068 BLK D LOT 5	279
DAMIANI FAMILY TRUST 7889 STABLEFORD DR WASHINGTON MI 48094	36-43-26-02-0000D.0060 16980 OAKSTEAD DR ALVA FL 33920	RIVER HALL COUNTRY CLUB PH ONE DESC IN INST#2005-153068 BLK D LOT 6	280
MOODY RANDY D + LEE M 16986 OAKSTEAD DR ALVA FL 33920	36-43-26-02-0000D.0070 16986 OAKSTEAD DR ALVA FL 33920	RIVER HALL COUNTRY CLUB PH ONE DESC IN INST#2005-153068 BLK D LOT 7	281
STACY RANDALL M & 16992 OAKSTEAD DR	36-43-26-02-0000D.0080 16992 OAKSTEAD DR	RIVER HALL COUNTRY CLUB PH ONE	282

ALVA FL 33920	ALVA FL 33920	DESC IN INST#2005-153068 BLK D LOT 8	
VANSLYKE DOUGLAS C + 6996 N BERGEN RD BYRON NY 14422	36-43-26-02-0000D.0090 16998 OAKSTEAD DR ALVA FL 33920	RIVER HALL COUNTRY CLUB PH ONE DESC IN INST#2005-153068 BLK D LOT 9	283
CROSIER SCOTT M & AMY T L/E 246 WOODSVIEW DR WEBSTER NY 14580	36-43-26-02-0000D.0100 17004 OAKSTEAD DR ALVA FL 33920	RIVER HALL COUNTRY CLUB PH ONE DESC IN INST#2005-153068 BLK D LOT 10	284
ENRIGHT MARK T & BRENDA S 19009 SUGAR LAKE TRAIL COHASSET MN 55721	36-43-26-02-0000D.0110 17010 OAKSTEAD DR ALVA FL 33920	RIVER HALL COUNTRY CLUB PH ONE DESC IN INST#2005-153068 BLK D LOT 11	285
PULTE HOME COMPANY LLC 24311 WALDEN CENTER DR STE 300 BONITA SPRINGS FL 34134	36-43-26-02-0000D.0120 17016 OAKSTEAD DR ALVA FL 33920	RIVER HALL COUNTRY CLUB PH ONE DESC IN INST#2005-153068 BLK D LOT 12	286
PULTE HOME COMPANY LLC 24311 WALDEN CENTER DR STE 300 BONITA SPRINGS FL 34134	36-43-26-02-0000D.0130 17022 OAKSTEAD DR ALVA FL 33920	RIVER HALL COUNTRY CLUB PH ONE DESC IN INST#2005-153068 BLK D LOT 13	287
PULTE HOME COMPANY LLC 24311 WALDEN CENTER DR STE 300 BONITA SPRINGS FL 34134	36-43-26-02-0000D.0140 17028 OAKSTEAD DR ALVA FL 33920	RIVER HALL COUNTRY CLUB PH ONE DESC IN INST#2005-153068 BLK D LOT 14	288
PULTE HOME COMPANY LLC 24311 WALDEN CENTER DR STE 300 BONITA SPRINGS FL 34134	36-43-26-02-0000D.0150 17034 OAKSTEAD DR ALVA FL 33920	RIVER HALL COUNTRY CLUB PH ONE DESC IN INST#2005-153068 BLK D LOT 15	289
LENNAR HOMES LLC 10481 BEN C PRATT/6 MILE CYPRESS PKWY FORT MYERS FL 33966	36-43-26-02-0000D.0160 17040 OAKSTEAD DR ALVA FL 33920	RIVER HALL COUNTRY CLUB PH ONE DESC IN INST#2005-153068 BLK D LOT 16	290
LENNAR HOMES LLC 10481 BEN C PRATT/6 MILE CYPRESS PKWY FORT MYERS FL 33966	36-43-26-02-0000D.0170 17046 OAKSTEAD DR ALVA FL 33920	RIVER HALL COUNTRY CLUB PH ONE DESC IN INST#2005-153068 BLK D LOT 17	291
RH VENTURE III LLC 7807 BAYMEADOWS RD E STE 205 JACKSONVILLE FL 32256	36-43-26-02-0000D.0180 17052 OAKSTEAD DR ALVA FL 33920	RIVER HALL COUNTRY CLUB PH ONE DESC IN INST#2005-153068 BLK D LOT 18	292
PULTE HOME COMPANY LLC 24311 WALDEN CENTER DR STE 300 BONITA SPRINGS FL 34134	36-43-26-02-0000D.0190 17058 OAKSTEAD DR ALVA FL 33920	RIVER HALL COUNTRY CLUB PH ONE DESC IN INST#2005-153068 BLK D LOT 19	293
PULTE HOME COMPANY LLC 24311 WALDEN CENTER DR STE 300 BONITA SPRINGS FL 34134	36-43-26-02-0000D.0200 17064 OAKSTEAD DR ALVA FL 33920	RIVER HALL COUNTRY CLUB PH ONE DESC IN INST#2005-153068 BLK D LOT 20	294
PULTE HOME COMPANY LLC 24311 WALDEN CENTER DR #300 BONITA SPRINGS FL 34134	36-43-26-02-0000D.0210 17070 OAKSTEAD DR ALVA FL 33920	RIVER HALL COUNTRY CLUB PH ONE DESC IN INST#2005-153068 BLK D LOT 21	295
PULTE HOME COMPANY LLC 24311 WALDEN CENTER DR #300 BONITA SPRINGS FL 34134	36-43-26-02-0000D.0220 17076 OAKSTEAD DR ALVA FL 33920	RIVER HALL COUNTRY CLUB PH ONE DESC IN INST#2005-153068 BLK D LOT 22	296
PULTE HOME COMPANY LLC 24311 WALDEN CENTER DR #300	36-43-26-02-0000D.0230 17082 OAKSTEAD DR	RIVER HALL COUNTRY CLUB PH ONE	297

BONITA SPRINGS FL 34134	ALVA FL 33920	DESC IN INST#2005-153068 BLK D LOT 23	
PULTE HOME COMPANY LLC 24311 WALDEN CENTER DR #300 BONITA SPRINGS FL 34134	36-43-26-02-0000D.0240 17088 OAKSTEAD DR ALVA FL 33920	RIVER HALL COUNTRY CLUB PH ONE DESC IN INST#2005-153068 BLK D LOT 24	298
PULTE HOME COMPANY LLC 24311 WALDEN CENTER DR #300 BONITA SPRINGS FL 34134	36-43-26-02-0000D.0250 17094 OAKSTEAD DR ALVA FL 33920	RIVER HALL COUNTRY CLUB PH ONE DESC IN INST#2005-153068 BLK D LOT 25	299
PULTE HOME COMPANY LLC 24311 WALDEN CENTER DR #300 BONITA SPRINGS FL 34134	36-43-26-02-0000D.0260 17093 OAKSTEAD DR ALVA FL 33920	RIVER HALL COUNTRY CLUB PH ONE DESC IN INST#2005-153068 BLK D LOT 26	300
PULTE HOME COMPANY LLC 24311 WALDEN CENTER DR #300 BONITA SPRINGS FL 34134	36-43-26-02-0000D.0270 17087 OAKSTEAD DR ALVA FL 33920	RIVER HALL COUNTRY CLUB PH ONE DESC IN INST#2005-153068 BLK D LOT 27	301
RH VENTURE III LLC 7807 BAYMEADOWS RD E STE 205 JACKSONVILLE FL 32256	36-43-26-02-0000D.0280 17081 OAKSTEAD DR ALVA FL 33920	RIVER HALL COUNTRY CLUB PH ONE DESC IN INST#2005-153068 BLK D LOT 28	302
RH VENTURE III LLC 7807 BAYMEADOWS RD E STE 205 JACKSONVILLE FL 32256	36-43-26-02-0000D.0290 17069 OAKSTEAD DR ALVA FL 33920	RIVER HALL COUNTRY CLUB PH ONE DESC IN INST#2005-153068 BLK D LOT 29	303
LENNAR HOMES LLC 10481 BEN C PRATT/6 MILE CYPRESS PKWY FORT MYERS FL 33966	36-43-26-02-0000D.0300 17051 OAKSTEAD DR ALVA FL 33920	RIVER HALL COUNTRY CLUB PH ONE DESC IN INST#2005-153068 BLK D LOT 30	304
RH VENTURE III LLC 7807 BAYMEADOWS RD E STE 205 JACKSONVILLE FL 32256	36-43-26-02-0000D.0310 17039 OAKSTEAD DR ALVA FL 33920	RIVER HALL COUNTRY CLUB PH ONE DESC IN INST#2005-153068 BLK D LOT 31	305
PULTE HOME COMPANY LLC 24311 WALDEN CENTER DR STE 300 BONITA SPRINGS FL 34134	36-43-26-02-0000D.0320 17033 OAKSTEAD DR ALVA FL 33920	RIVER HALL COUNTRY CLUB PH ONE DESC IN INST#2005-153068 BLK D LOT 32	306
PULTE HOME COMPANY LLC 24311 WALDEN CENTER DR STE 300 BONITA SPRINGS FL 34134	36-43-26-02-0000D.0330 17027 OAKSTEAD DR ALVA FL 33920	RIVER HALL COUNTRY CLUB PH ONE DESC IN INST#2005-153068 BLK D LOT 33	307
PULTE HOME COMPANY LLC 24311 WALDEN CENTER DR STE 300 BONITA SPRINGS FL 34134	36-43-26-02-0000D.0340 17021 OAKSTEAD DR ALVA FL 33920	RIVER HALL COUNTRY CLUB PH ONE DESC IN INST#2005-153068 BLK D LOT 34	308
PULTE HOME COMPANY LLC 24311 WALDEN CENTER DR STE 300 BONITA SPRINGS FL 34134	36-43-26-02-0000D.0350 17015 OAKSTEAD DR ALVA FL 33920	RIVER HALL COUNTRY CLUB PH ONE DESC IN INST#2005-153068 BLK D LOT 35	309
PULTE HOME COMPANY LLC 24311 WALDEN CENTER DR STE 300 BONITA SPRINGS FL 34134	36-43-26-02-0000D.0360 17009 OAKSTEAD DR ALVA FL 33920	RIVER HALL COUNTRY CLUB PH ONE DESC IN INST#2005-153068 BLK D LOT 36	310
PULTE HOME COMPANY LLC 24311 WALDEN CENTER DR STE 300 BONITA SPRINGS FL 34134	36-43-26-02-0000D.0370 17003 OAKSTEAD DR ALVA FL 33920	RIVER HALL COUNTRY CLUB PH ONE DESC IN INST#2005-153068 BLK D LOT 37	311
TREML BERNARD J & JEANNE M TR 3124 MOSS WAY	36-43-26-02-0000D.0380 3124 MOSS WAY	RIVER HALL COUNTRY CLUB PH ONE	312

ALVA FL 33920	ALVA FL 33920	DESC IN INST#2005-153068 BLK D LOT 38	
PULTE HOME COMPANY LLC 24311 WALDEN CENTER DR #300 BONITA SPRINGS FL 34134	36-43-26-02-0000D.0390 3120 MOSS WAY ALVA FL 33920	RIVER HALL COUNTRY CLUB PH ONE DESC IN INST#2005-153068 BLK D LOT 39	313
PULTE HOME COMPANY LLC 24311 WALDEN CENTER DR #300 BONITA SPRINGS FL 34134	36-43-26-02-0000D.0400 3116 MOSS WAY ALVA FL 33920	RIVER HALL COUNTRY CLUB PH ONE DESC IN INST#2005-153068 BLK D LOT 40	314
ALTIER WILLIAM H & 1444 COLDBURN DR ZANESVILLE OH 43701	36-43-26-02-0000D.0410 3112 MOSS WAY ALVA FL 33920	RIVER HALL COUNTRY CLUB PH ONE DESC IN INST#2005-153068 BLK D LOT 41	315
COREY MARTA + 17001 SUNNY LAKE CT ALVA FL 33920	36-43-26-02-0000E.0010 17001 SUNNY LAKE CT ALVA FL 33920	RIVER HALL COUNTRY CLUB PH ONE DESC IN INST#2005-153068 BLK E LOT 1	316
LUNDQUIST JOSEPH+ GEORGETTE TR 17005 SUNNY LAKE CT ALVA FL 33920	36-43-26-02-0000E.0020 17005 SUNNY LAKE CT ALVA FL 33920	RIVER HALL COUNTRY CLUB PH ONE DESC IN INST#2005-153068 BLK E LOT 2	317
POLAND BURT Y + 17009 SUNNY LAKE CT ALVA FL 33920	36-43-26-02-0000E.0030 17009 SUNNY LAKE CT ALVA FL 33920	RIVER HALL COUNTRY CLUB PH ONE DESC IN INST#2005-153068 BLK E LOT 3	318
RH VENTURE III LLC 7807 BAYMEADOWS RD E STE 205 JACKSONVILLE FL 32256	36-43-26-02-0000E.0040 17013 SUNNY LAKE CT ALVA FL 33920	RIVER HALL COUNTRY CLUB PH ONE DESC IN INST#2005-153068 BLK E LOT 4	319
RH VENTURE III LLC 7807 BAYMEADOWS RD E STE 205 JACKSONVILLE FL 32256	36-43-26-02-0000E.0050 17019 SUNNY LAKE CT ALVA FL 33920	RIVER HALL COUNTRY CLUB PH ONE DESC IN INST#2005-153068 BLK E LOT 5	320
RH VENTURE III LLC 7807 BAYMEADOWS RD E STE 205 JACKSONVILLE FL 32256	36-43-26-02-0000E.0060 17025 SUNNY LAKE CT ALVA FL 33920	RIVER HALL COUNTRY CLUB PH ONE DESC IN INST#2005-153068 BLK E LOT 6	321
RH VENTURE III LLC 7807 BAYMEADOWS RD E STE 205 JACKSONVILLE FL 32256	36-43-26-02-0000E.0070 17031 SUNNY LAKE CT ALVA FL 33920	RIVER HALL COUNTRY CLUB PH ONE DESC IN INST#2005-153068 BLK E LOT 7	322
BARNES ROBERT F & FRIEDA A TR 17037 SUNNY LAKE CT ALVA FL 33920	36-43-26-02-0000E.0080 17037 SUNNY LAKE CT ALVA FL 33920	RIVER HALL COUNTRY CLUB PH ONE DESC IN INST#2005-153068 BLK E LOT 8	323
RH VENTURE III LLC 7807 BAYMEADOWS RD E STE 205 JACKSONVILLE FL 32256	36-43-26-02-0000E.0090 17041 SUNNY LAKE CT ALVA FL 33920	RIVER HALL COUNTRY CLUB PH ONE DESC IN INST#2005-153068 BLK E LOT 9	324
RH VENTURE III LLC 7807 BAYMEADOWS RD E STE 205 JACKSONVILLE FL 32256	36-43-26-02-0000E.0100 17047 SUNNY LAKE CT ALVA FL 33920	RIVER HALL COUNTRY CLUB PH ONE DESC IN INST#2005-153068 BLK E LOT 10	325
THORNBERRY ROGER W 3087 SAGITTARIA LN ALVA FL 33920	36-43-26-02-0000E.0110 3087 SAGITTARIA LN ALVA FL 33920	RIVER HALL COUNTRY CLUB PH ONE DESC IN INST#2005-153068 BLK E LOT 11	326
RH VENTURE III LLC 7807 BAYMEADOWS RD E STE 205	36-43-26-02-0000E.0120 3081 SAGITTARIA LN	RIVER HALL COUNTRY CLUB PH ONE	327

JACKSONVILLE FL 32256	ALVA FL 33920	DESC IN INST#2005-153068 BLK E LOT 12	
RH VENTURE III LLC 7807 BAYMEADOWS RD E STE 205 JACKSONVILLE FL 32256	36-43-26-02-0000E.0130 3075 SAGITTARIA LN ALVA FL 33920	RIVER HALL COUNTRY CLUB PH ONE DESC IN INST#2005-153068 BLK E LOT 13	328
PULTE HOME COMPANY LLC 24311 WALDEN CENTER DR #300 BONITA SPRINGS FL 34134	36-43-26-02-0000E.0140 3069 SAGITTARIA LN ALVA FL 33920	RIVER HALL COUNTRY CLUB PH ONE DESC IN INST#2005-153068 BLK E LOT 14	329
PULTE HOME COMPANY LLC 24311 WALDEN CENTER DR #300 BONITA SPRINGS FL 34134	36-43-26-02-0000E.0150 3063 SAGITTARIA LN ALVA FL 33920	RIVER HALL COUNTRY CLUB PH ONE DESC IN INST#2005-153068 BLK E LOT 15	330
PULTE HOME COMPANY LLC 24311 WALDEN CENTER DR STE 300 BONITA SPRINGS FL 34134	36-43-26-02-0000E.0160 3057 SAGITTARIA LN ALVA FL 33920	RIVER HALL COUNTRY CLUB PH ONE DESC IN INST#2005-153068 BLK E LOT 16	331
PULTE HOME COMPANY LLC 24311 WALDEN CENTER DR STE 300 BONITA SPRINGS FL 34134	36-43-26-02-0000E.0170 3051 SAGITTARIA LN ALVA FL 33920	RIVER HALL COUNTRY CLUB PH ONE DESC IN INST#2005-153068 BLK E LOT 17	332
PULTE HOME COMPANY LLC 24311 WALDEN CENTER DR STE 300 BONITA SPRINGS FL 34134	36-43-26-02-0000E.0180 3045 SAGITTARIA LN ALVA FL 33920	RIVER HALL COUNTRY CLUB PH ONE DESC IN INST#2005-153068 BLK E LOT 18	333
OLANDER THOMAS J & SUSAN M 3037 SAGITTARIA LN ALVA FL 33920	36-43-26-02-0000E.0190 3037 SAGITTARIA LN ALVA FL 33920	RIVER HALL COUNTRY CLUB PH ONE DESC IN INST#2005-153068 BLK E LOT 19	334
PULTE HOME COMPANY LLC 24311 WALDEN CENTER DR STE 300 BONITA SPRINGS FL 34134	36-43-26-02-0000E.0200 3031 SAGITTARIA LN ALVA FL 33920	RIVER HALL COUNTRY CLUB PH ONE DESC IN INST#2005-153068 BLK E LOT 20	335
PULTE HOME COMPANY LLC 24311 WALDEN CENTER DR STE 300 BONITA SPRINGS FL 34134	36-43-26-02-0000E.0210 3019 SAGITTARIA LN ALVA FL 33920	RIVER HALL COUNTRY CLUB PH ONE DESC IN INST#2005-153068 BLK E LOT 21	336
PULTE HOME COMPANY LLC 24311 WALDEN CENTER DR STE 300 BONITA SPRINGS FL 34134	36-43-26-02-0000E.0220 3011 SAGITTARIA LN ALVA FL 33920	RIVER HALL COUNTRY CLUB PH ONE DESC IN INST#2005-153068 BLK E LOT 22	337
PULTE HOME COMPANY LLC 24311 WALDEN CENTER DR STE 300 BONITA SPRINGS FL 34134	36-43-26-02-0000E.0230 3007 SAGITTARIA LN ALVA FL 33920	RIVER HALL COUNTRY CLUB PH ONE DESC IN INST#2005-153068 BLK E LOT 23	338
PULTE HOME COMPANY LLC 24311 WALDEN CENTER DR #300 BONITA SPRINGS FL 34134	36-43-26-02-0000E.0240 3001 SAGITTARIA LN ALVA FL 33920	RIVER HALL COUNTRY CLUB PH ONE DESC IN INST#2005-153068 BLK E LOT 24	339
LEAHEY THOMAS J TR 3000 SAGITTARIA LN ALVA FL 33920	36-43-26-02-0000E.0250 3000 SAGITTARIA LN ALVA FL 33920	RIVER HALL COUNTRY CLUB PH ONE DESC IN INST#2005-153068 BLK E LOT 25	340
STEVENS ROYCE L JR + JEAN L 3006 SAGITTARIA LN ALVA FL 33920	36-43-26-02-0000E.0260 3006 SAGITTARIA LN ALVA FL 33920	RIVER HALL COUNTRY CLUB PH ONE DESC IN INST#2005-153068 BLK E LOT 26	341
PULTE HOME COMPANY LLC 24311 WALDEN CENTER DR STE 300	36-43-26-02-0000E.0270 3012 SAGITTARIA LN	RIVER HALL COUNTRY CLUB PH ONE	342

BONITA SPRINGS FL 34134	ALVA FL 33920	DESC IN INST#2005-153068 BLK E LOT 27	
PULTE HOME COMPANY LLC 24311 WALDEN CENTER DR STE 300 BONITA SPRINGS FL 34134	36-43-26-02-0000E.0280 3018 SAGITTARIA LN ALVA FL 33920	RIVER HALL COUNTRY CLUB PH ONE DESC IN INST#2005-153068 BLK E LOT 28	343
PULTE HOME COMPANY LLC 24311 WALDEN CENTER DR STE 300 BONITA SPRINGS FL 34134	36-43-26-02-0000E.0290 3024 SAGITTARIA LN ALVA FL 33920	RIVER HALL COUNTRY CLUB PH ONE DESC IN INST#2005-153068 BLK E LOT 29	344
PULTE HOME COMPANY LLC 24311 WALDEN CENTER DR STE 300 BONITA SPRINGS FL 34134	36-43-26-02-0000E.0300 3030 SAGITTARIA LN ALVA FL 33920	RIVER HALL COUNTRY CLUB PH ONE DESC IN INST#2005-153068 BLK E LOT 30	345
PULTE HOME COMPANY LLC 24311 WALDEN CENTER DR STE 300 BONITA SPRINGS FL 34134	36-43-26-02-0000E.0310 3036 SAGITTARIA LN ALVA FL 33920	RIVER HALL COUNTRY CLUB PH ONE DESC IN INST#2005-153068 BLK E LOT 31	346
PULTE HOME COMPANY LLC 24311 WALDEN CENTER DR STE 300 BONITA SPRINGS FL 34134	36-43-26-02-0000E.0320 3042 SAGITTARIA LN ALVA FL 33920	RIVER HALL COUNTRY CLUB PH ONE DESC IN INST#2005-153068 BLK E LOT 32	347
PULTE HOME COMPANY LLC 24311 WALDEN CENTER DR STE 300 BONITA SPRINGS FL 34134	36-43-26-02-0000E.0330 3048 SAGITTARIA LN ALVA FL 33920	RIVER HALL COUNTRY CLUB PH ONE DESC IN INST#2005-153068 BLK E LOT 33	348
PULTE HOME COMPANY LLC 24311 WALDEN CENTER DR STE 300 BONITA SPRINGS FL 34134	36-43-26-02-0000E.0340 3054 SAGITTARIA LN ALVA FL 33920	RIVER HALL COUNTRY CLUB PH ONE DESC IN INST#2005-153068 BLK E LOT 34	349
PULTE HOME COMPANY LLC 24311 WALDEN CENTER DR STE 300 BONITA SPRINGS FL 34134	36-43-26-02-0000E.0350 3060 SAGITTARIA LN ALVA FL 33920	RIVER HALL COUNTRY CLUB PH ONE DESC IN INST#2005-153068 BLK E LOT 35	350
PULTE HOME COMPANY LLC 24311 WALDEN CENTER DR #300 BONITA SPRINGS FL 34134	36-43-26-02-0000E.0360 3066 SAGITTARIA LN ALVA FL 33920	RIVER HALL COUNTRY CLUB PH ONE DESC IN INST#2005-153068 BLK E LOT 36	351
RH VENTURE III LLC 7807 BAYMEADOWS RD E STE 205 JACKSONVILLE FL 32256	36-43-26-02-0000E.0370 3070 SAGITTARIA LN ALVA FL 33920	RIVER HALL COUNTRY CLUB PH ONE DESC IN INST#2005-153068 BLK E LOT 37	352
RH VENTURE III LLC 7807 BAYMEADOWS RD E STE 205 JACKSONVILLE FL 32256	36-43-26-02-0000E.0380 3076 SAGITTARIA LN ALVA FL 33920	RIVER HALL COUNTRY CLUB PH ONE DESC IN INST#2005-153068 BLK E LOT 38	353
RH VENTURE III LLC 7807 BAYMEADOWS RD E STE 205 JACKSONVILLE FL 32256	36-43-26-02-0000E.0390 3082 SAGITTARIA LN ALVA FL 33920	RIVER HALL COUNTRY CLUB PH ONE DESC IN INST#2005-153068 BLK E LOT 39	354
RASHFORD RAMON P + 3088 SAGITTARIA LN ALVA FL 33920	36-43-26-02-0000E.0400 3088 SAGITTARIA LN ALVA FL 33920	RIVER HALL COUNTRY CLUB PH ONE DESC IN INST#2005-153068 BLK E LOT 40	355
GARCELON JOHN F & MARY L 3094 SAGITTARIA LN ALVA FL 33920	36-43-26-02-0000E.0410 3094 SAGITTARIA LN ALVA FL 33920	RIVER HALL COUNTRY CLUB PH ONE DESC IN INST#2005-153068 BLK E LOT 41	356
JAMISON DAWN M 3100 SAGITTARIA LN	36-43-26-02-0000E.0420 3100 SAGITTARIA LN	RIVER HALL COUNTRY CLUB PH ONE	357

ALVA FL 33920	ALVA FL 33920	DESC IN INST#2005-153068 BLK E LOT 42	
ROELLER JOHN W SR TR + 3106 SAGITTARIA LN ALVA FL 33920	36-43-26-02-0000E.0430 3106 SAGITTARIA LN ALVA FL 33920	RIVER HALL COUNTRY CLUB PH ONE DESC IN INST#2005-153068 BLK E LOT 43	358
RH VENTURE III LLC 7807 BAYMEADOWS RD E STE 205 JACKSONVILLE FL 32256	36-43-26-02-0000E.0440 3112 SAGITTARIA LN ALVA FL 33920	RIVER HALL COUNTRY CLUB PH ONE DESC IN INST#2005-153068 BLK E LOT 44	359
LAVIGNE GARY G + MARY B 3111 SAGITTARIA LN ALVA FL 33920	36-43-26-02-0000E.0450 3111 SAGITTARIA LN ALVA FL 33920	RIVER HALL COUNTRY CLUB PH ONE DESC IN INST#2005-153068 BLK E LOT 45	360
RH VENTURE III LLC 7807 BAYMEADOWS RD E STE 205 JACKSONVILLE FL 32256	36-43-26-02-0000E.0460 3105 SAGITTARIA LN ALVA FL 33920	RIVER HALL COUNTRY CLUB PH ONE DESC IN INST#2005-153068 BLK E LOT 46	361
POLVINO JOSEPH F + KIMBERLY + ROB POLVINO 2445 JUNE OAK CT OVIEDO FL 32766	36-43-26-02-0000E.0470 3099 SAGITTARIA LN ALVA FL 33920	RIVER HALL COUNTRY CLUB PH ONE DESC IN INST#2005-153068 BLK E LOT 47	362
RH VENTURE III LLC 7807 BAYMEADOWS RD E STE 205 JACKSONVILLE FL 32256	36-43-26-02-0000E.0480 17038 SUNNY LAKE CT ALVA FL 33920	RIVER HALL COUNTRY CLUB PH ONE DESC IN INST#2005-153068 BLK E LOT 48	363
RH VENTURE III LLC 7807 BAYMEADOWS RD E STE 205 JACKSONVILLE FL 32256	36-43-26-02-0000E.0490 17030 SUNNY LAKE CT ALVA FL 33920	RIVER HALL COUNTRY CLUB PH ONE DESC IN INST#2005-153068 BLK E LOT 49	364
RH VENTURE III LLC 7807 BAYMEADOWS RD E STE 205 JACKSONVILLE FL 32256	36-43-26-02-0000E.0500 17024 SUNNY LAKE CT ALVA FL 33920	RIVER HALL COUNTRY CLUB PH ONE DESC IN INST#2005-153068 BLK E LOT 50	365
ALBERT WILLIAM V + 17018 SUNNY LAKE CT ALVA FL 33920	36-43-26-02-0000E.0510 17018 SUNNY LAKE CT ALVA FL 33920	RIVER HALL COUNTRY CLUB PH ONE DESC IN INST#2005-153068 BLK E LOT 51	366
RHCC LLC 2970 LUCKIE RD WESTON FL 33331	36-43-26-02-0000G.0210 3377 CHESTNUT GROVE DR ALVA FL 33920	RIVER HALL COUNTRY CLUB PH ONE DESC IN INST#2005-153068 BLK G LOT 21	367
RHCC LLC 2970 LUCKIE RD WESTON FL 33331	36-43-26-02-0000G.0220 3383 CHESTNUT GROVE DR ALVA FL 33920	RIVER HALL COUNTRY CLUB PH ONE DESC IN INST#2005-153068 BLK G LOT 22	368
RHCC LLC 2970 LUCKIE RD WESTON FL 33331	36-43-26-02-0000G.0230 3389 CHESTNUT GROVE DR ALVA FL 33920	RIVER HALL COUNTRY CLUB PH ONE DESC IN INST#2005-153068 BLK G LOT 23	369
RHCC LLC 2970 LUCKIE RD WESTON FL 33331	36-43-26-02-0000G.0240 3393 CHESTNUT GROVE DR ALVA FL 33920	RIVER HALL COUNTRY CLUB PH ONE DESC IN INST#2005-153068 BLK G LOT 24	370
RHCC LLC 2970 LUCKIE RD WESTON FL 33331	36-43-26-02-0000G.0250 3399 CHESTNUT GROVE DR ALVA FL 33920	RIVER HALL COUNTRY CLUB PH ONE DESC IN INST#2005-153068 BLK G LOT 25	371
RHCC LLC 2970 LUCKIE RD	36-43-26-02-0000G.0260 3405 CHESTNUT GROVE DR	RIVER HALL COUNTRY CLUB PH ONE	372

WESTON FL 33331	ALVA FL 33920	DESC IN INST#2005-153068 BLK G LOT 26	
SANGIULIANO JOHN + BARBARA 3408 CHESTNUT GROVE DR ALVA FL 33920	36-43-26-02-0000G.0270 3408 CHESTNUT GROVE DR ALVA FL 33920	RIVER HALL COUNTRY CLUB PH ONE DESC IN INST#2005-153068 BLK G LOT 27	373
RHCC LLC 2970 LUCKIE RD WESTON FL 33331	36-43-26-02-0000G.0280 3404 CHESTNUT GROVE DR ALVA FL 33920	RIVER HALL COUNTRY CLUB PH ONE DESC IN INST#2005-153068 BLK G LOT 28	374
LANCASTER TIMOTHY ALLEN & 3398 CHESTNUT GROVE DR ALVA FL 33920	36-43-26-02-0000G.0290 3398 CHESTNUT GROVE DR ALVA FL 33920	RIVER HALL COUNTRY CLUB PH ONE DESC IN INST#2005-153068 BLK G LOT 29	375
SKINNER JAMES W 3392 CHESTNUT GROVE DR ALVA FL 33920	36-43-26-02-0000G.0300 3392 CHESTNUT GROVE DR ALVA FL 33920	RIVER HALL COUNTRY CLUB PH ONE DESC IN INST#2005-153068 BLK G LOT 30	376
BLUHM JEFFREY E & 3388 CHESTNUT GROVE DR ALVA FL 33920	36-43-26-02-0000G.0310 3388 CHESTNUT GROVE DR ALVA FL 33920	RIVER HALL COUNTRY CLUB PH ONE DESC IN INST#2005-153068 BLK G LOT 31	377
PERKINS TERRY + LAURA 3130 WALNUT GROVE LANE ALVA FL 33920	36-43-26-02-0000G.0320 3384 CHESTNUT GROVE DR ALVA FL 33920	RIVER HALL COUNTRY CLUB PH ONE DESC IN INST#2005-153068 BLK G LOT 32	378
MITCHELL KENNETH D + SONJA M 3380 CHESTNUT GROVE DR ALVA FL 33920	36-43-26-02-0000G.0330 3380 CHESTNUT GROVE DR ALVA FL 33920	RIVER HALL COUNTRY CLUB PH ONE DESC IN INST#2005-153068 BLK G LOT 33	379
TEMPESTA KIM TR 3376 CHESTNUT GROVE DR ALVA FL 33920	36-43-26-02-0000G.0340 3376 CHESTNUT GROVE DR ALVA FL 33920	RIVER HALL COUNTRY CLUB PH ONE DESC IN INST#2005-153068 BLK G LOT 34	380
HARRIS DAVID D TR 3306 CHESTNUT GROVE DR ALVA FL 33920	36-43-26-02-0000G.0430 3306 CHESTNUT GROVE DR ALVA FL 33920	RIVER HALL COUNTRY CLUB PH ONE DESC IN INST#2005-153068 BLK G LOT 43	381
RHCC LLC 2970 LUCKIE RD WESTON FL 33331	36-43-26-02-0000G.0440 3300 CHESTNUT GROVE DR ALVA FL 33920	RIVER HALL COUNTRY CLUB PH ONE DESC IN INST#2005-153068 BLK G LOT 44	382
RIVER HALL CDD WRATHELL HUNT & ASSOCIATES LLC 2300 GLADES RD STE 410W BOCA RATON FL 33431	36-43-26-02-000D8.0000 RIVER HALL COUNTRY CLUB C/E ALVA FL 33920	RIVER HALL COUNTRY CLUB PH ONE DESC IN INST#2005-153068 TRACT D-8	383
RIVER HALL CDD WRATHELL HUNT & ASSOCIATES LLC 2300 GLADES RD STE 410W BOCA RATON FL 33431	36-43-26-02-000D9.0000 RIVER HALL COUNTRY CLUB C/E ALVA FL 33920	RIVER HALL COUNTRY CLUB PH ONE DESC IN INST#2005-153068 TRACT D-9	384
RIVER HALL CDD WRATHELL HUNT & ASSOCIATES LLC 2300 GLADES RD STE 410W BOCA RATON FL 33431	36-43-26-02-00B13.0000 SUBMERGED ALVA FL	RIVER HALL COUNTRY CLUB PH ONE DESC IN INST#2005-153068 TRACT B-13	385
RIVER HALL CDD WRATHELL HUNT & ASSOCIATES LLC	36-43-26-02-00B14.0000 SUBMERGED ALVA FL	RIVER HALL COUNTRY CLUB PH ONE	386

2300 GLADES RD STE 410W BOCA RATON FL 33431		DESC IN INST#2005-153068 TRACT B-14	
RIVER HALL CDD WRATHELL HUNT & ASSOCIATES LLC 2300 GLADES RD STE 410W BOCA RATON FL 33431	36-43-26-02-00B15.0000 SUBMERGED ALVA FL	RIVER HALL COUNTRY CLUB PH ONE DESC IN INST#2005-153068 TRACT B-15	387
RIVER HALL CDD WRATHELL HUNT & ASSOCIATES LLC 2300 GLADES RD STE 410W BOCA RATON FL 33431	36-43-26-02-00D10.0000 RIVER HALL COUNTRY CLUB C/E ALVA FL 33920	RIVER HALL COUNTRY CLUB PH ONE DESC IN INST#2005-153068 TRACT D-10	388
PULTE HOME COMPANY LLC 24311 WALDEN CENTER DR #300 BONITA SPRINGS FL 34134	36-43-26-03-0000D.0550 17109 OAKSTEAD DR ALVA FL 33920	RIVER HALL COUNTRY CLUB PHASE TWO DESC IN INST#2006- 409514 BLK D LOT 55	389
PULTE HOME COMPANY LLC 24311 WALDEN CENTER DR #300 BONITA SPRINGS FL 34134	36-43-26-03-0000D.0780 17098 OAKSTEAD DR ALVA FL 33920	RIVER HALL COUNTRY CLUB PHASE TWO DESC IN INST#2006- 409514 BLK D LOT 78	390
PULTE HOME COMPANY LLC 24311 WALDEN CENTER DR #300 BONITA SPRINGS FL 34134	36-43-26-03-0000E.0520 2997 SAGITTARIA LN ALVA FL 33920	RIVER HALL COUNTRY CLUB PHASE TWO DESC IN INST#2006- 409514 BLK E LOT 52	391
PULTE HOME COMPANY LLC 24311 WALDEN CENTER DR STE 300 BONITA SPRINGS FL 34134	36-43-26-03-0000E.0700 2988 SAGITTARIA LN ALVA FL 33920	RIVER HALL COUNTRY CLUB PHASE TWO DESC IN INST#2006- 409514 BLK E LOT 70	392
LEIGHTON HARRY J & JOAN B TR 17100 EASY STREAM CT ALVA FL 33920	36-43-26-03-0000E.0710 17100 EASY STREAM CT ALVA FL 33920	RIVER HALL COUNTRY CLUB PHASE TWO DESC IN INST#2006- 409514 BLK E LOT 71	393
PULTE HOME COMPANY LLC 24311 WALDEN CENTER DR STE 300 BONITA SPRINGS FL 34134	36-43-26-03-0000E.0720 17110 EASY STREAM CT ALVA FL 33920	RIVER HALL COUNTRY CLUB PHASE TWO DESC IN INST#2006- 409514 BLK E LOT 72	394
PULTE HOME COMPANY LLC 24311 WALDEN CENTER DR STE 300 BONITA SPRINGS FL 34134	36-43-26-03-0000E.0730 17120 EASY STREAM CT ALVA FL 33920	RIVER HALL COUNTRY CLUB PHASE TWO DESC IN INST#2006- 409514 BLK E LOT 73	395
PULTE HOME COMPANY LLC 24311 WALDEN CENTER DR STE 300 BONITA SPRINGS FL 34134	36-43-26-03-0000E.0740 17130 EASY STREAM CT ALVA FL 33920	RIVER HALL COUNTRY CLUB PHASE TWO DESC IN INST#2006- 409514 BLK E LOT 74	396
PULTE HOME COMPANY LLC 24311 WALDEN CENTER DR STE 300 BONITA SPRINGS FL 34134	36-43-26-03-0000E.0750 17140 EASY STREAM CT ALVA FL 33920	RIVER HALL COUNTRY CLUB PHASE TWO DESC IN INST#2006- 409514 BLK E LOT 75	397
PULTE HOME COMPANY LLC 24311 WALDEN CENTER DR STE 300 BONITA SPRINGS FL 34134	36-43-26-03-0000E.0760 17150 EASY STREAM CT ALVA FL 33920	RIVER HALL COUNTRY CLUB PHASE TWO DESC IN INST#2006- 409514 BLK E LOT 76	398
PULTE HOME COMPANY LLC 24311 WALDEN CENTER DR STE 300 BONITA SPRINGS FL 34134	36-43-26-03-0000E.0770 17160 EASY STREAM CT ALVA FL 33920	RIVER HALL COUNTRY CLUB PHASE TWO DESC IN INST#2006- 409514 BLK E LOT 77	399
SPINELLA FRANK J L/E 17170 EASY STREAM CT ALVA FL 33920	36-43-26-03-0000E.0780 17170 EASY STREAM CT ALVA FL 33920	RIVER HALL COUNTRY CLUB PHASE TWO DESC IN INST#2006- 409514 BLK E LOT 78	400

FARBER DAVID MARC & 3153 WALNUT GROVE LN ALVA FL 33920	36-43-26-03-0000F.0010 3153 WALNUT GROVE LN ALVA FL 33920	RIVER HALL COUNTRY CLUB PHASE TWO DESC IN INST#2006- 409514 BLK F LOT 1	401
WILSON JUSTIN & MELISSA 3147 WALNUT GROVE LN ALVA FL 33920	36-43-26-03-0000F.0020 3147 WALNUT GROVE LN ALVA FL 33920	RIVER HALL COUNTRY CLUB PHASE TWO DESC IN INST#2006- 409514 BLK F LOT 2	402
BINKOWSKI RICHARD ROBERT & 714 S STATE ST OSCODA MI 48750	36-43-26-03-0000F.0030 3141 WALNUT GROVE LN ALVA FL 33920	RIVER HALL COUNTRY CLUB PHASE TWO DESC IN INST#2006- 409514 BLK F LOT 3	403
PULTE HOME COMPANY LLC 24311 WALDEN CENTER DR STE 300 BONITA SPRINGS FL 34134	36-43-26-03-0000F.0040 3135 WALNUT GROVE LN ALVA FL 33920	RIVER HALL COUNTRY CLUB PHASE TWO DESC IN INST#2006- 409514 BLK F LOT 4	404
PULTE HOME COMPANY LLC 24311 WALDEN CENTER DR STE 300 BONITA SPRINGS FL 34134	36-43-26-03-0000F.0050 3129 WALNUT GROVE LN ALVA FL 33920	RIVER HALL COUNTRY CLUB PHASE TWO DESC IN INST#2006- 409514 BLK F LOT 5	405
BROCKMAN FREDERICK P & 3123 WALNUT GROVE LN ALVA FL 33920	36-43-26-03-0000F.0060 3123 WALNUT GROVE LN ALVA FL 33920	RIVER HALL COUNTRY CLUB PHASE TWO DESC IN INST#2006- 409514 BLK F LOT 6	406
SWITAJ LAWRENCE & PATRICIA 583 SOUTHSORE DR OXFORD MI 48371	36-43-26-03-0000F.0070 3117 WALNUT GROVE LN ALVA FL 33920	RIVER HALL COUNTRY CLUB PHASE TWO DESC IN INST#2006- 409514 BLK F LOT 7	407
PULTE HOME COMPANY LLC 24311 WALDEN CENTER DR STE 300 BONITA SPRINGS FL 34134	36-43-26-03-0000F.0080 3111 WALNUT GROVE LN ALVA FL 33920	RIVER HALL COUNTRY CLUB PHASE TWO DESC IN INST#2006- 409514 BLK F LOT 8	408
PULTE HOME COMPANY LLC 24311 WALDEN CENTER DR STE 300 BONITA SPRINGS FL 34134	36-43-26-03-0000F.0090 3105 WALNUT GROVE LN ALVA FL 33920	RIVER HALL COUNTRY CLUB PHASE TWO DESC IN INST#2006- 409514 BLK F LOT 9	409
PULTE HOME COMPANY LLC 24311 WALDEN CENTER DR STE 300 BONITA SPRINGS FL 34134	36-43-26-03-0000F.0100 3097 WALNUT GROVE LN ALVA FL 33920	RIVER HALL COUNTRY CLUB PHASE TWO DESC IN INST#2006- 409514 BLK F LOT 10	410
PULTE HOME COMPANY LLC 24311 WALDEN CENTER DR STE 300 BONITA SPRINGS FL 34134	36-43-26-03-0000F.0110 3091 WALNUT GROVE LN ALVA FL 33920	RIVER HALL COUNTRY CLUB PHASE TWO DESC IN INST#2006- 409514 BLK F LOT 11	411
PULTE HOME COMPANY LLC 24311 WALDEN CENTER DR STE 300 BONITA SPRINGS FL 34134	36-43-26-03-0000F.0120 3085 WALNUT GROVE LN ALVA FL 33920	RIVER HALL COUNTRY CLUB PHASE TWO DESC IN INST#2006- 409514 BLK F LOT 12	412
PULTE HOME COMPANY LLC 24311 WALDEN CENTER DR STE 300 BONITA SPRINGS FL 34134	36-43-26-03-0000F.0130 3079 WALNUT GROVE LN ALVA FL 33920	RIVER HALL COUNTRY CLUB PHASE TWO DESC IN INST#2006- 409514 BLK F LOT 13	413
PULTE HOME COMPANY LLC 24311 WALDEN CENTER DR STE 300 BONITA SPRINGS FL 34134	36-43-26-03-0000F.0140 3073 WALNUT GROVE LN ALVA FL 33920	RIVER HALL COUNTRY CLUB PHASE TWO DESC IN INST#2006- 409514 BLK F LOT 14	414
PULTE HOME COMPANY LLC 24311 WALDEN CENTER DR STE 300 BONITA SPRINGS FL 34134	36-43-26-03-0000F.0150 3067 WALNUT GROVE LN ALVA FL 33920	RIVER HALL COUNTRY CLUB PHASE TWO DESC IN INST#2006- 409514 BLK F LOT 15	415

PULTE HOME COMPANY LLC 24311 WALDEN CENTER DR STE 300 BONITA SPRINGS FL 34134	36-43-26-03-0000F.0160 3061 WALNUT GROVE LN ALVA FL 33920	RIVER HALL COUNTRY CLUB PHASE TWO DESC IN INST#2006- 409514 BLK F LOT 16	416
PULTE HOME COMPANY LLC 24311 WALDEN CENTER DR STE 300 BONITA SPRINGS FL 34134	36-43-26-03-0000F.0170 3055 WALNUT GROVE LN ALVA FL 33920	RIVER HALL COUNTRY CLUB PHASE TWO DESC IN INST#2006- 409514 BLK F LOT 17	417
PULTE HOME COMPANY LLC 24311 WALDEN CENTER DR STE 300 BONITA SPRINGS FL 34134	36-43-26-03-0000F.0180 3049 WALNUT GROVE LN ALVA FL 33920	RIVER HALL COUNTRY CLUB PHASE TWO DESC IN INST#2006- 409514 BLK F LOT 18	418
PULTE HOME COMPANY LLC 24311 WALDEN CENTER DR STE 300 BONITA SPRINGS FL 34134	36-43-26-03-0000F.0190 3043 WALNUT GROVE LN ALVA FL 33920	RIVER HALL COUNTRY CLUB PHASE TWO DESC IN INST#2006- 409514 BLK F LOT 19	419
PULTE HOME COMPANY LLC 24311 WALDEN CENTER DR STE 300 BONITA SPRINGS FL 34134	36-43-26-03-0000F.0200 3037 WALNUT GROVE LN ALVA FL 33920	RIVER HALL COUNTRY CLUB PHASE TWO DESC IN INST#2006- 409514 BLK F LOT 20	420
PULTE HOME COMPANY LLC 24311 WALDEN CENTER DR STE 300 BONITA SPRINGS FL 34134	36-43-26-03-0000F.0210 3031 WALNUT GROVE LN ALVA FL 33920	RIVER HALL COUNTRY CLUB PHASE TWO DESC IN INST#2006- 409514 BLK F LOT 21	421
PULTE HOME COMPANY LLC 24311 WALDEN CENTER DR STE 300 BONITA SPRINGS FL 34134	36-43-26-03-0000F.0220 3025 WALNUT GROVE LN ALVA FL 33920	RIVER HALL COUNTRY CLUB PHASE TWO DESC IN INST#2006- 409514 BLK F LOT 22	422
PULTE HOME COMPANY LLC 24311 WALDEN CENTER DR STE 300 BONITA SPRINGS FL 34134	36-43-26-03-0000F.0230 3021 WALNUT GROVE LN ALVA FL 33920	RIVER HALL COUNTRY CLUB PHASE TWO DESC IN INST#2006- 409514 BLK F LOT 23	423
NAVIN KEVIN 3015 WALNUT GROVE LN ALVA FL 33920	36-43-26-03-0000F.0240 3015 WALNUT GROVE LN ALVA FL 33920	RIVER HALL COUNTRY CLUB PHASE TWO DESC IN INST#2006- 409514 BLK F LOT 24	424
PULTE HOME COMPANY LLC 24311 WALDEN CENTER DR STE 300 BONITA SPRINGS FL 34134	36-43-26-03-0000F.0250 3007 WALNUT GROVE LN ALVA FL 33920	RIVER HALL COUNTRY CLUB PHASE TWO DESC IN INST#2006- 409514 BLK F LOT 25	425
JANOCKO JOSEPH & 3002 WALNUT GROVE LN ALVA FL 33920	36-43-26-03-0000F.0260 3002 WALNUT GROVE LN ALVA FL 33920	RIVER HALL COUNTRY CLUB PHASE TWO DESC IN INST#2006- 409514 BLK F LOT 26	426
SPIKER ROBERT B & NANCY S TR 3008 WALNUT GROVE LN ALVA FL 33920	36-43-26-03-0000F.0270 3008 WALNUT GROVE LN ALVA FL 33920	RIVER HALL COUNTRY CLUB PHASE TWO DESC IN INST#2006- 409514 BLK F LOT 27	427
PULTE HOME COMPANY LLC 24311 WALDEN CENTER DR STE 300 BONITA SPRINGS FL 34134	36-43-26-03-0000F.0280 3014 WALNUT GROVE LN ALVA FL 33920	RIVER HALL COUNTRY CLUB PHASE TWO DESC IN INST#2006- 409514 BLK F LOT 28	428
PULTE HOME COMPANY LLC 24311 WALDEN CENTER DR STE 300 BONITA SPRINGS FL 34134	36-43-26-03-0000F.0290 3020 WALNUT GROVE LN ALVA FL 33920	RIVER HALL COUNTRY CLUB PHASE TWO DESC IN INST#2006- 409514 BLK F LOT 29	429
PULTE HOME COMPANY LLC 24311 WALDEN CENTER DR STE 300 BONITA SPRINGS FL 34134	36-43-26-03-0000F.0300 3026 WALNUT GROVE LN ALVA FL 33920	RIVER HALL COUNTRY CLUB PHASE TWO DESC IN INST#2006- 409514 BLK F LOT 30	430

PULTE HOME COMPANY LLC 24311 WALDEN CENTER DR STE 300 BONITA SPRINGS FL 34134	36-43-26-03-0000F.0310 3032 WALNUT GROVE LN ALVA FL 33920	RIVER HALL COUNTRY CLUB PHASE TWO DESC IN INST#2006- 409514 BLK F LOT 31	431
FORD MICHAEL D TR 3038 WALNUT GROVE LN ALVA FL 33920	36-43-26-03-0000F.0320 3038 WALNUT GROVE LN ALVA FL 33920	RIVER HALL COUNTRY CLUB PHASE TWO DESC IN INST#2006- 409514 BLK F LOT 32	432
KOSTREWA KAREN L & ROBERT H 3044 WALNUT GROVE LN ALVA FL 33920	36-43-26-03-0000F.0330 3044 WALNUT GROVE LN ALVA FL 33920	RIVER HALL COUNTRY CLUB PHASE TWO DESC IN INST#2006- 409514 BLK F LOT 33	433
PULTE HOME COMPANY LLC 24311 WALDEN CENTER DR STE 300 BONITA SPRINGS FL 34134	36-43-26-03-0000F.0340 3050 WALNUT GROVE LN ALVA FL 33920	RIVER HALL COUNTRY CLUB PHASE TWO DESC IN INST#2006- 409514 BLK F LOT 34	434
GIBSON THOMAS & CHRISTINE 3056 WALNUT GROVE LN ALVA FL 33920	36-43-26-03-0000F.0350 3056 WALNUT GROVE LN ALVA FL 33920	RIVER HALL COUNTRY CLUB PHASE TWO DESC IN INST#2006- 409514 BLK F LOT 35	435
PULTE HOME COMPANY LLC 24311 WALDEN CENTER DR STE 300 BONITA SPRINGS FL 34134	36-43-26-03-0000F.0360 3062 WALNUT GROVE LN ALVA FL 33920	RIVER HALL COUNTRY CLUB PHASE TWO DESC IN INST#2006- 409514 BLK F LOT 36	436
PULTE HOME COMPANY LLC 24311 WALDEN CENTER DR STE 300 BONITA SPRINGS FL 34134	36-43-26-03-0000F.0370 3068 WALNUT GROVE LN ALVA FL 33920	RIVER HALL COUNTRY CLUB PHASE TWO DESC IN INST#2006- 409514 BLK F LOT 37	437
PULTE HOME COMPANY LLC 24311 WALDEN CENTER DR STE 300 BONITA SPRINGS FL 34134	36-43-26-03-0000F.0380 3074 WALNUT GROVE LN ALVA FL 33920	RIVER HALL COUNTRY CLUB PHASE TWO DESC IN INST#2006- 409514 BLK F LOT 38	438
PULTE HOME COMPANY LLC 24311 WALDEN CENTER DR STE 300 BONITA SPRINGS FL 34134	36-43-26-03-0000F.0390 3080 WALNUT GROVE LN ALVA FL 33920	RIVER HALL COUNTRY CLUB PHASE TWO DESC IN INST#2006- 409514 BLK F LOT 39	439
PULTE HOME COMPANY LLC 24311 WALDEN CENTER DR STE 300 BONITA SPRINGS FL 34134	36-43-26-03-0000F.0400 3086 WALNUT GROVE LN ALVA FL 33920	RIVER HALL COUNTRY CLUB PHASE TWO DESC IN INST#2006- 409514 BLK F LOT 40	440
PULTE HOME COMPANY LLC 24311 WALDEN CENTER DR STE 300 BONITA SPRINGS FL 34134	36-43-26-03-0000F.0410 3092 WALNUT GROVE LN ALVA FL 33920	RIVER HALL COUNTRY CLUB PHASE TWO DESC IN INST#2006- 409514 BLK F LOT 41	441
PULTE HOME COMPANY LLC 24311 WALDEN CENTER DR STE 300 BONITA SPRINGS FL 34134	36-43-26-03-0000F.0420 3098 WALNUT GROVE LN ALVA FL 33920	RIVER HALL COUNTRY CLUB PHASE TWO DESC IN INST#2006- 409514 BLK F LOT 42	442
PULTE HOME COMPANY LLC 24311 WALDEN CENTER DR STE 300 BONITA SPRINGS FL 34134	36-43-26-03-0000F.0430 3104 WALNUT GROVE LN ALVA FL 33920	RIVER HALL COUNTRY CLUB PHASE TWO DESC IN INST#2006- 409514 BLK F LOT 43	443
DUKES SCOTT & SHANNON MARIE 3108 WALNUT GROVE LN ALVA FL 33920	36-43-26-03-0000F.0440 3108 WALNUT GROVE LN ALVA FL 33920	RIVER HALL COUNTRY CLUB PHASE TWO DESC IN INST#2006- 409514 BLK F LOT 44	444
ALBANO NANETTE & MARK + 3112 WALNUT GROVE LN ALVA FL 33920	36-43-26-03-0000F.0450 3112 WALNUT GROVE LN ALVA FL 33920	RIVER HALL COUNTRY CLUB PHASE TWO DESC IN INST#2006- 409514 BLK F LOT 45	445

PULTE HOME COMPANY LLC 24311 WALDEN CENTER DR STE 300 BONITA SPRINGS FL 34134	36-43-26-03-0000F.0460 3118 WALNUT GROVE LN ALVA FL 33920	RIVER HALL COUNTRY CLUB PHASE TWO DESC IN INST#2006- 409514 BLK F LOT 46	446
PAYNTER NELSON L & 3124 WALNUT GROVE LN ALVA FL 33920	36-43-26-03-0000F.0470 3124 WALNUT GROVE LN ALVA FL 33920	RIVER HALL COUNTRY CLUB PHASE TWO DESC IN INST#2006- 409514 BLK F LOT 47	447
PERKINS TERENCE J & LAURA J 3130 WALNUT GROVE LN ALVA FL 33920	36-43-26-03-0000F.0480 3130 WALNUT GROVE LN ALVA FL 33920	RIVER HALL COUNTRY CLUB PHASE TWO DESC IN INST#2006- 409514 BLK F LOT 48	448
CLARK TIMOTHY R & KATHRYN S 2370 THOMPSON RUN RD ZANESVILLE OH 43701	36-43-26-03-0000F.0490 3136 WALNUT GROVE LN ALVA FL 33920	RIVER HALL COUNTRY CLUB PHASE TWO DESC IN INST#2006- 409514 BLK F LOT 49	449
DOMMENICK JOSEPH J + 3142 WALNUT GROVE LN ALVA FL 33920	36-43-26-03-0000F.0500 3142 WALNUT GROVE LN ALVA FL 33920	RIVER HALL COUNTRY CLUB PHASE TWO DESC IN INST#2006- 409514 BLK F LOT 50	450
CARAPELLA PAUL J & KATHY K TR 3148 WALNUT GROVE LN ALVA FL 33920	36-43-26-03-0000F.0510 3148 WALNUT GROVE LN ALVA FL 33920	RIVER HALL COUNTRY CLUB PHASE TWO DESC IN INST#2006- 409514 BLK F LOT 51	451
BERMAN MARK TR 3154 WALNUT GROVE LN ALVA FL 33920	36-43-26-03-0000F.0520 3154 WALNUT GROVE LN ALVA FL 33920	RIVER HALL COUNTRY CLUB PHASE TWO DESC IN INST#2006- 409514 BLK F LOT 52	452
RH VENTURE III LLC 7807 BAYMEADOWS RD E STE 205 JACKSONVILLE FL 32256	36-43-26-03-0000H.0010 17099 BISHOP BLVD ALVA FL 33920	RIVER HALL COUNTRY CLUB PHASE TWO DESC IN INST#2006- 409514 BLK H LOT 1	453
RH VENTURE III LLC 7807 BAYMEADOWS RD E STE 205 JACKSONVILLE FL 32256	36-43-26-03-0000H.0020 17087 BISHOP BLVD ALVA FL 33920	RIVER HALL COUNTRY CLUB PHASE TWO DESC IN INST#2006- 409514 BLK H LOT 2	454
RH VENTURE III LLC 7807 BAYMEADOWS RD E STE 205 JACKSONVILLE FL 32256	36-43-26-03-0000H.0030 17075 BISHOP BLVD ALVA FL 33920	RIVER HALL COUNTRY CLUB PHASE TWO DESC IN INST#2006- 409514 BLK H LOT 3	455
RH VENTURE III LLC 7807 BAYMEADOWS RD E STE 205 JACKSONVILLE FL 32256	36-43-26-03-0000H.0040 17063 BISHOP BLVD ALVA FL 33920	RIVER HALL COUNTRY CLUB PHASE TWO DESC IN INST#2006- 409514 BLK H LOT 4	456
RH VENTURE III LLC 7807 BAYMEADOWS RD E STE 205 JACKSONVILLE FL 32256	36-43-26-03-0000H.0050 17053 BISHOP BLVD ALVA FL 33920	RIVER HALL COUNTRY CLUB PHASE TWO DESC IN INST#2006- 409514 BLK H LOT 5	457
RH VENTURE III LLC 7807 BAYMEADOWS RD E STE 205 JACKSONVILLE FL 32256	36-43-26-03-0000H.0060 17041 BISHOP BLVD ALVA FL 33920	RIVER HALL COUNTRY CLUB PHASE TWO DESC IN INST#2006- 409514 BLK H LOT 6	458
RH VENTURE III LLC 7807 BAYMEADOWS RD E STE 205 JACKSONVILLE FL 32256	36-43-26-03-0000H.0070 17029 BISHOP BLVD ALVA FL 33920	RIVER HALL COUNTRY CLUB PHASE TWO DESC IN INST#2006- 409514 BLK H LOT 7	459
RH VENTURE III LLC 7807 BAYMEADOWS RD E STE 205 JACKSONVILLE FL 32256	36-43-26-03-0000H.0080 17017 BISHOP BLVD ALVA FL 33920	RIVER HALL COUNTRY CLUB PHASE TWO DESC IN INST#2006- 409514 BLK H LOT 8	460

RH VENTURE III LLC 7807 BAYMEADOWS RD E STE 205 JACKSONVILLE FL 32256	36-43-26-03-0000H.0090 17011 BISHOP BLVD ALVA FL 33920	RIVER HALL COUNTRY CLUB PHASE TWO DESC IN INST#2006- 409514 BLK H LOT 9	461
RH VENTURE III LLC 7807 BAYMEADOWS RD E STE 205 JACKSONVILLE FL 32256	36-43-26-03-0000H.0100 17000 BISHOP BLVD ALVA FL 33920	RIVER HALL COUNTRY CLUB PHASE TWO DESC IN INST#2006- 409514 BLK H LOT 10	462
RH VENTURE III LLC 7807 BAYMEADOWS RD E STE 205 JACKSONVILLE FL 32256	36-43-26-03-0000H.0110 17012 BISHOP BLVD ALVA FL 33920	RIVER HALL COUNTRY CLUB PHASE TWO DESC IN INST#2006- 409514 BLK H LOT 11	463
RH VENTURE III LLC 7807 BAYMEADOWS RD E STE 205 JACKSONVILLE FL 32256	36-43-26-03-0000H.0120 17018 BISHOP BLVD ALVA FL 33920	RIVER HALL COUNTRY CLUB PHASE TWO DESC IN INST#2006- 409514 BLK H LOT 12	464
RH VENTURE III LLC 7807 BAYMEADOWS RD E STE 205 JACKSONVILLE FL 32256	36-43-26-03-0000H.0130 3501 WATERWILLOW CT ALVA FL 33920	RIVER HALL COUNTRY CLUB PHASE TWO DESC IN INST#2006- 409514 BLK H LOT 13	465
RH VENTURE III LLC 7807 BAYMEADOWS RD E STE 205 JACKSONVILLE FL 32256	36-43-26-03-0000H.0140 3507 WATERWILLOW CT ALVA FL 33920	RIVER HALL COUNTRY CLUB PHASE TWO DESC IN INST#2006- 409514 BLK H LOT 14	466
RH VENTURE III LLC 7807 BAYMEADOWS RD E STE 205 JACKSONVILLE FL 32256	36-43-26-03-0000H.0150 3520 WATERWILLOW CT ALVA FL 33920	RIVER HALL COUNTRY CLUB PHASE TWO DESC IN INST#2006- 409514 BLK H LOT 15	467
RH VENTURE III LLC 7807 BAYMEADOWS RD E STE 205 JACKSONVILLE FL 32256	36-43-26-03-0000H.0160 3512 WATERWILLOW CT ALVA FL 33920	RIVER HALL COUNTRY CLUB PHASE TWO DESC IN INST#2006- 409514 BLK H LOT 16	468
RH VENTURE III LLC 7807 BAYMEADOWS RD E STE 205 JACKSONVILLE FL 32256	36-43-26-03-0000H.0170 3506 WATERWILLOW CT ALVA FL 33920	RIVER HALL COUNTRY CLUB PHASE TWO DESC IN INST#2006- 409514 BLK H LOT 17	469
RH VENTURE III LLC 7807 BAYMEADOWS RD E STE 205 JACKSONVILLE FL 32256	36-43-26-03-0000H.0180 17042 BISHOP BLVD ALVA FL 33920	RIVER HALL COUNTRY CLUB PHASE TWO DESC IN INST#2006- 409514 BLK H LOT 18	470
RH VENTURE III LLC 7807 BAYMEADOWS RD E STE 205 JACKSONVILLE FL 32256	36-43-26-03-0000H.0190 17054 BISHOP BLVD ALVA FL 33920	RIVER HALL COUNTRY CLUB PHASE TWO DESC IN INST#2006- 409514 BLK H LOT 19	471
RH VENTURE III LLC 7807 BAYMEADOWS RD E STE 205 JACKSONVILLE FL 32256	36-43-26-03-0000H.0200 17066 BISHOP BLVD ALVA FL 33920	RIVER HALL COUNTRY CLUB PHASE TWO DESC IN INST#2006- 409514 BLK H LOT 20	472
RH VENTURE III LLC 7807 BAYMEADOWS RD E STE 205 JACKSONVILLE FL 32256	36-43-26-03-0000H.0210 17078 BISHOP BLVD ALVA FL 33920	RIVER HALL COUNTRY CLUB PHASE TWO DESC IN INST#2006- 409514 BLK H LOT 21	473
RH VENTURE III LLC 7807 BAYMEADOWS RD E STE 205 JACKSONVILLE FL 32256	36-43-26-03-0000H.0220 17090 BISHOP BLVD ALVA FL 33920	RIVER HALL COUNTRY CLUB PHASE TWO DESC IN INST#2006- 409514 BLK H LOT 22	474
RH VENTURE III LLC 7807 BAYMEADOWS RD E STE 205 JACKSONVILLE FL 32256	36-43-26-03-0000H.0230 17102 BISHOP BLVD ALVA FL 33920	RIVER HALL COUNTRY CLUB PHASE TWO DESC IN INST#2006- 409514 BLK H LOT 23	475

RH VENTURE III LLC 7807 BAYMEADOWS RD E STE 205 JACKSONVILLE FL 32256	36-43-26-03-0000J.0010 3400 WESTON MANOR DR ALVA FL 33920	RIVER HALL COUNTRY CLUB PHASE TWO DESC IN INST#2006- 409514 BLK J LOT 1	476
RH VENTURE III LLC 7807 BAYMEADOWS RD E STE 205 JACKSONVILLE FL 32256	36-43-26-03-0000J.0020 3398 WESTON MANOR DR ALVA FL 33920	RIVER HALL COUNTRY CLUB PHASE TWO DESC IN INST#2006- 409514 BLK J LOT 2	477
RH VENTURE III LLC 7807 BAYMEADOWS RD E STE 205 JACKSONVILLE FL 32256	36-43-26-03-0000J.0030 3394 WESTON MANOR DR ALVA FL 33920	RIVER HALL COUNTRY CLUB PHASE TWO DESC IN INST#2006- 409514 BLK J LOT 3	478
RH VENTURE III LLC 7807 BAYMEADOWS RD E STE 205 JACKSONVILLE FL 32256	36-43-26-03-0000J.0040 3390 WESTON MANOR DR ALVA FL 33920	RIVER HALL COUNTRY CLUB PHASE TWO DESC IN INST#2006- 409514 BLK J LOT 4	479
RH VENTURE III LLC 7807 BAYMEADOWS RD E STE 205 JACKSONVILLE FL 32256	36-43-26-03-0000J.0050 3388 WESTON MANOR DR ALVA FL 33920	RIVER HALL COUNTRY CLUB PHASE TWO DESC IN INST#2006- 409514 BLK J LOT 5	480
RH VENTURE III LLC 7807 BAYMEADOWS RD E STE 205 JACKSONVILLE FL 32256	36-43-26-03-0000J.0060 3382 WESTON MANOR DR ALVA FL 33920	RIVER HALL COUNTRY CLUB PHASE TWO DESC IN INST#2006- 409514 BLK J LOT 6	481
RH VENTURE III LLC 7807 BAYMEADOWS RD E STE 205 JACKSONVILLE FL 32256	36-43-26-03-0000J.0070 3376 WESTON MANOR DR ALVA FL 33920	RIVER HALL COUNTRY CLUB PHASE TWO DESC IN INST#2006- 409514 BLK J LOT 7	482
RH VENTURE III LLC 7807 BAYMEADOWS RD E STE 205 JACKSONVILLE FL 32256	36-43-26-03-0000J.0080 3370 WESTON MANOR DR ALVA FL 33920	RIVER HALL COUNTRY CLUB PHASE TWO DESC IN INST#2006- 409514 BLK J LOT 8	483
RH VENTURE III LLC 7807 BAYMEADOWS RD E STE 205 JACKSONVILLE FL 32256	36-43-26-03-0000J.0090 3364 WESTON MANOR DR ALVA FL 33920	RIVER HALL COUNTRY CLUB PHASE TWO DESC IN INST#2006- 409514 BLK J LOT 9	484
RH VENTURE III LLC 7807 BAYMEADOWS RD E STE 205 JACKSONVILLE FL 32256	36-43-26-03-0000J.0100 3358 WESTON MANOR DR ALVA FL 33920	RIVER HALL COUNTRY CLUB PHASE TWO DESC IN INST#2006- 409514 BLK J LOT 10	485
RH VENTURE III LLC 7807 BAYMEADOWS RD E STE 205 JACKSONVILLE FL 32256	36-43-26-03-0000J.0110 3350 WESTON MANOR DR ALVA FL 33920	RIVER HALL COUNTRY CLUB PHASE TWO DESC IN INST#2006- 409514 BLK J LOT 11	486
RH VENTURE III LLC 7807 BAYMEADOWS RD E STE 205 JACKSONVILLE FL 32256	36-43-26-03-0000J.0120 3344 WESTON MANOR DR ALVA FL 33920	RIVER HALL COUNTRY CLUB PHASE TWO DESC IN INST#2006- 409514 BLK J LOT 12	487
RH VENTURE III LLC 7807 BAYMEADOWS RD E STE 205 JACKSONVILLE FL 32256	36-43-26-03-0000J.0130 3338 WESTON MANOR DR ALVA FL 33920	RIVER HALL COUNTRY CLUB PHASE TWO DESC IN INST#2006- 409514 BLK J LOT 13	488
RH VENTURE III LLC 7807 BAYMEADOWS RD E STE 205 JACKSONVILLE FL 32256	36-43-26-03-0000J.0140 3334 WESTON MANOR DR ALVA FL 33920	RIVER HALL COUNTRY CLUB PHASE TWO DESC IN INST#2006- 409514 BLK J LOT 14	489
RH VENTURE III LLC 7807 BAYMEADOWS RD E STE 205 JACKSONVILLE FL 32256	36-43-26-03-0000J.0150 3332 WESTON MANOR DR ALVA FL 33920	RIVER HALL COUNTRY CLUB PHASE TWO DESC IN INST#2006- 409514 BLK J LOT 15	490

RH VENTURE III LLC 7807 BAYMEADOWS RD E STE 205 JACKSONVILLE FL 32256	36-43-26-03-0000J.0160 3326 WESTON MANOR DR ALVA FL 33920	RIVER HALL COUNTRY CLUB PHASE TWO DESC IN INST#2006- 409514 BLK J LOT 16	491
RH VENTURE III LLC 7807 BAYMEADOWS RD E STE 205 JACKSONVILLE FL 32256	36-43-26-03-0000J.0170 3320 WESTON MANOR DR ALVA FL 33920	RIVER HALL COUNTRY CLUB PHASE TWO DESC IN INST#2006- 409514 BLK J LOT 17	492
RH VENTURE III LLC 7807 BAYMEADOWS RD E STE 205 JACKSONVILLE FL 32256	36-43-26-03-0000J.0180 3314 WESTON MANOR DR ALVA FL 33920	RIVER HALL COUNTRY CLUB PHASE TWO DESC IN INST#2006- 409514 BLK J LOT 18	493
RH VENTURE III LLC 7807 BAYMEADOWS RD E STE 205 JACKSONVILLE FL 32256	36-43-26-03-0000J.0190 3310 WESTON MANOR DR ALVA FL 33920	RIVER HALL COUNTRY CLUB PHASE TWO DESC IN INST#2006- 409514 BLK J LOT 19	494
RH VENTURE III LLC 7807 BAYMEADOWS RD E STE 205 JACKSONVILLE FL 32256	36-43-26-03-0000J.0200 3306 WESTON MANOR DR ALVA FL 33920	RIVER HALL COUNTRY CLUB PHASE TWO DESC IN INST#2006- 409514 BLK J LOT 20	495
RH VENTURE III LLC 7807 BAYMEADOWS RD E STE 205 JACKSONVILLE FL 32256	36-43-26-03-0000J.0210 3302 WESTON MANOR DR ALVA FL 33920	RIVER HALL COUNTRY CLUB PHASE TWO DESC IN INST#2006- 409514 BLK J LOT 21	496
RH VENTURE III LLC 7807 BAYMEADOWS RD E STE 205 JACKSONVILLE FL 32256	36-43-26-03-0000J.0220 3296 WESTON MANOR DR ALVA FL 33920	RIVER HALL COUNTRY CLUB PHASE TWO DESC IN INST#2006- 409514 BLK J LOT 22	497
RH VENTURE III LLC 7807 BAYMEADOWS RD E STE 205 JACKSONVILLE FL 32256	36-43-26-03-0000J.0230 3290 WESTON MANOR DR ALVA FL 33920	RIVER HALL COUNTRY CLUB PHASE TWO DESC IN INST#2006- 409514 BLK J LOT 23	498
RH VENTURE III LLC 7807 BAYMEADOWS RD E STE 205 JACKSONVILLE FL 32256	36-43-26-03-0000J.0240 3286 WESTON MANOR DR ALVA FL 33920	RIVER HALL COUNTRY CLUB PHASE TWO DESC IN INST#2006- 409514 BLK J LOT 24	499
RH VENTURE III LLC 7807 BAYMEADOWS RD E STE 205 JACKSONVILLE FL 32256	36-43-26-03-0000J.0250 3282 WESTON MANOR DR ALVA FL 33920	RIVER HALL COUNTRY CLUB PHASE TWO DESC IN INST#2006- 409514 BLK J LOT 25	500
RH VENTURE III LLC 7807 BAYMEADOWS RD E STE 205 JACKSONVILLE FL 32256	36-43-26-03-0000J.0810 3120 WESTON MANOR DR ALVA FL 33920	RIVER HALL COUNTRY CLUB PHASE TWO DESC IN INST#2006- 409514 BLK J LOT 81	501
RH VENTURE III LLC 7807 BAYMEADOWS RD E STE 205 JACKSONVILLE FL 32256	36-43-26-03-0000J.0820 3116 WESTON MANOR DR ALVA FL 33920	RIVER HALL COUNTRY CLUB PHASE TWO DESC IN INST#2006- 409514 BLK J LOT 82	502
RH VENTURE III LLC 7807 BAYMEADOWS RD E STE 205 JACKSONVILLE FL 32256	36-43-26-03-0000J.0830 3112 WESTON MANOR DR ALVA FL 33920	RIVER HALL COUNTRY CLUB PHASE TWO DESC IN INST#2006- 409514 BLK J LOT 83	503
RH VENTURE III LLC 7807 BAYMEADOWS RD E STE 205 JACKSONVILLE FL 32256	36-43-26-03-0000J.0840 3108 WESTON MANOR DR ALVA FL 33920	RIVER HALL COUNTRY CLUB PHASE TWO DESC IN INST#2006- 409514 BLK J LOT 84	504
RH VENTURE III LLC 7807 BAYMEADOWS RD E STE 205 JACKSONVILLE FL 32256	36-43-26-03-0000J.0850 3104 WESTON MANOR DR ALVA FL 33920	RIVER HALL COUNTRY CLUB PHASE TWO DESC IN INST#2006- 409514 BLK J LOT 85	505

RH VENTURE III LLC 7807 BAYMEADOWS RD E STE 205 JACKSONVILLE FL 32256	36-43-26-03-0000J.0860 3100 WESTON MANOR DR ALVA FL 33920	RIVER HALL COUNTRY CLUB PHASE TWO DESC IN INST#2006- 409514 BLK J LOT 86	506
RH VENTURE III LLC 7807 BAYMEADOWS RD E STE 205 JACKSONVILLE FL 32256	36-43-26-03-0000J.0870 3096 WESTON MANOR DR ALVA FL 33920	RIVER HALL COUNTRY CLUB PHASE TWO DESC IN INST#2006- 409514 BLK J LOT 87	507
RH VENTURE III LLC 7807 BAYMEADOWS RD E STE 205 JACKSONVILLE FL 32256	36-43-26-03-0000J.0880 3092 WESTON MANOR DR ALVA FL 33920	RIVER HALL COUNTRY CLUB PHASE TWO DESC IN INST#2006- 409514 BLK J LOT 88	508
RH VENTURE III LLC 7807 BAYMEADOWS RD E STE 205 JACKSONVILLE FL 32256	36-43-26-03-0000J.0890 3088 WESTON MANOR DR ALVA FL 33920	RIVER HALL COUNTRY CLUB PHASE TWO DESC IN INST#2006- 409514 BLK J LOT 89	509
RH VENTURE III LLC 7807 BAYMEADOWS RD E STE 205 JACKSONVILLE FL 32256	36-43-26-03-0000J.0900 3084 WESTON MANOR DR ALVA FL 33920	RIVER HALL COUNTRY CLUB PHASE TWO DESC IN INST#2006- 409514 BLK J LOT 90	510
RH VENTURE III LLC 7807 BAYMEADOWS RD E STE 205 JACKSONVILLE FL 32256	36-43-26-03-0000J.0910 3080 WESTON MANOR DR ALVA FL 33920	RIVER HALL COUNTRY CLUB PHASE TWO DESC IN INST#2006- 409514 BLK J LOT 91	511
RH VENTURE III LLC 7807 BAYMEADOWS RD E STE 205 JACKSONVILLE FL 32256	36-43-26-03-0000J.0920 3076 WESTON MANOR DR ALVA FL 33920	RIVER HALL COUNTRY CLUB PHASE TWO DESC IN INST#2006- 409514 BLK J LOT 92	512
RH VENTURE III LLC 7807 BAYMEADOWS RD E STE 205 JACKSONVILLE FL 32256	36-43-26-03-0000J.0930 3072 WESTON MANOR DR ALVA FL 33920	RIVER HALL COUNTRY CLUB PHASE TWO DESC IN INST#2006- 409514 BLK J LOT 93	513
RH VENTURE III LLC 7807 BAYMEADOWS RD E STE 205 JACKSONVILLE FL 32256	36-43-26-03-0000J.0940 3068 WESTON MANOR DR ALVA FL 33920	RIVER HALL COUNTRY CLUB PHASE TWO DESC IN INST#2006- 409514 BLK J LOT 94	514
RH VENTURE III LLC 7807 BAYMEADOWS RD E STE 205 JACKSONVILLE FL 32256	36-43-26-03-0000J.0950 3064 WESTON MANOR DR ALVA FL 33920	RIVER HALL COUNTRY CLUB PHASE TWO DESC IN INST#2006- 409514 BLK J LOT 95	515
RH VENTURE III LLC 7807 BAYMEADOWS RD E STE 205 JACKSONVILLE FL 32256	36-43-26-03-0000J.0960 3060 WESTON MANOR DR ALVA FL 33920	RIVER HALL COUNTRY CLUB PHASE TWO DESC IN INST#2006- 409514 BLK J LOT 96	516
RH VENTURE III LLC 7807 BAYMEADOWS RD E STE 205 JACKSONVILLE FL 32256	36-43-26-03-0000J.0970 3056 WESTON MANOR DR ALVA FL 33920	RIVER HALL COUNTRY CLUB PHASE TWO DESC IN INST#2006- 409514 BLK J LOT 97	517
RH VENTURE III LLC 7807 BAYMEADOWS RD E STE 205 JACKSONVILLE FL 32256	36-43-26-03-0000J.0980 3052 WESTON MANOR DR ALVA FL 33920	RIVER HALL COUNTRY CLUB PHASE TWO DESC IN INST#2006- 409514 BLK J LOT 98	518
RH VENTURE III LLC 7807 BAYMEADOWS RD E STE 205 JACKSONVILLE FL 32256	36-43-26-03-0000J.0990 3048 WESTON MANOR DR ALVA FL 33920	RIVER HALL COUNTRY CLUB PHASE TWO DESC IN INST#2006- 409514 BLK J LOT 99	519
RH VENTURE III LLC 7807 BAYMEADOWS RD E STE 205 JACKSONVILLE FL 32256	36-43-26-03-0000J.1000 3044 WESTON MANOR DR ALVA FL 33920	RIVER HALL COUNTRY CLUB PHASE TWO DESC IN INST#2006- 409514 BLK J LOT 100	520

RH VENTURE III LLC 7807 BAYMEADOWS RD E STE 205 JACKSONVILLE FL 32256	36-43-26-03-0000J.1010 3040 WESTON MANOR DR ALVA FL 33920	RIVER HALL COUNTRY CLUB PHASE TWO DESC IN INST#2006- 409514 BLK J LOT 101	521
RH VENTURE III LLC 7807 BAYMEADOWS RD E STE 205 JACKSONVILLE FL 32256	36-43-26-03-0000J.1020 3036 WESTON MANOR DR ALVA FL 33920	RIVER HALL COUNTRY CLUB PHASE TWO DESC IN INST#2006- 409514 BLK J LOT 102	522
RH VENTURE III LLC 7807 BAYMEADOWS RD E STE 205 JACKSONVILLE FL 32256	36-43-26-03-0000J.1030 3032 WESTON MANOR DR ALVA FL 33920	RIVER HALL COUNTRY CLUB PHASE TWO DESC IN INST#2006- 409514 BLK J LOT 103	523
RH VENTURE III LLC 7807 BAYMEADOWS RD E STE 205 JACKSONVILLE FL 32256	36-43-26-03-0000J.1040 3028 WESTON MANOR DR ALVA FL 33920	RIVER HALL COUNTRY CLUB PHASE TWO DESC IN INST#2006- 409514 BLK J LOT 104	524
RH VENTURE III LLC 7807 BAYMEADOWS RD E STE 205 JACKSONVILLE FL 32256	36-43-26-03-0000J.1050 3024 WESTON MANOR DR ALVA FL 33920	RIVER HALL COUNTRY CLUB PHASE TWO DESC IN INST#2006- 409514 BLK J LOT 105	525
RH VENTURE III LLC 7807 BAYMEADOWS RD E STE 205 JACKSONVILLE FL 32256	36-43-26-03-0000J.1060 3331 WESTON MANOR DR ALVA FL 33920	RIVER HALL COUNTRY CLUB PHASE TWO DESC IN INST#2006- 409514 BLK J LOT 106	526
RH VENTURE III LLC 7807 BAYMEADOWS RD E STE 205 JACKSONVILLE FL 32256	36-43-26-03-0000J.1070 3045 WESTON MANOR DR ALVA FL 33920	RIVER HALL COUNTRY CLUB PHASE TWO DESC IN INST#2006- 409514 BLK J LOT 107	527
RH VENTURE III LLC 7807 BAYMEADOWS RD E STE 205 JACKSONVILLE FL 32256	36-43-26-03-0000J.1080 3049 WESTON MANOR DR ALVA FL 33920	RIVER HALL COUNTRY CLUB PHASE TWO DESC IN INST#2006- 409514 BLK J LOT 108	528
RH VENTURE III LLC 7807 BAYMEADOWS RD E STE 205 JACKSONVILLE FL 32256	36-43-26-03-0000J.1090 3053 WESTON MANOR DR ALVA FL 33920	RIVER HALL COUNTRY CLUB PHASE TWO DESC IN INST#2006- 409514 BLK J LOT 109	529
RH VENTURE III LLC 7807 BAYMEADOWS RD E STE 205 JACKSONVILLE FL 32256	36-43-26-03-0000J.1100 3057 WESTON MANOR DR ALVA FL 33920	RIVER HALL COUNTRY CLUB PHASE TWO DESC IN INST#2006- 409514 BLK J LOT 110	530
RH VENTURE III LLC 7807 BAYMEADOWS RD E STE 205 JACKSONVILLE FL 32256	36-43-26-03-0000J.1110 3061 WESTON MANOR DR ALVA FL 33920	RIVER HALL COUNTRY CLUB PHASE TWO DESC IN INST#2006- 409514 BLK J LOT 111	531
RH VENTURE III LLC 7807 BAYMEADOWS RD E STE 205 JACKSONVILLE FL 32256	36-43-26-03-0000J.1120 3065 WESTON MANOR DR ALVA FL 33920	RIVER HALL COUNTRY CLUB PHASE TWO DESC IN INST#2006- 409514 BLK J LOT 112	532
RH VENTURE III LLC 7807 BAYMEADOWS RD E STE 205 JACKSONVILLE FL 32256	36-43-26-03-0000J.1130 3069 WESTON MANOR DR ALVA FL 33920	RIVER HALL COUNTRY CLUB PHASE TWO DESC IN INST#2006- 409514 BLK J LOT 113	533
RH VENTURE III LLC 7807 BAYMEADOWS RD E STE 205 JACKSONVILLE FL 32256	36-43-26-03-0000J.1140 3073 WESTON MANOR DR ALVA FL 33920	RIVER HALL COUNTRY CLUB PHASE TWO DESC IN INST#2006- 409514 BLK J LOT 114	534
RH VENTURE III LLC 7807 BAYMEADOWS RD E STE 205 JACKSONVILLE FL 32256	36-43-26-03-0000J.1150 3077 WESTON MANOR DR ALVA FL 33920	RIVER HALL COUNTRY CLUB PHASE TWO DESC IN INST#2006- 409514 BLK J LOT 115	535

RH VENTURE III LLC 7807 BAYMEADOWS RD E STE 205 JACKSONVILLE FL 32256	36-43-26-03-0000J.1160 3081 WESTON MANOR DR ALVA FL 33920	RIVER HALL COUNTRY CLUB PHASE TWO DESC IN INST#2006- 409514 BLK J LOT 116	536
RH VENTURE III LLC 7807 BAYMEADOWS RD E STE 205 JACKSONVILLE FL 32256	36-43-26-03-0000J.1170 3083 WESTON MANOR DR ALVA FL 33920	RIVER HALL COUNTRY CLUB PHASE TWO DESC IN INST#2006- 409514 BLK J LOT 117	537
RH VENTURE III LLC 7807 BAYMEADOWS RD E STE 205 JACKSONVILLE FL 32256	36-43-26-03-0000J.1180 3091 WESTON MANOR DR ALVA FL 33920	RIVER HALL COUNTRY CLUB PHASE TWO DESC IN INST#2006- 409514 BLK J LOT 118	538
RH VENTURE III LLC 7807 BAYMEADOWS RD E STE 205 JACKSONVILLE FL 32256	36-43-26-03-0000J.1190 17200 RYMAN CT ALVA FL 33920	RIVER HALL COUNTRY CLUB PHASE TWO DESC IN INST#2006- 409514 BLK J LOT 119	539
RH VENTURE III LLC 7807 BAYMEADOWS RD E STE 205 JACKSONVILLE FL 32256	36-43-26-03-0000J.1200 17204 RYMAN CT ALVA FL 33920	RIVER HALL COUNTRY CLUB PHASE TWO DESC IN INST#2006- 409514 BLK J LOT 120	540
RH VENTURE III LLC 7807 BAYMEADOWS RD E STE 205 JACKSONVILLE FL 32256	36-43-26-03-0000J.1210 17208 RYMAN CT ALVA FL 33920	RIVER HALL COUNTRY CLUB PHASE TWO DESC IN INST#2006- 409514 BLK J LOT 121	541
RH VENTURE III LLC 7807 BAYMEADOWS RD E STE 205 JACKSONVILLE FL 32256	36-43-26-03-0000J.1220 17212 RYMAN CT ALVA FL 33920	RIVER HALL COUNTRY CLUB PHASE TWO DESC IN INST#2006- 409514 BLK J LOT 122	542
RH VENTURE III LLC 7807 BAYMEADOWS RD E STE 205 JACKSONVILLE FL 32256	36-43-26-03-0000J.1240 17213 RYMAN CT ALVA FL 33920	RIVER HALL COUNTRY CLUB PHASE TWO DESC IN INST#2006- 409514 BLK J LOT 124	543
RH VENTURE III LLC 7807 BAYMEADOWS RD E STE 205 JACKSONVILLE FL 32256	36-43-26-03-0000J.1250 17209 RYMAN CT ALVA FL 33920	RIVER HALL COUNTRY CLUB PHASE TWO DESC IN INST#2006- 409514 BLK J LOT 125	544
RH VENTURE III LLC 7807 BAYMEADOWS RD E STE 205 JACKSONVILLE FL 32256	36-43-26-03-0000J.1260 17205 RYMAN CT ALVA FL 33920	RIVER HALL COUNTRY CLUB PHASE TWO DESC IN INST#2006- 409514 BLK J LOT 126	545
RH VENTURE III LLC 7807 BAYMEADOWS RD E STE 205 JACKSONVILLE FL 32256	36-43-26-03-0000J.1270 17201 RYMAN CT ALVA FL 33920	RIVER HALL COUNTRY CLUB PHASE TWO DESC IN INST#2006- 409514 BLK J LOT 127	546
RH VENTURE III LLC 7807 BAYMEADOWS RD E STE 205 JACKSONVILLE FL 32256	36-43-26-03-0000J.1280 3111 WESTON MANOR DR ALVA FL 33920	RIVER HALL COUNTRY CLUB PHASE TWO DESC IN INST#2006- 409514 BLK J LOT 128	547
RH VENTURE III LLC 7807 BAYMEADOWS RD E STE 205 JACKSONVILLE FL 32256	36-43-26-03-0000J.1290 3115 WESTON MANOR DR ALVA FL 33920	RIVER HALL COUNTRY CLUB PHASE TWO DESC IN INST#2006- 409514 BLK J LOT 129	548
RH VENTURE III LLC 7807 BAYMEADOWS RD E STE 205 JACKSONVILLE FL 32256	36-43-26-03-0000J.1300 3123 WESTON MANOR DR ALVA FL 33920	RIVER HALL COUNTRY CLUB PHASE TWO DESC IN INST#2006- 409514 BLK J LOT 130	549
RH VENTURE III LLC 7807 BAYMEADOWS RD E STE 205 JACKSONVILLE FL 32256	36-43-26-03-0000J.1310 3131 WESTON MANOR DR ALVA FL 33920	RIVER HALL COUNTRY CLUB PHASE TWO DESC IN INST#2006- 409514 BLK J LOT 131	550

RH VENTURE III LLC 7807 BAYMEADOWS RD E STE 205 JACKSONVILLE FL 32256	36-43-26-03-0000J.1320 3135 WESTON MANOR DR ALVA FL 33920	RIVER HALL COUNTRY CLUB PHASE TWO DESC IN INST#2006- 409514 BLK J LOT 132	551
RH VENTURE III LLC 7807 BAYMEADOWS RD E STE 205 JACKSONVILLE FL 32256	36-43-26-03-0000J.1330 3143 WESTON MANOR DR ALVA FL 33920	RIVER HALL COUNTRY CLUB PHASE TWO DESC IN INST#2006- 409514 BLK J LOT 133	552
RH VENTURE III LLC 7807 BAYMEADOWS RD E STE 205 JACKSONVILLE FL 32256	36-43-26-03-0000J.1340 3151 WESTON MANOR DR ALVA FL 33920	RIVER HALL COUNTRY CLUB PHASE TWO DESC IN INST#2006- 409514 BLK J LOT 134	553
RH VENTURE III LLC 7807 BAYMEADOWS RD E STE 205 JACKSONVILLE FL 32256	36-43-26-03-0000J.1590 3269 WESTON MANOR DR ALVA FL 33920	RIVER HALL COUNTRY CLUB PHASE TWO DESC IN INST#2006- 409514 BLK J LOT 159	554
RH VENTURE III LLC 7807 BAYMEADOWS RD E STE 205 JACKSONVILLE FL 32256	36-43-26-03-0000J.1600 3273 WESTON MANOR DR ALVA FL 33920	RIVER HALL COUNTRY CLUB PHASE TWO DESC IN INST#2006- 409514 BLK J LOT 160	555
RH VENTURE III LLC 7807 BAYMEADOWS RD E STE 205 JACKSONVILLE FL 32256	36-43-26-03-0000J.1610 3277 WESTON MANOR DR ALVA FL 33920	RIVER HALL COUNTRY CLUB PHASE TWO DESC IN INST#2006- 409514 BLK J LOT 161	556
RH VENTURE III LLC 7807 BAYMEADOWS RD E STE 205 JACKSONVILLE FL 32256	36-43-26-03-0000J.1620 3281 WESTON MANOR DR ALVA FL 33920	RIVER HALL COUNTRY CLUB PHASE TWO DESC IN INST#2006- 409514 BLK J LOT 162	557
RH VENTURE III LLC 7807 BAYMEADOWS RD E STE 205 JACKSONVILLE FL 32256	36-43-26-03-0000J.1630 3289 WESTON MANOR DR ALVA FL 33920	RIVER HALL COUNTRY CLUB PHASE TWO DESC IN INST#2006- 409514 BLK J LOT 163	558
RHCC LLC 2970 LUCKIE RD WESTON FL 33331	36-43-26-03-0000K.1260 17259 WALNUT RUN DR ALVA FL 33920	RIVER HALL COUNTRY CLUB PHASE TWO DESC IN INST#2006- 409514 BLK K LOT 126	559
CARMICHAEL KATHY L 17255 WALNUT RUN DR ALVA FL 33920	36-43-26-03-0000K.1270 17255 WALNUT RUN DR ALVA FL 33920	RIVER HALL COUNTRY CLUB PHASE TWO DESC IN INST#2006- 409514 BLK K LOT 127	560
CEGELSKI ANDREW G TR 17251 WALNUT RUN DR ALVA FL 33920	36-43-26-03-0000K.1280 17251 WALNUT RUN DR ALVA FL 33920	RIVER HALL COUNTRY CLUB PHASE TWO DESC IN INST#2006- 409514 BLK K LOT 128	561
RIVER HALL COUNTRY CLUB 1600 W COLONIAL DR ORLANDO FL 32804	36-43-26-03-00A05.00CE RIGHT OF WAY ALVA FL 33920	RIVER HALL COUNTRY CLUB PHASE TWO DESC IN INST#2006- 409514 TRACT A-5	562
RIVER HALL COUNTRY CLUB 1600 W COLONIAL DR ORLANDO FL 32804	36-43-26-03-00A06.00CE RIGHT OF WAY ALVA FL 33920	RIVER HALL COUNTRY CLUB PHASE TWO DESC IN INST#2006- 409514 TRACT A-6	563
RIVER HALL COUNTRY CLUB 1600 W COLONIAL DR ORLANDO FL 32804	36-43-26-03-00A07.00CE RIGHT OF WAY ALVA FL 33920	RIVER HALL COUNTRY CLUB PHASE TWO DESC IN INST#2006- 409514 TRACT A-7	564
RIVER HALL COUNTRY CLUB 1600 W COLONIAL DR ORLANDO FL 32804	36-43-26-03-00A08.00CE RIGHT OF WAY ALVA FL 33920	RIVER HALL COUNTRY CLUB PHASE TWO DESC IN INST#2006- 409514 TRACT A-8	565

RIVER HALL CDD WRATHELL HUNT & ASSOCIATES LLC 2300 GLADES RD STE 410W BOCA RATON FL 33431	36-43-26-03-00B07.0000 RIVER HALL COUNTRY CLUB C/E ALVA FL 33920	RIVER HALL COUNTRY CLUB PHASE TWO DESC IN INST#2006- 409514 TRACT B-7	566
RIVER HALL CDD WRATHELL HUNT & ASSOCIATES LLC 2300 GLADES RD STE 410W BOCA RATON FL 33431	36-43-26-03-00B08.0000 RIVER HALL COUNTRY CLUB C/E ALVA FL 33920	RIVER HALL COUNTRY CLUB PHASE TWO DESC IN INST#2006- 409514 TRACT B-8	567
RIVER HALL CDD WRATHELL HUNT & ASSOCIATES LLC 2300 GLADES RD STE 410W BOCA RATON FL 33431	36-43-26-03-00B09.0000 RIVER HALL COUNTRY CLUB C/E ALVA FL 33920	RIVER HALL COUNTRY CLUB PHASE TWO DESC IN INST#2006- 409514 TRACT B-9	568
RIVER HALL CDD WRATHELL HUNT & ASSOCIATES LLC 2300 GLADES RD STE 410W BOCA RATON FL 33431	36-43-26-03-00B14.0000 RIVER HALL COUNTRY CLUB C/E ALVA FL 33920	RIVER HALL COUNTRY CLUB PHASE TWO DESC IN INST#2006- 409514 TRACT B-14	569
RIVER HALL CDD WRATHELL HUNT & ASSOCIATES LLC 2300 GLADES RD STE 410W BOCA RATON FL 33431	36-43-26-03-00B15.0000 RIVER HALL COUNTRY CLUB C/E ALVA FL 33920	RIVER HALL COUNTRY CLUB PHASE TWO DESC IN INST#2006- 409514 TRACT B-15	570
RIVER HALL CDD WRATHELL HUNT & ASSOCIATES LLC 2300 GLADES RD STE 410W BOCA RATON FL 33431	36-43-26-03-00B16.0000 RIVER HALL COUNTRY CLUB C/E ALVA FL 33920	RIVER HALL COUNTRY CLUB PHASE TWO DESC IN INST#2006- 409514 TRACT B-16	571
RIVER HALL CDD WRATHELL HUNT & ASSOCIATES LLC 2300 GLADES RD STE 410W BOCA RATON FL 33431	36-43-26-03-00D08.0000 RIVER HALL COUNTRY CLUB C/E ALVA FL 33920	RIVER HALL COUNTRY CLUB PHASE TWO DESC IN INST#2006- 409514 TRACT D-8	572
RIVER HALL CDD WRATHELL HUNT & ASSOCIATES LLC 2300 GLADES RD STE 410W BOCA RATON FL 33431	36-43-26-03-00D09.0000 RIVER HALL COUNTRY CLUB C/E ALVA FL 33920	RIVER HALL COUNTRY CLUB PHASE TWO DESC IN INST#2006- 409514 TRACT D-9	573
RIVER HALL CDD WRATHELL HUNT & ASSOCIATES LLC 2300 GLADES RD STE 410W BOCA RATON FL 33431	36-43-26-03-00D10.0000 RIVER HALL COUNTRY CLUB C/E ALVA FL 33920	RIVER HALL COUNTRY CLUB PHASE TWO DESC IN INST#2006- 409514 TRACT D-10	574
RIVER HALL CDD WRATHELL HUNT & ASSOCIATES LLC 2300 GLADES RD STE 410W BOCA RATON FL 33431	36-43-26-03-00D11.0000 RIVER HALL COUNTRY CLUB C/E ALVA FL 33920	RIVER HALL COUNTRY CLUB PHASE TWO DESC IN INST#2006- 409514 TRACT D-11	575
RIVER HALL CDD WRATHELL HUNT & ASSOCIATES LLC 2300 GLADES RD STE 410W BOCA RATON FL 33431	36-43-26-03-00D12.0000 RIVER HALL COUNTRY CLUB C/E ALVA FL 33920	RIVER HALL COUNTRY CLUB PHASE TWO DESC IN INST#2006- 409514 TRACT D-12	576
RIVER HALL CDD WRATHELL HUNT & ASSOCIATES LLC 2300 GLADES RD STE 410W BOCA RATON FL 33431	36-43-26-03-00D13.0000 RIVER HALL COUNTRY CLUB C/E ALVA FL 33920	RIVER HALL COUNTRY CLUB PHASE TWO DESC IN INST#2006- 409514 TRACT D-13	577

RIVER HALL CDD WRATHELL HUNT & ASSOCIATES LLC 2300 GLADES RD STE 410W BOCA RATON FL 33431	36-43-26-03-00E01.0000 RIVER HALL COUNTRY CLUB C/E ALVA FL 33920	RIVER HALL COUNTRY CLUB PHASE TWO DESC IN INST#2006- 409514 TRACT E-1	578
RIVER HALL CDD WRATHELL HUNT & ASSOCIATES LLC 2300 GLADES RD STE 410W BOCA RATON FL 33431	36-43-26-03-00E02.0000 RIVER HALL COUNTRY CLUB C/E ALVA FL 33920	RIVER HALL COUNTRY CLUB PHASE TWO DESC IN INST#2006- 409514 TRACT E-2	579
RIVER HALL CDD WRATHELL HUNT & ASSOCIATES LLC 2300 GLADES RD STE 410W BOCA RATON FL 33431	36-43-26-03-00F01.0030 RIVER HALL COUNTRY CLUB C/E ALVA FL 33920	RIVER HALL COUNTRY CLUB PHASE TWO DESC IN INST#2006- 409514 PORT OF TRACT F-1 LYING NLY + WLY OF TRACT B- 16 AS DESC IN INST#2008000299222	580
RIVER HALL CDD WRATHELL HUNT & ASSOCIATES LLC 2300 GLADES RD STE 410W BOCA RATON FL 33431	36-43-26-03-00F02.0010 RIVER HALL COUNTRY CLUB C/E ALVA FL 33920	RIVER HALL COUNTRY CLUB PHASE TWO DESC IN INST#2006- 409514 PORT OF TRACT F-2 LYING ELY OF TRACT B-16 AS DESC IN INST#2008000299219	581
RIVER HALL CDD WRATHELL HUNT & ASSOCIATES LLC 2300 GLADES RD STE 410W BOCA RATON FL 33431	36-43-26-03-00F04.0010 RIVER HALL COUNTRY CLUB C/E ALVA FL 33920	RIVER HALL COUNTRY CLUB PHASE TWO DESC IN INST#2006- 409514 PORT OF TRACT F-4 AS DESC IN INST#2008000299224	582
RH VENTURE II LLC 7807 BAYMEADOWS RD E STE 205 JACKSONVILLE FL 32256	36-43-26-14-U3239.5258 RIVER HALL COUNTRY CLUB C/E ALVA FL 33920	PAR LOC IN NE 1/4 SW 1/4 SEC 36 TWN 43 RNG 36 LESS INST 2012000117987 LESS 2021000035440	583
GRAHM JOHN C + DOROTHY I 1132 CARLSON DR BURTON MI 48509	35-43-26-04-0000A.0101 16591 GOLDENROD LN #101 ALVA FL 33920	ASHTON OAKS AT RIVER HALL AS DESC IN INST #2006-460705 PH A BLDG A UNIT 101	584
PATTERSON GREGORY & 124 GOLFVIEW DR KINGSVILLE ON N9Y 0E4 CANADA	35-43-26-04-0000A.0102 16591 GOLDENROD LN #102 ALVA FL 33920	ASHTON OAKS AT RIVER HALL AS DESC IN INST #2006-460705 PH A BLDG A UNIT 102	584
GEBHARD LARRY D TR 9 TOURNAMENT TEE O FALLON MO 63368	35-43-26-04-0000A.0103 16591 GOLDENROD LN #103 ALVA FL 33920	ASHTON OAKS AT RIVER HALL AS DESC IN INST #2006-460705 PH A BLDG A UNIT 103	584
GRUENEBERG ROGER A & 1501 BELLE PLANE CIR GREEN BAY WI 54313	35-43-26-04-0000A.0201 16591 GOLDENROD LN #201 ALVA FL 33920	ASHTON OAKS AT RIVER HALL AS DESC IN INST #2006-460705 PH A BLDG A UNIT 201	584
BRANDT MARK & JULIE 1539 AMY JOY CT GREEN BAY WI 54313	35-43-26-04-0000A.0202 16591 GOLDENROD LN #202 ALVA FL 33920	ASHTON OAKS AT RIVER HALL AS DESC IN INST #2006-460705 PH A BLDG A UNIT 202	584
NASH DOUGLAS R + 2150 TALMAN CT WINTER PARK FL 32792	35-43-26-04-0000A.0203 16591 GOLDENROD LN #203 ALVA FL 33920	ASHTON OAKS AT RIVER HALL AS DESC IN INST #2006-460705 PH A BLDG A UNIT 203	584
THOMAS MICHAEL J + DELAINE W 16581 GOLDENROD LN # 101 ALVA FL 33920	35-43-26-04-0000B.0101 16581 GOLDENROD LN #101 ALVA FL 33920	ASHTON OAKS AT RIVER HALL AS DESC IN INST# 2008000317000 PH B BLDG B UNIT 101	585
CRONIN KENNETH J & KIMBERLY 175 SHERRY ST EAST ISLIP NY 11730	35-43-26-04-0000B.0102 16581 GOLDENROD LN #102 ALVA FL 33920	ASHTON OAKS AT RIVER HALL AS DESC IN INST# 2008000317000 PH B BLDG B UNIT 102	585
KACHMAR JOHN & CARLA 826 RENEE DR WADSWORTH OH 44281	35-43-26-04-0000B.0103 16581 GOLDENROD LN #103 ALVA FL 33920	ASHTON OAKS AT RIVER HALL AS DESC IN INST# 2008000317000 PH B BLDG B UNIT 103	585

DEHNER CHARLES L TR 1440 TWIN SPIRES DR BATAVIA OH 45103	35-43-26-04-0000B.0201 16581 GOLDENROD LN #201 ALVA FL 33920	ASHTON OAKS AT RIVER HALL AS DESC IN INST# 2008000317000 PH B BLDG B UNIT 201	585
TUCKER BRIAN D & 6443 ABERDEEN LANE MEDINA OH 44256	35-43-26-04-0000B.0202 16581 GOLDENROD LN #202 ALVA FL 33920	ASHTON OAKS AT RIVER HALL AS DESC IN INST# 2008000317000 PH B BLDG B UNIT 202	585
NOLEN WILFRED E + JOYCE A 16581 GOLDENROD LN #203 ALVA FL 33920	35-43-26-04-0000B.0203 16581 GOLDENROD LN #203 ALVA FL 33920	ASHTON OAKS AT RIVER HALL AS DESC IN INST# 2008000317000 PH B BLDG B UNIT 203	585
BLAISDELL HERBERT TR 1405 BIRDIE CT LADYSMITH WI 54848	35-43-26-04-0000C.0101 16571 GOLDENROD LN #101 ALVA FL 33920	ASHTON OAKS AT RIVER HALL AS DESC IN INST 2009000104808 PH C BLDG C UNIT 101	586
DOLLMAYER JOHN & KAREN 34 SPRING CREEK DR TOWNSEND DE 19734	35-43-26-04-0000C.0102 16571 GOLDENROD LN #102 ALVA FL 33920	ASHTON OAKS AT RIVER HALL AS DESC IN INST 2009000104808 PH C BLDG C UNIT 102	586
VLAJ PAUL & DAWN 12955 WEST WADE DR NEW BERLIN WI 53151	35-43-26-04-0000C.0103 16571 GOLDENROD LN #103 ALVA FL 33920	ASHTON OAKS AT RIVER HALL AS DESC IN INST 2009000104808 PH C BLDG C UNIT 103	586
YOUNG CHARLES + BRIDGET 7706 DESOTO MEMORIAL HWY BRADENTON FL 34209	35-43-26-04-0000C.0201 16571 GOLDENROD LN #201 ALVA FL 33920	ASHTON OAKS AT RIVER HALL AS DESC IN INST 2009000104808 PH C BLDG C UNIT 201	586
AUBE CHARLES A & ELAINE 16571 GOLDENROD LN # 202 ALVA FL 33920	35-43-26-04-0000C.0202 16571 GOLDENROD LN #202 ALVA FL 33920	ASHTON OAKS AT RIVER HALL AS DESC IN INST 2009000104808 PH C BLDG C UNIT 202	586
NELSON JAMIE M 16571 GOLDENROD LN #203 ALVA FL 33920	35-43-26-04-0000C.0203 16571 GOLDENROD LN #203 ALVA FL 33920	ASHTON OAKS AT RIVER HALL AS DESC IN INST 2009000104808 PH C BLDG C UNIT 203	586
BIEGE CONRAD & ROMAINE 309 SMITH AVE PALMERTON PA 18071	35-43-26-04-0000G.0101 16521 GOLDENROD LN #101 ALVA FL 33920	ASHTON OAKS AT RIVER HALL AS DESC IN INST 2007000317816 PH G BLDG G UNIT 101	587
LUMYOU IAN + 2488 GATESHEAD COMMON OAKVILLE ON L6M 0S2 CANADA	35-43-26-04-0000G.0102 16521 GOLDENROD LN #102 ALVA FL 33920	ASHTON OAKS AT RIVER HALL AS DESC IN INST 2007000317816 PH G BLDG G UNIT 102	587
MC GEE LARRY E + VICKIE B 16521 GOLDENROD LN 103 ALVA FL 33920	35-43-26-04-0000G.0103 16521 GOLDENROD LN #103 ALVA FL 33920	ASHTON OAKS AT RIVER HALL AS DESC IN INST 2007000317816 PH G BLDG G UNIT 103	587
SAVINI PAUL F + 16521 GOLDENROD LN #201 ALVA FL 33920	35-43-26-04-0000G.0201 16521 GOLDENROD LN #201 ALVA FL 33920	ASHTON OAKS AT RIVER HALL AS DESC IN INST 2007000317816 PH G BLDG G UNIT 201	587
MCKENZIE KENNETH G + K ALISON 16521 GOLDENROD LN #202 ALVA FL 33920	35-43-26-04-0000G.0202 16521 GOLDENROD LN #202 ALVA FL 33920	ASHTON OAKS AT RIVER HALL AS DESC IN INST 2007000317816 PH G BLDG G UNIT 202	587
MANHOFF PETER J + 4036 FOX MEADOW DR MEDINA OH 44256	35-43-26-04-0000G.0203 16521 GOLDENROD LN #203 ALVA FL 33920	ASHTON OAKS AT RIVER HALL AS DESC IN INST 2007000317816 PH G BLDG G UNIT 203	587
ZABAWA EUGENE MICHAEL & 46 ROCKCLIFFE RD DUNDAS ON L9H 7H4 CANADA	35-43-26-04-0000M.0101 16550 GOLDENROD LN #101 ALVA FL 33920	ASHTON OAKS AT RIVER HALL AS DESC IN INST 2007-101760 PH M BLDG M UNIT 101	588
KAVANAUGH WILLIAM + JOYCE 340 BOSTON POST RD EAST LYME CT 06333	35-43-26-04-0000M.0102 16550 GOLDENROD LN #102 ALVA FL 33920	ASHTON OAKS AT RIVER HALL AS DESC IN INST 2007-101760 PH M BLDG M UNIT 102	588
EVERHART CHARLES J + YVONNE M 125 YAPLE RD ITHACA NY 14850	35-43-26-04-0000M.0103 16550 GOLDENROD LN #103 ALVA FL 33920	ASHTON OAKS AT RIVER HALL AS DESC IN INST 2007-101760 PH M BLDG M UNIT 103	588
BROWN GARY 29 QUEENS QUAY UNIT 528	35-43-26-04-0000M.0201 16550 GOLDENROD LN #201 ALVA FL 33920	ASHTON OAKS AT RIVER HALL AS DESC IN INST 2007-101760 PH M BLDG M UNIT 201	588

TORONTO ON M5E 0A4 CANADA			
MITCHELL JOHN P & 11 BUTTERNUT GROVE LN ANCASTER ON L9K 0B7 CANADA	35-43-26-04-0000M.0202 16550 GOLDENROD LN #202 ALVA FL 33920	ASHTON OAKS AT RIVER HALL AS DESC IN INST 2007-101760 PH M BLDG M UNIT 202	588
HANCHAR RENE + ROBYN 1602 1ST ST E UNIT 103 PRINCE ALBERT SK S6V 1G7 CANADA	35-43-26-04-0000M.0203 16550 GOLDENROD LN #203 ALVA FL 33920	ASHTON OAKS AT RIVER HALL AS DESC IN INST 2007-101760 PH M BLDG M UNIT 203	588
KERBER MARGARET A 16560 GOLDENROD LN #101 ALVA FL 33920	35-43-26-04-0000N.0101 16560 GOLDENROD LN #101 ALVA FL 33920	ASHTON OAKS AT RIVER HALL AS DESC IN INST #2006-471659 PH N BLDG N UNIT 101	589
ROWLEY JEFFERY M & 16560 GOLDENROD LN #102 ALVA FL 33920	35-43-26-04-0000N.0102 16560 GOLDENROD LN #102 ALVA FL 33920	ASHTON OAKS AT RIVER HALL AS DESC IN INST #2006-471659 PH N BLDG N UNIT 102	589
MARTIN MICHAEL H & SUSAN M 3441 COUNTRY VILLAGE LN TRENTON MI 48183	35-43-26-04-0000N.0103 16560 GOLDENROD LN #103 ALVA FL 33920	ASHTON OAKS AT RIVER HALL AS DESC IN INST #2006-471659 PH N BLDG N UNIT 103	589
ELLIS KEVIN 16560 GOLDENROD LN UNIT 201 ALVA FL 33920	35-43-26-04-0000N.0201 16560 GOLDENROD LN #201 ALVA FL 33920	ASHTON OAKS AT RIVER HALL AS DESC IN INST #2006-471659 PH N BLDG N UNIT 201	589
HERMAN JOSEPH B + MARY T 205 E BELLE DR NORWICH OH 43767	35-43-26-04-0000N.0202 16560 GOLDENROD LN #202 ALVA FL 33920	ASHTON OAKS AT RIVER HALL AS DESC IN INST #2006-471659 PH N BLDG N UNIT 202	589
KIRKLAND-FOX NIGEL 16560 GOLDENROD LN #203 ALVA FL 33920	35-43-26-04-0000N.0203 16560 GOLDENROD LN #203 ALVA FL 33920	ASHTON OAKS AT RIVER HALL AS DESC IN INST #2006-471659 PH N BLDG N UNIT 203	589
MCALPINE MAUREEN + 694 JOHNSTON PARK AVE COLLINGWOOD ON L9Y 5C7 CANADA	35-43-26-04-0000O.0101 16570 GOLDENROD LN #101 ALVA FL 33920	ASHTON OAKS AT RIVER HALL AS DESC IN INST #2006-471658 PH O BLDG O UNIT 101	590
SOUTHALL ROBERT + 16570 GOLDENROD LN #102 ALVA FL 33920	35-43-26-04-0000O.0102 16570 GOLDENROD LN #102 ALVA FL 33920	ASHTON OAKS AT RIVER HALL AS DESC IN INST #2006-471658 PH O BLDG O UNIT 102	590
GARELLA DEBRA + 304 CONSTITUTION AVE WEST MIFFLIN PA 15122	35-43-26-04-0000O.0103 16570 GOLDENROD LN #103 ALVA FL 33920	ASHTON OAKS AT RIVER HALL AS DESC IN INST #2006-471658 PH O BLDG O UNIT 103	590
RUBINO FREDERICK M 16570 GOLDENROD LN #201 ALVA FL 33920	35-43-26-04-0000O.0201 16570 GOLDENROD LN #201 ALVA FL 33920	ASHTON OAKS AT RIVER HALL AS DESC IN INST #2006-471658 PH O BLDG O UNIT 201	590
ERCOLE PAUL & AMANDA 8493 CHERRY BLOSSOM DR WINDSOR CO 80550	35-43-26-04-0000O.0202 16570 GOLDENROD LN #202 ALVA FL 33920	ASHTON OAKS AT RIVER HALL AS DESC IN INST #2006-471658 PH O BLDG O UNIT 202	590
CARLETON WAYNE + ELIZABETH M 9846 BEACHWOOD RD SS 2 COLLINGWOOD ON L9Y 3Z1 CANADA	35-43-26-04-0000O.0203 16570 GOLDENROD LN #203 ALVA FL 33920	ASHTON OAKS AT RIVER HALL AS DESC IN INST #2006-471658 PH O BLDG O UNIT 203	590
SEALS RAYMOND J + JOANNE M 16580 GOLDENROD LN #101 ALVA FL 33920	35-43-26-04-0000P.0101 16580 GOLDENROD LN #101 ALVA FL 33920	ASHTON OAKS AT RIVER HALL AS DESC IN INST #2006-471656 PH P BLDG P UNIT 101	591
GAUDETTE YVES & 16580 GOLDENROD LN #102 ALVA FL 33920	35-43-26-04-0000P.0102 16580 GOLDENROD LN #102 ALVA FL 33920	ASHTON OAKS AT RIVER HALL AS DESC IN INST #2006-471656 PH P BLDG P UNIT 102	591
WALKER BURR HOWARD 16580 GOLDENROD LN #103 ALVA FL 33920	35-43-26-04-0000P.0103 16580 GOLDENROD LN #103 ALVA FL 33920	ASHTON OAKS AT RIVER HALL AS DESC IN INST #2006-471656 PH P BLDG P UNIT 103	591
KERR JAMES H & LINDA J 33 RUE VIPOND	35-43-26-04-0000P.0201 16580 GOLDENROD LN #201	ASHTON OAKS AT RIVER HALL AS DESC IN INST #2006-471656	591

HUDSON QC J0P 1H0 CANADA	ALVA FL 33920	PH P BLDG P UNIT 201	
SILVERSTEIN LAWRENCE & 7373 PINEHURST DR CINCINNATI OH 45244	35-43-26-04-0000P.0202 16580 GOLDENROD LN #202 ALVA FL 33920	ASHTON OAKS AT RIVER HALL AS DESC IN INST #2006-471656 PH P BLDG P UNIT 202	591
BALTES GARY P & LINDA C 16580 GOLDENROD LN #203 ALVA FL 33920	35-43-26-04-0000P.0203 16580 GOLDENROD LN #203 ALVA FL 33920	ASHTON OAKS AT RIVER HALL AS DESC IN INST #2006-471656 PH P BLDG P UNIT 203	591
HASENEI KENNETH + 1643 ISABELLA CT MILLERSVILLE MD 21108	35-43-26-04-0000Q.0101 16590 GOLDENROD LN #101 ALVA FL 33920	ASHTON OAKS AT RIVER HALL AS DESC IN INST #2006-471657 PH Q BLDG Q UNIT 101	592
ADAMS SAMUEL G & RENE C 1102 MOCKINGBIRD DR SCOTTSBLUFF NE 69361	35-43-26-04-0000Q.0102 16590 GOLDENROD LN #102 ALVA FL 33920	ASHTON OAKS AT RIVER HALL AS DESC IN INST #2006-471657 PH Q BLDG Q UNIT 102	592
CARRINGTON GARY T + SANDRA J 16590 GOLDENROD LN #103 ALVA FL 33920	35-43-26-04-0000Q.0103 16590 GOLDENROD LN #103 ALVA FL 33920	ASHTON OAKS AT RIVER HALL AS DESC IN INST #2006-471657 PH Q BLDG Q UNIT 103	592
FAUST LUCINDA L & JOSEPH H 16590 GOLDENROD LN #201 ALVA FL 33920	35-43-26-04-0000Q.0201 16590 GOLDENROD LN #201 ALVA FL 33920	ASHTON OAKS AT RIVER HALL AS DESC IN INST #2006-471657 PH Q BLDG Q UNIT 201	592
NESS MICHELLE L & DAVID P 1201 WHISPERING HILLS DR SAINT CHARLES MN 55972	35-43-26-04-0000Q.0202 16590 GOLDENROD LN #202 ALVA FL 33920	ASHTON OAKS AT RIVER HALL AS DESC IN INST #2006-471657 PH Q BLDG Q UNIT 202	592
BIANCO LISA L + 16590 GOLDENROD LN #203 ALVA FL 33920	35-43-26-04-0000Q.0203 16590 GOLDENROD LN #203 ALVA FL 33920	ASHTON OAKS AT RIVER HALL AS DESC IN INST #2006-471657 PH Q BLDG Q UNIT 203	592

PULTE HOME COMPANY LLC
24311 WALDEN CENTER DR STE 300
BONITA SPRINGS FL 34134

RH VENTURE III LLC
7807 BAYMEADOWS RD E STE 205
JACKSONVILLE FL 32256

RH VENTURE III LLC
7807 BAYMEADOWS RD E STE 205
JACKSONVILLE FL 32256

RH VENTURE III LLC
7807 BAYMEADOWS RD E STE 205
JACKSONVILLE FL 32256

PULTE HOME COMPANY LLC
24311 WALDEN CENTER DR #300
BONITA SPRINGS FL 34134

PULTE HOME COMPANY LLC
24311 WALDEN CENTER DR #300
BONITA SPRINGS FL 34134

PULTE HOME COMPANY LLC
24311 WALDEN CENTER DR #300
BONITA SPRINGS FL 34134

PULTE HOME COMPANY LLC
24311 WALDEN CENTER DR #300
BONITA SPRINGS FL 34134

PULTE HOME COMPANY LLC
24311 WALDEN CENTER DR STE 300
BONITA SPRINGS FL 34134

PULTE HOME COMPANY LLC
24311 WALDEN CENTER DR STE 300
BONITA SPRINGS FL 34134

PULTE HOME COMPANY LLC
24311 WALDEN CENTER DR STE 300
BONITA SPRINGS FL 34134

PULTE HOME COMPANY LLC
24311 WALDEN CENTER DR STE 300
BONITA SPRINGS FL 34134

PULTE HOME COMPANY LLC
24311 WALDEN CENTER DR STE 300
BONITA SPRINGS FL 34134

PULTE HOME COMPANY LLC
24311 WALDEN CENTER DR STE 300
BONITA SPRINGS FL 34134

PULTE HOME COMPANY LLC
24311 WALDEN CENTER DR #300
BONITA SPRINGS FL 34134

PULTE HOME COMPANY LLC
24311 WALDEN CENTER DR #300
BONITA SPRINGS FL 34134

RH VENTURE III LLC
7807 BAYMEADOWS RD E STE 205
JACKSONVILLE FL 32256

RH VENTURE III LLC
7807 BAYMEADOWS RD E STE 205
JACKSONVILLE FL 32256

RH VENTURE III LLC
7807 BAYMEADOWS RD E STE 205
JACKSONVILLE FL 32256

RH VENTURE III LLC
7807 BAYMEADOWS RD E STE 205
JACKSONVILLE FL 32256

RH VENTURE III LLC
7807 BAYMEADOWS RD E STE 205
JACKSONVILLE FL 32256

RH VENTURE III LLC
7807 BAYMEADOWS RD E STE 205
JACKSONVILLE FL 32256

RH VENTURE III LLC
7807 BAYMEADOWS RD E STE 205
JACKSONVILLE FL 32256

RH VENTURE III LLC
7807 BAYMEADOWS RD E STE 205
JACKSONVILLE FL 32256

RIVER HALL COUNTRY CLUB HOMEOW
1600 W COLONIAL DR
ORLANDO FL 32804

RIVER HALL COUNTRY CLUB HOMEOW
1600 W COLONIAL DR
ORLANDO FL 32804

RIVER HALL CDD
WRATHELL HUNT & ASSOCIATES LLC
2300 GLADES RD STE 410W
BOCA RATON FL 33431

RIVER HALL CDD
WRATHELL HUNT & ASSOCIATES LLC
2300 GLADES RD STE 410W
BOCA RATON FL 33431

LEE COUNTY
PO BOX 398
FORT MYERS FL 33902

HICKEY CREEK PARTNERS LLC
2857 CLIFF PALACE
SANTA FE NM 87507

FLORIDA POWER & LIGHT COMPANY
PROPERTY TAX-PSX-JB
700 UNIVERSE BLVD
JUNO BEACH FL 33408

UNKNOWN HEIRS OF
2125 FIRST ST STE 200
FORT MYERS FL 33901

KANAPICK MICHAEL B & JUDITH
16400 WINDSOR WAY
ALVA FL 33920

KOSTER ARTHUR & KAREN
142 PORT LANE
MEDINA OH 44256

MIKULA MICHAEL ANTHONY
16408 WINDSOR WAY
ALVA FL 33920

HAND MICHAEL K & LANA L TR
16412 WINDSOR WAY
ALVA FL 33920

WILSON CHARLES A &
1554 LAKESIDE DR
HARVEYS LAKE PA 18618

MARTELLO JOSEPH G +
8118 W 169TH ST #3E
TINLEY PARK IL 60477

BROSY MICHAEL J & CARLA D
16424 WINDSOR WAY
ALVA FL 33920

WARE JOSHUA G & SHEILA O
16428 WINDSOR WAY
ALVA FL 33920

PATON JOHN R + MARCIA
16432 WINDSOR WAY
ALVA FL 33920

MATTATALL DEBOURAH
2 WEST 174 MOUNTAIN PARK AV
HAMILTON ON L8V 1A1
CANADA

FERCHEN ROSS D TR
16440 WINDSOR WAY
ALVA FL 33920

MIGLIORE THOMAS P + SANDRA K
16444 WINDSOR WAY
ALVA FL 33920

BERMAN STEVE & IRIS
79 SANTA BARBARA DR
PLAINVIEW NY 11803

BEVINS DONALD L TR
16452 WINDSOR WAY
ALVA FL 33920

HODGINS LYNDA E & JAMES C
91 MAYAPPLE CRES
ILDERTON ON N0M 2A0
CANADA

MISZUK JOHN & CORA
16464 WINDSOR WAY
ALVA FL 33920

DOCKHAM THOMAS &
16476 WINDSOR WAY
ALVA FL 33920

VAN CAMP STEPHEN PAUL +
65 LAKEVIEW DR
PORT PERRY ON L9L 1H1
CANADA

ADKINS CHARLES A JR &
16484 WINDSOR WAY
ALVA FL 33920

HERITAGE ENTERPRISES FL LLC
8707 LEELAND ARCHER BLVD
ORLANDO FL 32836

HERITAGE ENTERPRISES FL LLC
8707 LEELAND ARCHER BLVD
ORLANDO FL 32836

MORROW RICHARD J
3912 WOODBURN RD
ANNANDALE VA 22003

HERITAGE ENTERPRISES FL LLC
8707 LEELAND ARCHER BLVD
ORLANDO FL 32836

HERITAGE ENTERPRISES FL LLC
8707 LEELAND ARCHER BLVD
ORLANDO FL 32836

PINNACLE DEVELOPMENT GROUP LLC
16471 WINDSOR WAY
ALVA FL 33920

DOHERTY ROBERT J
16467 WINDSOR WAY
ALVA FL 33920

PINNACLE DEVELOPMENT GROUP LLC
16463 WINDSOR WAY
ALVA FL 33920

PULTE HOME COMPANY LLC
24311 WALDEN CENTER DR STE 300
BONITA SPRINGS FL 34134

GLANDORF ROBERT R &
16455 WINDSOR WAY
ALVA FL 33920

RIVER HALL CDD
WRATHELL HUNT & ASSOCIATES LLC
2300 GLADES RD STE 410W
BOCA RATON FL 33431

RIVER HALL CDD
WRATHELL HUNT & ASSOCIATES LLC
2300 GLADES RD STE 410W
BOCA RATON FL 33431

RIVER HALL CDD
WRATHELL HUNT & ASSOCIATES LLC
2300 GLADES RD STE 410W
BOCA RATON FL 33431

RIVER HALL CDD
WRATHELL HUNT & ASSOCIATES LLC
2300 GLADES RD STE 410W
BOCA RATON FL 33431

RIVER HALL CDD
WRATHELL HUNT & ASSOCIATES LLC
2300 GLADES RD STE 410W
BOCA RATON FL 33431

RIVER HALL CDD
WRATHELL HUNT & ASSOCIATES LLC
2300 GLADES RD STE 410W
BOCA RATON FL 33431

RIVER HALL CDD
WRATHELL HUNT & ASSOCIATES LLC
2300 GLADES RD STE 410W
BOCA RATON FL 33431

LEE COUNTY
PO BOX 398
FORT MYERS FL 33902

P&T VENTURES LLC
15980 OLD OLGA RD
ALVA FL 33920

RIVER HALL CDD
WRATHELL HUNT & ASSOCIATES LLC
2300 GLADES RD STE 410W
BOCA RATON FL 33431

RIVER HALL CDD
WRATHELL HUNT & ASSOCIATES LLC
2300 GLADES RD STE 410W
BOCA RATON FL 33431

WOLPER JOHN F & PENELOPE
15767 ANGELICA DR
ALVA FL 33920

DEROSSO DEREK JOHN &
15768 ANGELICA DR
ALVA FL 33920

INCZE MICHELLE LYNN &
15764 ANGELICA DR
ALVA FL 33920

ANTON HAYTHAM & NAZIK +
15760 ANGELICA DR
ALVA FL 33920

RIVER HALL CDD
WRATHELL HUNT & ASSOCIATES LLC
2300 GLADES RD STE 410W
BOCA RATON FL 33431

RIVER HALL CDD
WRATHELL HUNT & ASSOCIATES LLC
2300 GLADES RD STE 410W
BOCA RATON FL 33431

HAMPTON LAKES AT RIVER HALL HO
1600 W COLONIAL DR
ORLANDO FL 32804

PULTE HOME COMPANY LLC
24311 WALDEN CENTER DR STE 300
BONITA SPRINGS FL 34134

ALVA TERRA FIRMA
16016 HERONS VIEW DR
ALVA FL 33920

FROST BRIAN
2890 BOSTON MILLS RD
BRECKSVILLE OH 44141

PULTE HOME COMPANY LLC
24311 WALDEN CENTER DR STE 300
BONITA SPRINGS FL 34134

PULTE HOME COMPANY LLC
24311 WALDEN CENTER DR STE 300
BONITA SPRINGS FL 34134

PULTE HOME COMPANY LLC
24311 WALDEN CENTER DR STE 300
BONITA SPRINGS FL 34134

PULTE HOME COMPANY LLC
24311 WALDEN CENTER DR STE 300
BONITA SPRINGS FL 34134

WILLIAM M HOLCOMB QPRT +
16016 HERONS VIEW DR
ALVA FL 33920

SCHWISTER GLEN & DIANE L/E
16020 HERONS VIEW DR
ALVA FL 33920

HAMPTON LAKES AT RIVER HALL
1600 W COLONIAL DR
ORLANDO FL 32804

MUSKE JOHN & PRAKOB
16024 HERONS VIEW DR
ALVA FL 33920

DAVIS TIMOTHY W & DEBRA F
16028 HERONS VIEW DR
ALVA FL 33920

ALVA TERRA FIRMA
16016 HERONS VIEW DR
ALVA FL 33920

MCDONALD CHARLES & SANDRA
16036 HERONS VIEW DR
ALVA FL 33920

MUSICK EDWIN T & LETHA J
441 CLUB CIR
DANIELS WV 25832

MORASH MICHAEL G TR
16044 HERONS VIEW DR
ALVA FL 33920

KALENIEEKI JAMES &
701 TOWNSEND RD
LEONARD MI 48367

NELSON LINDA
16052 HERONS VIEW DR
ALVA FL 33920

NEYMAN GREGORY T
16056 HERONS VIEW DR
ALVA FL 33920

WETTLAUFER WILLIAM H
16060 HERONS VIEW DR
ALVA FL 33920

EVANS ARTHUR G & MARLENE A
16064 HERONS VIEW DR
ALVA FL 33920

BURMAN BUDDY D & DEBORAH N
16068 HERONS VIEW DR
ALVA FL 33920

PULTE HOME COMPANY LLC
24311 WALDEN CENTER DR STE 300
BONITA SPRINGS FL 34134

PULTE HOME COMPANY LLC
24311 WALDEN CENTER DR STE 300
BONITA SPRINGS FL 34134

PULTE HOME COMPANY LLC
24311 WALDEN CENTER DR STE 300
BONITA SPRINGS FL 34134

PULTE HOME COMPANY LLC
24311 WALDEN CENTER DR STE 300
BONITA SPRINGS FL 34134

PULTE HOME COMPANY LLC
24311 WALDEN CENTER DR STE 300
BONITA SPRINGS FL 34134

PULTE HOME COMPANY LLC
24311 WALDEN CENTER DR STE 300
BONITA SPRINGS FL 34134

PULTE HOME COMPANY LLC
24311 WALDEN CENTER DR STE 300
BONITA SPRINGS FL 34134

KNUDSON DALLAS K & AMY K
16102 HERONS VIEW DR
ALVA FL 33920

MITRO MELISSA L
16106 HERONS VIEW DR
ALVA FL 33920

PATEL ANITA S
16110 HERONS VIEW DR
ALVA FL 33920

LODATO PAUL & IVETTE
16114 HERONS VIEW DR
ALVA FL 33920

SPOHNHOLTZ RICHARD JR &
16118 HERONS VIEW DR
ALVA FL 33920

DOSSANTOS TIMOTHY SEAN &
16128 HERONS VIEW DR
ALVA FL 33920

PULTE HOME COMPANY LLC
24311 WALDEN CENTER DR STE 300
BONITA SPRINGS FL 34134

PULTE HOME COMPANY LLC
24311 WALDEN CENTER DR STE 300
BONITA SPRINGS FL 34134

CHRISTOPHERSON PATRICK &
16146 HERONS VIEW DR
ALVA FL 33920

SCHUCHARD JESSICA
16150 HERONS VIEW DR
ALVA FL 33920

SCHMIDT WAYNE A TR
16154 HERONS VIEW DR
ALVA FL 33920

PASKO JEANNE ANN &
1226 E 200 N
HUNTINGTON IN 46750

FRANKLIN STANFORD ONEILL &
16162 HERONS VIEW DR
ALVA FL 33920

PULTE HOME COMPANY LLC
24311 WALDEN CENTER DR STE 300
BONITA SPRINGS FL 34134

BOMMARITO THOMAS &
16170 HERONS VIEW DR
ALVA FL 33920

WILLIAMS JASON BOYD &
16165 HERONS VIEW DR
ALVA FL 33920

GISSINER MARK A & CHERYL C
16161 HERONS VIEW DR
ALVA FL 33920

MORGAN ROBERT G JR &
16157 HERONS VIEW DR
ALVA FL 33920

LAMARCHE DAVID TR
16149 HERONS VIEW DR
ALVA FL 33920

ADAMS FRANK J & ANN MARIE
16145 HERONS VIEW DR
ALVA FL 33920

GOJARA LEE & JESSICA
16141 HERONS VIEW DR
ALVA FL 33920

PULTE HOME COMPANY LLC
24311 WALDEN CENTER DR STE 300
BONITA SPRINGS FL 34134

SHAH NIMESH & PRERNA
16133 HERONS VIEW DR
ALVA FL 33920

ALLEN CHARLES & MELISA
16129 HERONS VIEW DR
ALVA FL 33920

ALVA TERRA FIRMA
16016 HERONS VIEW DR
ALVA FL 33920

ALVA TERRA FIRMA
16016 HERONS VIEW DR
ALVA FL 33920

ZELINSKI GEORGE + JANICE L
16117 HERONS VIEW DR
ALVA FL 33920

ALVA TERRA FIRMA
16016 HERONS VIEW DR
ALVA FL 33920

ALVA TERRA FIRMA
16016 HERONS VIEW DR
ALVA FL 33920

SULLIVAN GAIL A
6071 JOHATHANS BAY CIR 202
FORT MYERS FL 33908

VOSS NICKLAS +
16101 HERONS VIEW DR
ALVA FL 33920

ALVA TERRA FIRMA
16016 HERONS VIEW DR
ALVA FL 33920

ALVA TERRA FIRMA
16016 HERONS VIEW DR
ALVA FL 33920

CROWE DONALD D &
5580 NEWTON FALLS RD
RAVENNA OH 44266

CLARK CARL STINSON + PATRICIA
1500 TAMMARRON AVE SE
GRAND RAPIDS MI 49546

LENNAR HOMES LLC
10481 BEN C PRATT 6 MILE
CYPRESS PKWY
FORT MYERS FL 33966

RH VENTURE III LLC
7807 BAYMEADOWS RD E STE 205
JACKSONVILLE FL 32256

RH VENTURE III LLC
7807 BAYMEADOWS RD E STE 205
JACKSONVILLE FL 32256

PULTE HOME COMPANY LLC
24311 WALDEN CENTER DR SUITE 300
BONITA SPRINGS FL 34134

PULTE HOME COMPANY LLC
24311 WALDEN CENTER DR SUITE 300
BONITA SPRINGS FL 34134

RH VENTURE III LLC
7807 BAYMEADOWS RD E STE 205
JACKSONVILLE FL 32256

RH VENTURE III LLC
7807 BAYMEADOWS RD E STE 205
JACKSONVILLE FL 32256

SHEEHAN JOHN & PEGGY
16524 WINDSOR WAY
ALVA FL 33920

PULTE HOME COMPANY LLC
24311 WALDEN CENTER DR STE 300
BONITA SPRINGS FL 34134

PULTE HOME COMPANY LLC
24311 WALDEN CENTER DR STE 300
BONITA SPRINGS FL 34134

PULTE HOME COMPANY LLC
24311 WALDEN CENTER DR STE 300
BONITA SPRINGS FL 34134

PULTE HOME COMPANY LLC
24311 WALDEN CENTER DR STE 300
BONITA SPRINGS FL 34134

SCHAFER HAROLD CHARLES JR &
7392 WELLINGTON RESERVE CT
DUBLIN OH 43017

ZIMMERMAN DAVID F & KAREN M
308 REMINGTON WAY DR
BALLWIN MO 63021

PULTE HOME COMPANY LLC
24311 WALDEN CENTER DR STE 300
BONITA SPRINGS FL 34134

PULTE HOME COMPANY LLC
24311 WALDEN CENTER DR STE 300
BONITA SPRINGS FL 34134

PULTE HOME COMPANY LLC
24311 WALDEN CENTER DR STE 300
BONITA SPRINGS FL 34134

PULTE HOME COMPANY LLC
24311 WALDEN CENTER DR STE 300
BONITA SPRINGS FL 34134

PULTE HOME COMPANY LLC
24311 WALDEN CENTER DR STE 300
BONITA SPRINGS FL 34134

PULTE HOME COMPANY LLC
24311 WALDEN CENTER DR STE 300
BONITA SPRINGS FL 34134

PULTE HOME COMPANY LLC
24311 WALDEN CENTER DR STE 300
BONITA SPRINGS FL 34134

EDWARDS JAY A
16584 WINDSOR WAY
ALVA FL 33920

SOPP JOHN D & L GAYE
16588 WINDSOR WAY
ALVA FL 33920

SOPP MATTHEW J &
16592 WINDSOR WAY
ALVA FL 33920

GOTSCH ALFRED J & SUANNE T TR
16596 WINDSOR WAY
ALVA FL 33920

DEITSCH BRION ERIC & CAROL
16585 WINDSOR WAY
ALVA FL 33920

PULTE HOME COMPANY LLC
24311 WALDEN CENTER DR STE 300
BONITA SPRINGS FL 34134

PULTE HOME COMPANY LLC
24311 WALDEN CENTER DR STE 300
BONITA SPRINGS FL 34134

PULTE HOME COMPANY LLC
24311 WALDEN CENTER DR STE 300
BONITA SPRINGS FL 34134

PULTE HOME COMPANY LLC
24311 WALDEN CENTER DR STE 300
BONITA SPRINGS FL 34134

RH VENTURE III LLC
7807 BAYMEADOWS RD E STE 205
JACKSONVILLE FL 32256

RH VENTURE III LLC
7807 BAYMEADOWS RD E STE 205
JACKSONVILLE FL 32256

ANDERSON SUSAN C &
16557 WINDSOR WAY
ALVA FL 33920

RH VENTURE III LLC
7807 BAYMEADOWS RD E STE 205
JACKSONVILLE FL 32256

RH VENTURE III LLC
7807 BAYMEADOWS RD E STE 205
JACKSONVILLE FL 32256

LENNAR HOMES LLC
10481 BEN C PRATT 6 MILE
CYPRESS PKWY
FORT MYERS FL 33966

LENNAR HOMES LLC
10481 BEN C PRATT 6 MILE
CYPRESS PKWY
FORT MYERS FL 33966

LENNAR HOMES LLC
10481 BEN C PRATT 6 MILE
CYPRESS PK WY
FORT MYERS FL 33966

LENNAR HOMES LLC
10481 BEN C PRATT 6 MILE
CYPRESS PKWY
FORT MYERS FL 33966

LENNAR HOMES LLC
10481 BEN C PRATT 6 MILE
CYPRESS PKWY
FORT MYERS FL 33966

LENNAR HOMES LLC
10481 BEN C PRATT 6 MILE
CYPRESS PKWY
FORT MYERS FL 33966

LENNAR HOMES LLC
10481 BEN C PRATT 6 MILE
CYPRESS PKWY
FORT MYERS FL 33966

LENNAR HOMES LLC
10481 BEN C PRATT 6 MILE
CYPRESS PKWY
FORT MYERS FL 33966

SMITH GRANT DOUGLAS &
2106 KEITH CLOSE
BURLINGTON ON L7M 3H9
CANADA

MCANDREW RICHARD & EVELYN A
16495 WINDSOR WAY
ALVA FL 33920

PULTE HOME COMPANY LLC
24311 WALDEN CENTER DR STE 300
BONITA SPRINGS FL 34134

PULTE HOME COMPANY LLC
24311 WALDEN CENTER DR STE 300
BONITA SPRINGS FL 34134

RH VENTURE III LLC
7807 BAYMEADOWS RD E STE 205
JACKSONVILLE FL 32256

GAY KENNETH PATRICK &
2500 HIGHLAND AVE
BURNSVILLE MN 55337

LYCZYNSKI ERVIN &
16962 OAKSTEAD DR
ALVA FL 33920

GLEASON MICHAEL J + MARGARET C
18004 EDWARDS AVE
COUNTRY CLUB HILLS IL 60478

RUSTAD DEAN J + KATHLEEN L
3109 MOSS WAY
ALVA FL 33920

ETHIER ROBERT +
3113 MOSS WAY
ALVA FL 33920

AUKERMAN KEVIN + JENNIFER
8537 MORNING CALM DR
CINCINNATI OH 45255

FORD KENNETH + MARYBETH
3125 MOSS WAY
ALVA FL 33920

DUNBAR JAMES M + MARGARET E
347 BURR COURT
FORT MILL SC 29715

BEST DOUGLAS D +
16963 OAKSTEAD DR
ALVA FL 33920

MCCARTHY ROBERT & DIANE
16957 OAKSTEAD DR
ALVA FL 33920

HETRICK JEROME L & PAMELA S
16951 OAKSTEAD DR
ALVA FL 33920

HARRINGTON LEON & JEANNE
3301 CHESTNUT GROVE DR
ALVA FL 33920

RUSSO CLAIRE &
3307 CHESTNUT GROVE DR
ALVA FL 33920

THOMAS SUZANNE H
3313 CHESTNUT GROVE DR
ALVA FL 33920

JILES DAN & ELAINE
3319 CHESTNUT GROVE DR
ALVA FL 33920

VANDENBELT RICHARD J &
2119 BLUE WILLOW CRES
ORLEANS ON K1W 1K4
CANADA

ARNOS GEORGE W TR
3371 CHESTNUT GROVE DR
ALVA FL 33920

AGEE JAMES GAYLE &
6469 HIGHLAND RIDGE DR
EAST LANSING MI 48823

KLEMZ KEVIN L
3364 CHESTNUT GROVE DR
ALVA FL 33920

LETSON JOEL A & CHADDIE S
3346 CHESTNUT GROVE DR
ALVA FL 33920

LICKER ROBERTA
3340 CHESTNUT GROVE DR
ALVA FL 33920

BLAIR CAROL GAY
2135 GRAND PRE RD
GRAND PRE NS B0P 1M0
CANADA

MOORE EARL W + KAREN L
3324 CHESTNUT GROVE DR
ALVA FL 33920

CUNNINGHAM ROBERT H &
3318 CHESTNUT GROVE DR
ALVA FL 33920

BEZOUSKA THOMAS & JANET L
18531 W BROOKE AVE
GRAYSLAKE IL 60030

RIVER HALL CDD
WRATHELL HUNT & ASSOCIATES LLC
2300 GLADES RD STE 410W
BOCA RATON FL 33431

RIVER HALL CDD
WRATHELL HUNT & ASSOCIATES LLC
2300 GLADES RD STE 410W
BOCA RATON FL 33431

RIVER HALL CDD
WRATHELL HUNT & ASSOCIATES LLC
2300 GLADES RD STE 410W
BOCA RATON FL 33431

RIVER HALL CDD
WRATHELL HUNT & ASSOCIATES LLC
2300 GLADES RD STE 410W
BOCA RATON FL 33431

RIVER HALL CDD
WRATHELL HUNT & ASSOCIATES LLC
2300 GLADES RD STE 410W
BOCA RATON FL 33431

RIVER HALL CDD
WRATHELL HUNT & ASSOCIATES LLC
2300 GLADES RD STE 410W
BOCA RATON FL 33431

RH GOLF LLC
7807 BAYMEADOWS RD E STE 205
JACKSONVILLE FL 32256

RIVER HALL CDD
WRATHELL HUNT & ASSOCIATES LLC
2300 GLADES RD STE 410W
BOCA RATON FL 33431

RIVER HALL CDD
WRATHELL HUNT & ASSOCIATES LLC
2300 GLADES RD STE 410W
BOCA RATON FL 33431

RIVER HALL CDD
WRATHELL HUNT & ASSOCIATES LLC
2300 GLADES RD STE 410W
BOCA RATON FL 33431

RIVER HALL CDD
WRATHELL HUNT & ASSOCIATES LLC
2300 GLADES RD STE 410W
BOCA RATON FL 33431

RIVER HALL CDD
WRATHELL HUNT & ASSOCIATES LLC
2300 GLADES RD STE 410W
BOCA RATON FL 33431

RIVER HALL CDD
WRATHELL HUNT & ASSOCIATES LLC
2300 GLADES RD STE 410W
BOCA RATON FL 33431

RIVER HALL CDD
WRATHELL HUNT & ASSOCIATES LLC
2300 GLADES RD STE 410W
BOCA RATON FL 33431

RIVER HALL CDD
WRATHELL HUNT & ASSOCIATES LLC
2300 GLADES RD STE 410W
BOCA RATON FL 33431

RIVER HALL CDD
WRATHELL HUNT & ASSOCIATES LLC
2300 GLADES RD STE 410W
BOCA RATON FL 33431

RIVER HALL CDD
WRATHELL HUNT & ASSOCIATES LLC
2300 GLADES RD STE 410W
BOCA RATON FL 33431

RIVER HALL CDD
WRATHELL HUNT & ASSOCIATES LLC
2300 GLADES RD STE 410W
BOCA RATON FL 33431

RIVER HALL CDD
WRATHELL HUNT & ASSOCIATES LLC
2300 GLADES RD STE 410W
BOCA RATON FL 33431

RIVER HALL CDD
WRATHELL HUNT & ASSOCIATES LLC
2300 GLADES RD STE 410W
BOCA RATON FL 33431

RIVER HALL CDD
WRATHELL HUNT & ASSOCIATES LLC
2300 GLADES RD STE 410W
BOCA RATON FL 33431

RIVER HALL CDD
WRATHELL HUNT & ASSOCIATES LLC
2300 GLADES RD STE 410W
BOCA RATON FL 33431

RIVER HALL COUNTRY CLUB
1600 W COLONIAL DR
ORLANDO FL 32804

RIVER HALL CDD
WRATHELL HUNT & ASSOCIATES LLC
2300 GLADES RD STE 410W
BOCA RATON FL 33431

RIVER HALL CDD
WRATHELL HUNT & ASSOCIATES LLC
2300 GLADES RD STE 410W
BOCA RATON FL 33431

RIVER HALL CDD
WRATHELL HUNT & ASSOCIATES LLC
2300 GLADES RD STE 410W
BOCA RATON FL 33431

RIVER HALL CDD
WRATHELL HUNT & ASSOCIATES LLC
2300 GLADES RD STE 410W
BOCA RATON FL 33431

RH VENTURE III LLC
7807 BAYMEADOWS RD E STE 205
JACKSONVILLE FL 32256

RH VENTURE II LLC
7807 BAYMEADOWS RD E STE 205
JACKSONVILLE FL 32256

RIVER HALL CDD
WRATHELL HUNT & ASSOCIATES LLC
2300 GLADES RD STE 410W
BOCA RATON FL 33431

RIVER HALL CDD
WRATHELL HUNT & ASSOCIATES LLC
2300 GLADES RD STE 410W
BOCA RATON FL 33431

RIVER HALL CDD
WRATHELL HUNT & ASSOCIATES LLC
2300 GLADES RD STE 410W
BOCA RATON FL 33431

ASHTON OAKS AT RIVER HALL COND
501 CATTLEMEN RD STE 100
SARASOTA FL 34232

RHCCC LLC
2970 LUCKIE RD
WESTON FL 33331

PULTE HOME COMPANY LLC
24311 WALDEN CENTER DR STE 300
BONITA SPRINGS FL 34134

PULTE HOME COMPANY LLC
24311 WALDEN CENTER DR STE 300
BONITA SPRINGS FL 34134

PULTE HOME COMPANY LLC
24311 WALDEN CENTER DR STE 300
BONITA SPRINGS FL 34134

PULTE HOME COMPANY LLC
24311 WALDEN CENTER DR STE 300
BONITA SPRINGS FL 34134

PULTE HOME COMPANY LLC
24311 WALDEN CENTER DR STE 300
BONITA SPRINGS FL 34134

PULTE HOME COMPANY LLC
24311 WALDEN CENTER DR STE 300
BONITA SPRINGS FL 34134

PULTE HOME COMPANY LLC
24311 WALDEN CENTER DR STE 300
BONITA SPRINGS FL 34134

PULTE HOME COMPANY LLC
24311 WALDEN CENTER DR STE 300
BONITA SPRINGS FL 34134

PULTE HOME COMPANY LLC
24311 WALDEN CENTER DR STE 300
BONITA SPRINGS FL 34134

PULTE HOME COMPANY LLC
24311 WALDEN CENTER DR STE 300
BONITA SPRINGS FL 34134

PULTE HOME COMPANY LLC
24311 WALDEN CENTER DR STE 300
BONITA SPRINGS FL 34134

PULTE HOME COMPANY LLC
24311 WALDEN CENTER DR STE 300
BONITA SPRINGS FL 34134

PULTE HOME COMPANY LLC
24311 WALDEN CENTER DR STE 300
BONITA SPRINGS FL 34134

RH VENTURE III LLC
7807 BAYMEADOWS RD E STE 205
JACKSONVILLE FL 32256

RH VENTURE III LLC
7807 BAYMEADOWS RD E STE 205
JACKSONVILLE FL 32256

PULTE HOME COMPANY LLC
24311 WALDEN CENTER DR STE 300
BONITA SPRINGS FL 34134

PULTE HOME COMPANY LLC
24311 WALDEN CENTER DR STE 300
BONITA SPRINGS FL 34134

RH VENTURE III LLC
7807 BAYMEADOWS RD E STE 205
JACKSONVILLE FL 32256

RH VENTURE III LLC
7807 BAYMEADOWS RD E STE 205
JACKSONVILLE FL 32256

RH GOLF LLC +
7807 BAYMEADOWS RD E STE 205
JACKSONVILLE FL 32256

RH GOLF LLC
7807 BAYMEADOWS RD E STE 205
JACKSONVILLE FL 32256

RH VENTURE III LLC
7807 BAYMEADOWS RD E STE 205
JACKSONVILLE FL 32256

RH VENTURE III LLC
7807 BAYMEADOWS RD E STE 205
JACKSONVILLE FL 32256

RH VENTURE II LLC
7807 BAYMEADOWS RD E STE 205
JACKSONVILLE FL 32256

RH VENTURE III LLC
7807 BAYMEADOWS RD E STE 205
JACKSONVILLE FL 32256

RH VENTURE III LLC
7807 BAYMEADOWS RD E STE 205
JACKSONVILLE FL 32256

RH VENTURE III LLC
7807 BAYMEADOWS RD E STE 205
JACKSONVILLE FL 32256

JACKSON KRISTEN A TR
16968 OAKSTEAD DR
ALVA FL 33920

BARTHOLOMEW JOHN ROSS III &
8360 WINDSOR WAY
BROADVIEW HEIGHTS OH 44147

DAMIANI FAMILY TRUST
7889 STABLEFORD DR
WASHINGTON MI 48094

MOODY RANDY D + LEE M
16986 OAKSTEAD DR
ALVA FL 33920

STACY RANDALL M &
16992 OAKSTEAD DR
ALVA FL 33920

VANSLYKE DOUGLAS C +
6996 N BERGEN RD
BYRON NY 14422

CROSIER SCOTT M & AMY T L/E
246 WOODSVIEW DR
WEBSTER NY 14580

ENRIGHT MARK T & BRENDA S
19009 SUGAR LAKE TRAIL
COHASSET MN 55721

PULTE HOME COMPANY LLC
24311 WALDEN CENTER DR STE 300
BONITA SPRINGS FL 34134

PULTE HOME COMPANY LLC
24311 WALDEN CENTER DR STE 300
BONITA SPRINGS FL 34134

PULTE HOME COMPANY LLC
24311 WALDEN CENTER DR STE 300
BONITA SPRINGS FL 34134

PULTE HOME COMPANY LLC
24311 WALDEN CENTER DR STE 300
BONITA SPRINGS FL 34134

LENNAR HOMES LLC
10481 BEN C PRATT/6 MILE
CYPRESS PKWY
FORT MYERS FL 33966

LENNAR HOMES LLC
10481 BEN C PRATT/6 MILE
CYPRESS PKWY
FORT MYERS FL 33966

RH VENTURE III LLC
7807 BAYMEADOWS RD E STE 205
JACKSONVILLE FL 32256

PULTE HOME COMPANY LLC
24311 WALDEN CENTER DR STE 300
BONITA SPRINGS FL 34134

PULTE HOME COMPANY LLC
24311 WALDEN CENTER DR STE 300
BONITA SPRINGS FL 34134

PULTE HOME COMPANY LLC
24311 WALDEN CENTER DR #300
BONITA SPRINGS FL 34134

PULTE HOME COMPANY LLC
24311 WALDEN CENTER DR #300
BONITA SPRINGS FL 34134

PULTE HOME COMPANY LLC
24311 WALDEN CENTER DR #300
BONITA SPRINGS FL 34134

PULTE HOME COMPANY LLC
24311 WALDEN CENTER DR #300
BONITA SPRINGS FL 34134

PULTE HOME COMPANY LLC
24311 WALDEN CENTER DR #300
BONITA SPRINGS FL 34134

PULTE HOME COMPANY LLC
24311 WALDEN CENTER DR #300
BONITA SPRINGS FL 34134

PULTE HOME COMPANY LLC
24311 WALDEN CENTER DR #300
BONITA SPRINGS FL 34134

RH VENTURE III LLC
7807 BAYMEADOWS RD E STE 205
JACKSONVILLE FL 32256

RH VENTURE III LLC
7807 BAYMEADOWS RD E STE 205
JACKSONVILLE FL 32256

LENNAR HOMES LLC
10481 BEN C PRATT/6 MILE
CYPRESS PKWY
FORT MYERS FL 33966

RH VENTURE III LLC
7807 BAYMEADOWS RD E STE 205
JACKSONVILLE FL 32256

PULTE HOME COMPANY LLC
24311 WALDEN CENTER DR STE 300
BONITA SPRINGS FL 34134

PULTE HOME COMPANY LLC
24311 WALDEN CENTER DR STE 300
BONITA SPRINGS FL 34134

PULTE HOME COMPANY LLC
24311 WALDEN CENTER DR STE 300
BONITA SPRINGS FL 34134

PULTE HOME COMPANY LLC
24311 WALDEN CENTER DR STE 300
BONITA SPRINGS FL 34134

PULTE HOME COMPANY LLC
24311 WALDEN CENTER DR STE 300
BONITA SPRINGS FL 34134

PULTE HOME COMPANY LLC
24311 WALDEN CENTER DR STE 300
BONITA SPRINGS FL 34134

TREML BERNARD J & JEANNE M TR
3124 MOSS WAY
ALVA FL 33920

PULTE HOME COMPANY LLC
24311 WALDEN CENTER DR #300
BONITA SPRINGS FL 34134

PULTE HOME COMPANY LLC
24311 WALDEN CENTER DR #300
BONITA SPRINGS FL 34134

ALTIER WILLIAM H &
1444 COLDBURN DR
ZANESVILLE OH 43701

COREY MARTA +
17001 SUNNY LAKE CT
ALVA FL 33920

LUNDQUIST JOSEPH+ GEORGETTE TR
17005 SUNNY LAKE CT
ALVA FL 33920

POLAND BURT Y +
17009 SUNNY LAKE CT
ALVA FL 33920

RH VENTURE III LLC
7807 BAYMEADOWS RD E STE 205
JACKSONVILLE FL 32256

RH VENTURE III LLC
7807 BAYMEADOWS RD E STE 205
JACKSONVILLE FL 32256

RH VENTURE III LLC
7807 BAYMEADOWS RD E STE 205
JACKSONVILLE FL 32256

RH VENTURE III LLC
7807 BAYMEADOWS RD E STE 205
JACKSONVILLE FL 32256

BARNES ROBERT F & FRIEDA A TR
17037 SUNNY LAKE CT
ALVA FL 33920

RH VENTURE III LLC
7807 BAYMEADOWS RD E STE 205
JACKSONVILLE FL 32256

RH VENTURE III LLC
7807 BAYMEADOWS RD E STE 205
JACKSONVILLE FL 32256

THORNBERRY ROGER W
3087 SAGITTARIA LN
ALVA FL 33920

RH VENTURE III LLC
7807 BAYMEADOWS RD E STE 205
JACKSONVILLE FL 32256

RH VENTURE III LLC
7807 BAYMEADOWS RD E STE 205
JACKSONVILLE FL 32256

PULTE HOME COMPANY LLC
24311 WALDEN CENTER DR #300
BONITA SPRINGS FL 34134

PULTE HOME COMPANY LLC
24311 WALDEN CENTER DR #300
BONITA SPRINGS FL 34134

PULTE HOME COMPANY LLC
24311 WALDEN CENTER DR STE 300
BONITA SPRINGS FL 34134

PULTE HOME COMPANY LLC
24311 WALDEN CENTER DR STE 300
BONITA SPRINGS FL 34134

PULTE HOME COMPANY LLC
24311 WALDEN CENTER DR STE 300
BONITA SPRINGS FL 34134

OLANDER THOMAS J & SUSAN M
3037 SAGITTARIA LN
ALVA FL 33920

PULTE HOME COMPANY LLC
24311 WALDEN CENTER DR STE 300
BONITA SPRINGS FL 34134

PULTE HOME COMPANY LLC
24311 WALDEN CENTER DR STE 300
BONITA SPRINGS FL 34134

PULTE HOME COMPANY LLC
24311 WALDEN CENTER DR STE 300
BONITA SPRINGS FL 34134

PULTE HOME COMPANY LLC
24311 WALDEN CENTER DR STE 300
BONITA SPRINGS FL 34134

PULTE HOME COMPANY LLC
24311 WALDEN CENTER DR #300
BONITA SPRINGS FL 34134

LEAHEY THOMAS J TR
3000 SAGITTARIA LN
ALVA FL 33920

STEVENS ROYCE L JR + JEAN L
3006 SAGITTARIA LN
ALVA FL 33920

PULTE HOME COMPANY LLC
24311 WALDEN CENTER DR STE 300
BONITA SPRINGS FL 34134

PULTE HOME COMPANY LLC
24311 WALDEN CENTER DR STE 300
BONITA SPRINGS FL 34134

PULTE HOME COMPANY LLC
24311 WALDEN CENTER DR STE 300
BONITA SPRINGS FL 34134

PULTE HOME COMPANY LLC
24311 WALDEN CENTER DR STE 300
BONITA SPRINGS FL 34134

PULTE HOME COMPANY LLC
24311 WALDEN CENTER DR STE 300
BONITA SPRINGS FL 34134

PULTE HOME COMPANY LLC
24311 WALDEN CENTER DR STE 300
BONITA SPRINGS FL 34134

PULTE HOME COMPANY LLC
24311 WALDEN CENTER DR STE 300
BONITA SPRINGS FL 34134

PULTE HOME COMPANY LLC
24311 WALDEN CENTER DR STE 300
BONITA SPRINGS FL 34134

PULTE HOME COMPANY LLC
24311 WALDEN CENTER DR STE 300
BONITA SPRINGS FL 34134

PULTE HOME COMPANY LLC
24311 WALDEN CENTER DR #300
BONITA SPRINGS FL 34134

RH VENTURE III LLC
7807 BAYMEADOWS RD E STE 205
JACKSONVILLE FL 32256

RH VENTURE III LLC
7807 BAYMEADOWS RD E STE 205
JACKSONVILLE FL 32256

RH VENTURE III LLC
7807 BAYMEADOWS RD E STE 205
JACKSONVILLE FL 32256

RASHFORD RAMON P +
3088 SAGITTARIA LN
ALVA FL 33920

GARCELON JOHN F & MARY L
3094 SAGITTARIA LN
ALVA FL 33920

JAMISON DAWN M
3100 SAGITTARIA LN
ALVA FL 33920

ROELLER JOHN W SR TR +
3106 SAGITTARIA LN
ALVA FL 33920

RH VENTURE III LLC
7807 BAYMEADOWS RD E STE 205
JACKSONVILLE FL 32256

LAVIGNE GARY G + MARY B
3111 SAGITTARIA LN
ALVA FL 33920

RH VENTURE III LLC
7807 BAYMEADOWS RD E STE 205
JACKSONVILLE FL 32256

POLVINO JOSEPH F + KIMBERLY +
ROB POLVINO
2445 JUNE OAK CT
OVIEDO FL 32766

RH VENTURE III LLC
7807 BAYMEADOWS RD E STE 205
JACKSONVILLE FL 32256

RH VENTURE III LLC
7807 BAYMEADOWS RD E STE 205
JACKSONVILLE FL 32256

RH VENTURE III LLC
7807 BAYMEADOWS RD E STE 205
JACKSONVILLE FL 32256

ALBERT WILLIAM V +
17018 SUNNY LAKE CT
ALVA FL 33920

RHCC LLC
2970 LUCKIE RD
WESTON FL 33331

RHCC LLC
2970 LUCKIE RD
WESTON FL 33331

RHCC LLC
2970 LUCKIE RD
WESTON FL 33331

RHCC LLC
2970 LUCKIE RD
WESTON FL 33331

RHCC LLC
2970 LUCKIE RD
WESTON FL 33331

RHCC LLC
2970 LUCKIE RD
WESTON FL 33331

SANGIULIANO JOHN + BARBARA
3408 CHESTNUT GROVE DR
ALVA FL 33920

RHCC LLC
2970 LUCKIE RD
WESTON FL 33331

LANCASTER TIMOTHY ALLEN &
3398 CHESTNUT GROVE DR
ALVA FL 33920

SKINNER JAMES W
3392 CHESTNUT GROVE DR
ALVA FL 33920

BLUHM JEFFREY E &
3388 CHESTNUT GROVE DR
ALVA FL 33920

PERKINS TERRY + LAURA
3130 WALNUT GROVE LANE
ALVA FL 33920

MITCHELL KENNETH D + SONJA M
3380 CHESTNUT GROVE DR
ALVA FL 33920

TEMPESTA KIM TR
3376 CHESTNUT GROVE DR
ALVA FL 33920

HARRIS DAVID D TR
3306 CHESTNUT GROVE DR
ALVA FL 33920

RHCC LLC
2970 LUCKIE RD
WESTON FL 33331

RIVER HALL CDD
WRATHELL HUNT & ASSOCIATES LLC
2300 GLADES RD STE 410W
BOCA RATON FL 33431

RIVER HALL CDD
WRATHELL HUNT & ASSOCIATES LLC
2300 GLADES RD STE 410W
BOCA RATON FL 33431

RIVER HALL CDD
WRATHELL HUNT & ASSOCIATES LLC
2300 GLADES RD STE 410W
BOCA RATON FL 33431

RIVER HALL CDD
WRATHELL HUNT & ASSOCIATES LLC
2300 GLADES RD STE 410W
BOCA RATON FL 33431

RIVER HALL CDD
WRATHELL HUNT & ASSOCIATES LLC
2300 GLADES RD STE 410W
BOCA RATON FL 33431

RIVER HALL CDD
WRATHELL HUNT & ASSOCIATES LLC
2300 GLADES RD STE 410W
BOCA RATON FL 33431

PULTE HOME COMPANY LLC
24311 WALDEN CENTER DR #300
BONITA SPRINGS FL 34134

PULTE HOME COMPANY LLC
24311 WALDEN CENTER DR #300
BONITA SPRINGS FL 34134

PULTE HOME COMPANY LLC
24311 WALDEN CENTER DR #300
BONITA SPRINGS FL 34134

PULTE HOME COMPANY LLC
24311 WALDEN CENTER DR STE 300
BONITA SPRINGS FL 34134

LEIGHTON HARRY J & JOAN B TR
17100 EASY STREAM CT
ALVA FL 33920

PULTE HOME COMPANY LLC
24311 WALDEN CENTER DR STE 300
BONITA SPRINGS FL 34134

PULTE HOME COMPANY LLC
24311 WALDEN CENTER DR STE 300
BONITA SPRINGS FL 34134

PULTE HOME COMPANY LLC
24311 WALDEN CENTER DR STE 300
BONITA SPRINGS FL 34134

PULTE HOME COMPANY LLC
24311 WALDEN CENTER DR STE 300
BONITA SPRINGS FL 34134

PULTE HOME COMPANY LLC
24311 WALDEN CENTER DR STE 300
BONITA SPRINGS FL 34134

PULTE HOME COMPANY LLC
24311 WALDEN CENTER DR STE 300
BONITA SPRINGS FL 34134

SPINELLA FRANK J L/E
17170 EASY STREAM CT
ALVA FL 33920

FARBER DAVID MARC &
3153 WALNUT GROVE LN
ALVA FL 33920

WILSON JUSTIN & MELISSA
3147 WALNUT GROVE LN
ALVA FL 33920

BINKOWSKI RICHARD ROBERT &
714 S STATE ST
OSCODA MI 48750

PULTE HOME COMPANY LLC
24311 WALDEN CENTER DR STE 300
BONITA SPRINGS FL 34134

PULTE HOME COMPANY LLC
24311 WALDEN CENTER DR STE 300
BONITA SPRINGS FL 34134

BROCKMAN FREDERICK P &
3123 WALNUT GROVE LN
ALVA FL 33920

SWITAJ LAWRENCE & PATRICIA
583 SOUTHSORE DR
OXFORD MI 48371

PULTE HOME COMPANY LLC
24311 WALDEN CENTER DR STE 300
BONITA SPRINGS FL 34134

PULTE HOME COMPANY LLC
24311 WALDEN CENTER DR STE 300
BONITA SPRINGS FL 34134

PULTE HOME COMPANY LLC
24311 WALDEN CENTER DR STE 300
BONITA SPRINGS FL 34134

PULTE HOME COMPANY LLC
24311 WALDEN CENTER DR STE 300
BONITA SPRINGS FL 34134

PULTE HOME COMPANY LLC
24311 WALDEN CENTER DR STE 300
BONITA SPRINGS FL 34134

PULTE HOME COMPANY LLC
24311 WALDEN CENTER DR STE 300
BONITA SPRINGS FL 34134

PULTE HOME COMPANY LLC
24311 WALDEN CENTER DR STE 300
BONITA SPRINGS FL 34134

PULTE HOME COMPANY LLC
24311 WALDEN CENTER DR STE 300
BONITA SPRINGS FL 34134

PULTE HOME COMPANY LLC
24311 WALDEN CENTER DR STE 300
BONITA SPRINGS FL 34134

PULTE HOME COMPANY LLC
24311 WALDEN CENTER DR STE 300
BONITA SPRINGS FL 34134

PULTE HOME COMPANY LLC
24311 WALDEN CENTER DR STE 300
BONITA SPRINGS FL 34134

PULTE HOME COMPANY LLC
24311 WALDEN CENTER DR STE 300
BONITA SPRINGS FL 34134

PULTE HOME COMPANY LLC
24311 WALDEN CENTER DR STE 300
BONITA SPRINGS FL 34134

PULTE HOME COMPANY LLC
24311 WALDEN CENTER DR STE 300
BONITA SPRINGS FL 34134

PULTE HOME COMPANY LLC
24311 WALDEN CENTER DR STE 300
BONITA SPRINGS FL 34134

PULTE HOME COMPANY LLC
24311 WALDEN CENTER DR STE 300
BONITA SPRINGS FL 34134

NAVIN KEVIN
3015 WALNUT GROVE LN
ALVA FL 33920

PULTE HOME COMPANY LLC
24311 WALDEN CENTER DR STE 300
BONITA SPRINGS FL 34134

JANOCKO JOSEPH &
3002 WALNUT GROVE LN
ALVA FL 33920

SPIKER ROBERT B & NANCY S TR
3008 WALNUT GROVE LN
ALVA FL 33920

PULTE HOME COMPANY LLC
24311 WALDEN CENTER DR STE 300
BONITA SPRINGS FL 34134

PULTE HOME COMPANY LLC
24311 WALDEN CENTER DR STE 300
BONITA SPRINGS FL 34134

PULTE HOME COMPANY LLC
24311 WALDEN CENTER DR STE 300
BONITA SPRINGS FL 34134

PULTE HOME COMPANY LLC
24311 WALDEN CENTER DR STE 300
BONITA SPRINGS FL 34134

FORD MICHAEL D TR
3038 WALNUT GROVE LN
ALVA FL 33920

KOSTREWA KAREN L & ROBERT H
3044 WALNUT GROVE LN
ALVA FL 33920

PULTE HOME COMPANY LLC
24311 WALDEN CENTER DR STE 300
BONITA SPRINGS FL 34134

GIBSON THOMAS & CHRISTINE
3056 WALNUT GROVE LN
ALVA FL 33920

PULTE HOME COMPANY LLC
24311 WALDEN CENTER DR STE 300
BONITA SPRINGS FL 34134

PULTE HOME COMPANY LLC
24311 WALDEN CENTER DR STE 300
BONITA SPRINGS FL 34134

PULTE HOME COMPANY LLC
24311 WALDEN CENTER DR STE 300
BONITA SPRINGS FL 34134

PULTE HOME COMPANY LLC
24311 WALDEN CENTER DR STE 300
BONITA SPRINGS FL 34134

PULTE HOME COMPANY LLC
24311 WALDEN CENTER DR STE 300
BONITA SPRINGS FL 34134

PULTE HOME COMPANY LLC
24311 WALDEN CENTER DR STE 300
BONITA SPRINGS FL 34134

PULTE HOME COMPANY LLC
24311 WALDEN CENTER DR STE 300
BONITA SPRINGS FL 34134

PULTE HOME COMPANY LLC
24311 WALDEN CENTER DR STE 300
BONITA SPRINGS FL 34134

DUKES SCOTT & SHANNON MARIE
3108 WALNUT GROVE LN
ALVA FL 33920

ALBANO NANETTE & MARK +
3112 WALNUT GROVE LN
ALVA FL 33920

PULTE HOME COMPANY LLC
24311 WALDEN CENTER DR STE 300
BONITA SPRINGS FL 34134

PAYNTER NELSON L &
3124 WALNUT GROVE LN
ALVA FL 33920

PERKINS TERENCE J & LAURA J
3130 WALNUT GROVE LN
ALVA FL 33920

CLARK TIMOTHY R & KATHRYN S
2370 THOMPSON RUN RD
ZANESVILLE OH 43701

DOMMENICK JOSEPH J +
3142 WALNUT GROVE LN
ALVA FL 33920

CARAPPELLA PAUL J & KATHY K TR
3148 WALNUT GROVE LN
ALVA FL 33920

BERMAN MARK TR
3154 WALNUT GROVE LN
ALVA FL 33920

RH VENTURE III LLC
7807 BAYMEADOWS RD E STE 205
JACKSONVILLE FL 32256

RH VENTURE III LLC
7807 BAYMEADOWS RD E STE 205
JACKSONVILLE FL 32256

RH VENTURE III LLC
7807 BAYMEADOWS RD E STE 205
JACKSONVILLE FL 32256

RH VENTURE III LLC
7807 BAYMEADOWS RD E STE 205
JACKSONVILLE FL 32256

RH VENTURE III LLC
7807 BAYMEADOWS RD E STE 205
JACKSONVILLE FL 32256

RH VENTURE III LLC
7807 BAYMEADOWS RD E STE 205
JACKSONVILLE FL 32256

RH VENTURE III LLC
7807 BAYMEADOWS RD E STE 205
JACKSONVILLE FL 32256

RH VENTURE III LLC
7807 BAYMEADOWS RD E STE 205
JACKSONVILLE FL 32256

RH VENTURE III LLC
7807 BAYMEADOWS RD E STE 205
JACKSONVILLE FL 32256

RH VENTURE III LLC
7807 BAYMEADOWS RD E STE 205
JACKSONVILLE FL 32256

RH VENTURE III LLC
7807 BAYMEADOWS RD E STE 205
JACKSONVILLE FL 32256

RH VENTURE III LLC
7807 BAYMEADOWS RD E STE 205
JACKSONVILLE FL 32256

RH VENTURE III LLC
7807 BAYMEADOWS RD E STE 205
JACKSONVILLE FL 32256

RH VENTURE III LLC
7807 BAYMEADOWS RD E STE 205
JACKSONVILLE FL 32256

RH VENTURE III LLC
7807 BAYMEADOWS RD E STE 205
JACKSONVILLE FL 32256

RH VENTURE III LLC
7807 BAYMEADOWS RD E STE 205
JACKSONVILLE FL 32256

RH VENTURE III LLC
7807 BAYMEADOWS RD E STE 205
JACKSONVILLE FL 32256

RH VENTURE III LLC
7807 BAYMEADOWS RD E STE 205
JACKSONVILLE FL 32256

RH VENTURE III LLC
7807 BAYMEADOWS RD E STE 205
JACKSONVILLE FL 32256

RH VENTURE III LLC
7807 BAYMEADOWS RD E STE 205
JACKSONVILLE FL 32256

RH VENTURE III LLC
7807 BAYMEADOWS RD E STE 205
JACKSONVILLE FL 32256

RH VENTURE III LLC
7807 BAYMEADOWS RD E STE 205
JACKSONVILLE FL 32256

RH VENTURE III LLC
7807 BAYMEADOWS RD E STE 205
JACKSONVILLE FL 32256

RH VENTURE III LLC
7807 BAYMEADOWS RD E STE 205
JACKSONVILLE FL 32256

RH VENTURE III LLC
7807 BAYMEADOWS RD E STE 205
JACKSONVILLE FL 32256

RH VENTURE III LLC
7807 BAYMEADOWS RD E STE 205
JACKSONVILLE FL 32256

RH VENTURE III LLC
7807 BAYMEADOWS RD E STE 205
JACKSONVILLE FL 32256

RH VENTURE III LLC
7807 BAYMEADOWS RD E STE 205
JACKSONVILLE FL 32256

RH VENTURE III LLC
7807 BAYMEADOWS RD E STE 205
JACKSONVILLE FL 32256

RH VENTURE III LLC
7807 BAYMEADOWS RD E STE 205
JACKSONVILLE FL 32256

RH VENTURE III LLC
7807 BAYMEADOWS RD E STE 205
JACKSONVILLE FL 32256

RH VENTURE III LLC
7807 BAYMEADOWS RD E STE 205
JACKSONVILLE FL 32256

RH VENTURE III LLC
7807 BAYMEADOWS RD E STE 205
JACKSONVILLE FL 32256

RH VENTURE III LLC
7807 BAYMEADOWS RD E STE 205
JACKSONVILLE FL 32256

RH VENTURE III LLC
7807 BAYMEADOWS RD E STE 205
JACKSONVILLE FL 32256

RH VENTURE III LLC
7807 BAYMEADOWS RD E STE 205
JACKSONVILLE FL 32256

RH VENTURE III LLC
7807 BAYMEADOWS RD E STE 205
JACKSONVILLE FL 32256

RH VENTURE III LLC
7807 BAYMEADOWS RD E STE 205
JACKSONVILLE FL 32256

RH VENTURE III LLC
7807 BAYMEADOWS RD E STE 205
JACKSONVILLE FL 32256

RH VENTURE III LLC
7807 BAYMEADOWS RD E STE 205
JACKSONVILLE FL 32256

RH VENTURE III LLC
7807 BAYMEADOWS RD E STE 205
JACKSONVILLE FL 32256

RH VENTURE III LLC
7807 BAYMEADOWS RD E STE 205
JACKSONVILLE FL 32256

RH VENTURE III LLC
7807 BAYMEADOWS RD E STE 205
JACKSONVILLE FL 32256

RH VENTURE III LLC
7807 BAYMEADOWS RD E STE 205
JACKSONVILLE FL 32256

RH VENTURE III LLC
7807 BAYMEADOWS RD E STE 205
JACKSONVILLE FL 32256

RH VENTURE III LLC
7807 BAYMEADOWS RD E STE 205
JACKSONVILLE FL 32256

RH VENTURE III LLC
7807 BAYMEADOWS RD E STE 205
JACKSONVILLE FL 32256

RH VENTURE III LLC
7807 BAYMEADOWS RD E STE 205
JACKSONVILLE FL 32256

RH VENTURE III LLC
7807 BAYMEADOWS RD E STE 205
JACKSONVILLE FL 32256

RH VENTURE III LLC
7807 BAYMEADOWS RD E STE 205
JACKSONVILLE FL 32256

RH VENTURE III LLC
7807 BAYMEADOWS RD E STE 205
JACKSONVILLE FL 32256

RH VENTURE III LLC
7807 BAYMEADOWS RD E STE 205
JACKSONVILLE FL 32256

RH VENTURE III LLC
7807 BAYMEADOWS RD E STE 205
JACKSONVILLE FL 32256

RH VENTURE III LLC
7807 BAYMEADOWS RD E STE 205
JACKSONVILLE FL 32256

RH VENTURE III LLC
7807 BAYMEADOWS RD E STE 205
JACKSONVILLE FL 32256

RH VENTURE III LLC
7807 BAYMEADOWS RD E STE 205
JACKSONVILLE FL 32256

RH VENTURE III LLC
7807 BAYMEADOWS RD E STE 205
JACKSONVILLE FL 32256

RH VENTURE III LLC
7807 BAYMEADOWS RD E STE 205
JACKSONVILLE FL 32256

RH VENTURE III LLC
7807 BAYMEADOWS RD E STE 205
JACKSONVILLE FL 32256

RH VENTURE III LLC
7807 BAYMEADOWS RD E STE 205
JACKSONVILLE FL 32256

RH VENTURE III LLC
7807 BAYMEADOWS RD E STE 205
JACKSONVILLE FL 32256

RH VENTURE III LLC
7807 BAYMEADOWS RD E STE 205
JACKSONVILLE FL 32256

RH VENTURE III LLC
7807 BAYMEADOWS RD E STE 205
JACKSONVILLE FL 32256

RH VENTURE III LLC
7807 BAYMEADOWS RD E STE 205
JACKSONVILLE FL 32256

RH VENTURE III LLC
7807 BAYMEADOWS RD E STE 205
JACKSONVILLE FL 32256

RH VENTURE III LLC
7807 BAYMEADOWS RD E STE 205
JACKSONVILLE FL 32256

RH VENTURE III LLC
7807 BAYMEADOWS RD E STE 205
JACKSONVILLE FL 32256

RH VENTURE III LLC
7807 BAYMEADOWS RD E STE 205
JACKSONVILLE FL 32256

RH VENTURE III LLC
7807 BAYMEADOWS RD E STE 205
JACKSONVILLE FL 32256

RH VENTURE III LLC
7807 BAYMEADOWS RD E STE 205
JACKSONVILLE FL 32256

RH VENTURE III LLC
7807 BAYMEADOWS RD E STE 205
JACKSONVILLE FL 32256

RH VENTURE III LLC
7807 BAYMEADOWS RD E STE 205
JACKSONVILLE FL 32256

RH VENTURE III LLC
7807 BAYMEADOWS RD E STE 205
JACKSONVILLE FL 32256

RH VENTURE III LLC
7807 BAYMEADOWS RD E STE 205
JACKSONVILLE FL 32256

RH VENTURE III LLC
7807 BAYMEADOWS RD E STE 205
JACKSONVILLE FL 32256

RH VENTURE III LLC
7807 BAYMEADOWS RD E STE 205
JACKSONVILLE FL 32256

RH VENTURE III LLC
7807 BAYMEADOWS RD E STE 205
JACKSONVILLE FL 32256

RH VENTURE III LLC
7807 BAYMEADOWS RD E STE 205
JACKSONVILLE FL 32256

RH VENTURE III LLC
7807 BAYMEADOWS RD E STE 205
JACKSONVILLE FL 32256

RH VENTURE III LLC
7807 BAYMEADOWS RD E STE 205
JACKSONVILLE FL 32256

RH VENTURE III LLC
7807 BAYMEADOWS RD E STE 205
JACKSONVILLE FL 32256

RH VENTURE III LLC
7807 BAYMEADOWS RD E STE 205
JACKSONVILLE FL 32256

RH VENTURE III LLC
7807 BAYMEADOWS RD E STE 205
JACKSONVILLE FL 32256

RH VENTURE III LLC
7807 BAYMEADOWS RD E STE 205
JACKSONVILLE FL 32256

RH VENTURE III LLC
7807 BAYMEADOWS RD E STE 205
JACKSONVILLE FL 32256

RH VENTURE III LLC
7807 BAYMEADOWS RD E STE 205
JACKSONVILLE FL 32256

RH VENTURE III LLC
7807 BAYMEADOWS RD E STE 205
JACKSONVILLE FL 32256

RH VENTURE III LLC
7807 BAYMEADOWS RD E STE 205
JACKSONVILLE FL 32256

RH VENTURE III LLC
7807 BAYMEADOWS RD E STE 205
JACKSONVILLE FL 32256

RH VENTURE III LLC
7807 BAYMEADOWS RD E STE 205
JACKSONVILLE FL 32256

RH VENTURE III LLC
7807 BAYMEADOWS RD E STE 205
JACKSONVILLE FL 32256

RH VENTURE III LLC
7807 BAYMEADOWS RD E STE 205
JACKSONVILLE FL 32256

RH VENTURE III LLC
7807 BAYMEADOWS RD E STE 205
JACKSONVILLE FL 32256

RH VENTURE III LLC
7807 BAYMEADOWS RD E STE 205
JACKSONVILLE FL 32256

RH VENTURE III LLC
7807 BAYMEADOWS RD E STE 205
JACKSONVILLE FL 32256

RH VENTURE III LLC
7807 BAYMEADOWS RD E STE 205
JACKSONVILLE FL 32256

RH VENTURE III LLC
7807 BAYMEADOWS RD E STE 205
JACKSONVILLE FL 32256

RH VENTURE III LLC
7807 BAYMEADOWS RD E STE 205
JACKSONVILLE FL 32256

RH VENTURE III LLC
7807 BAYMEADOWS RD E STE 205
JACKSONVILLE FL 32256

RH VENTURE III LLC
7807 BAYMEADOWS RD E STE 205
JACKSONVILLE FL 32256

RH VENTURE III LLC
7807 BAYMEADOWS RD E STE 205
JACKSONVILLE FL 32256

RH VENTURE III LLC
7807 BAYMEADOWS RD E STE 205
JACKSONVILLE FL 32256

RH VENTURE III LLC
7807 BAYMEADOWS RD E STE 205
JACKSONVILLE FL 32256

RH VENTURE III LLC
7807 BAYMEADOWS RD E STE 205
JACKSONVILLE FL 32256

RH VENTURE III LLC
7807 BAYMEADOWS RD E STE 205
JACKSONVILLE FL 32256

RH VENTURE III LLC
7807 BAYMEADOWS RD E STE 205
JACKSONVILLE FL 32256

RHCC LLC
2970 LUCKIE RD
WESTON FL 33331

CARMICHAEL KATHY L
17255 WALNUT RUN DR
ALVA FL 33920

CEGELSKI ANDREW G TR
17251 WALNUT RUN DR
ALVA FL 33920

RIVER HALL COUNTRY CLUB
1600 W COLONIAL DR
ORLANDO FL 32804

RIVER HALL COUNTRY CLUB
1600 W COLONIAL DR
ORLANDO FL 32804

RIVER HALL COUNTRY CLUB
1600 W COLONIAL DR
ORLANDO FL 32804

RIVER HALL COUNTRY CLUB
1600 W COLONIAL DR
ORLANDO FL 32804

RIVER HALL CDD
WRATHELL HUNT & ASSOCIATES LLC
2300 GLADES RD STE 410W
BOCA RATON FL 33431

RIVER HALL CDD
WRATHELL HUNT & ASSOCIATES LLC
2300 GLADES RD STE 410W
BOCA RATON FL 33431

RIVER HALL CDD
WRATHELL HUNT & ASSOCIATES LLC
2300 GLADES RD STE 410W
BOCA RATON FL 33431

RIVER HALL CDD
WRATHELL HUNT & ASSOCIATES LLC
2300 GLADES RD STE 410W
BOCA RATON FL 33431

RIVER HALL CDD
WRATHELL HUNT & ASSOCIATES LLC
2300 GLADES RD STE 410W
BOCA RATON FL 33431

RIVER HALL CDD
WRATHELL HUNT & ASSOCIATES LLC
2300 GLADES RD STE 410W
BOCA RATON FL 33431

RIVER HALL CDD
WRATHELL HUNT & ASSOCIATES LLC
2300 GLADES RD STE 410W
BOCA RATON FL 33431

RIVER HALL CDD
WRATHELL HUNT & ASSOCIATES LLC
2300 GLADES RD STE 410W
BOCA RATON FL 33431

RIVER HALL CDD
WRATHELL HUNT & ASSOCIATES LLC
2300 GLADES RD STE 410W
BOCA RATON FL 33431

RIVER HALL CDD
WRATHELL HUNT & ASSOCIATES LLC
2300 GLADES RD STE 410W
BOCA RATON FL 33431

RIVER HALL CDD
WRATHELL HUNT & ASSOCIATES LLC
2300 GLADES RD STE 410W
BOCA RATON FL 33431

RIVER HALL CDD
WRATHELL HUNT & ASSOCIATES LLC
2300 GLADES RD STE 410W
BOCA RATON FL 33431

RIVER HALL CDD
WRATHELL HUNT & ASSOCIATES LLC
2300 GLADES RD STE 410W
BOCA RATON FL 33431

RIVER HALL CDD
WRATHELL HUNT & ASSOCIATES LLC
2300 GLADES RD STE 410W
BOCA RATON FL 33431

RIVER HALL CDD
WRATHELL HUNT & ASSOCIATES LLC
2300 GLADES RD STE 410W
BOCA RATON FL 33431

RIVER HALL CDD
WRATHELL HUNT & ASSOCIATES LLC
2300 GLADES RD STE 410W
BOCA RATON FL 33431

RH VENTURE II LLC
7807 BAYMEADOWS RD E STE 205
JACKSONVILLE FL 32256

PATTERSON GREGORY &
124 GOLFVIEW DR
KINGSVILLE ON N9Y 0E4
CANADA

GRUENEBERG ROGER A &
1501 BELLE PLANE CIR
GREEN BAY WI 54313

NASH DOUGLAS R +
2150 TALMAN CT
WINTER PARK FL 32792

CRONIN KENNETH J & KIMBERLY
175 SHERRY ST
EAST ISLIP NY 11730

DEHNER CHARLES L TR
1440 TWIN SPIRES DR
BATAVIA OH 45103

NOLEN WILFRED E + JOYCE A
16581 GOLDENROD LN #203
ALVA FL 33920

DOLLMAYER JOHN & KAREN
34 SPRING CREEK DR
TOWNSEND DE 19734

YOUNG CHARLES + BRIDGET
7706 DESOTO MEMORIAL HWY
BRADENTON FL 34209

RIVER HALL CDD
WRATHELL HUNT & ASSOCIATES LLC
2300 GLADES RD STE 410W
BOCA RATON FL 33431

GRAHM JOHN C + DOROTHY I
1132 CARLSON DR
BURTON MI 48509

GEBHARD LARRY D TR
9 TOURNAMENT TEE
O FALLON MO 63368

BRANDT MARK & JULIE
1539 AMY JOY CT
GREEN BAY WI 54313

THOMAS MICHAEL J + DELAINE W
16581 GOLDENROD LN # 101
ALVA FL 33920

KACHMAR JOHN & CARLA
826 RENEE DR
WADSWORTH OH 44281

TUCKER BRIAN D &
6443 ABERDEEN LANE
MEDINA OH 44256

BLAISDELL HERBERT TR
1405 BIRDIE CT
LADYSMITH WI 54848

VLAJ PAUL & DAWN
12955 WEST WADE DR
NEW BERLIN WI 53151

AUBE CHARLES A & ELAINE
16571 GOLDENROD LN # 202
ALVA FL 33920

NELSON JAMIE M
16571 GOLDENROD LN #203
ALVA FL 33920

BIEGE CONRAD & ROMAINÉ
309 SMITH AVE
PALMERTON PA 18071

LUMYOU IAN +
2488 GATESHEAD COMMON
OAKVILLE ON L6M 0S2
CANADA

MCGEE VICKIE B
16521 GOLDENROD LN 103
ALVA FL 33920

SAVINI PAUL F +
16521 GOLDENROD LN #201
ALVA FL 33920

MCKENZIE KENNETH G + K ALISON
16521 GOLDENROD LN #202
ALVA FL 33920

MANHOFF PETER J +
4036 FOX MEADOW DR
MEDINA OH 44256

ZABAWA EUGENE MICHAEL &
46 ROCKCLIFFE RD
DUNDAS ON L9H 7H4
CANADA

KAVANAUGH WILLIAM + JOYCE
340 BOSTON POST RD
EAST LYME CT 06333

EVERHART CHARLES J + YVONNE M
125 YAPLE RD
ITHACA NY 14850

BROWN GARY
29 QUEENS QUAY UNIT 528
TORONTO ON M5E 0A4
CANADA

MITCHELL JOHN P &
11 BUTTERNUT GROVE LN
ANCASTER ON L9K 0B7
CANADA

HANCHAR RENE + ROBYN
1602 1ST ST E UNIT 103
PRINCE ALBERT SK S6V 1G7
CANADA

KERBER MARGARET A
16560 GOLDENROD LN #101
ALVA FL 33920

ROWLEY JEFFERY M &
16560 GOLDENROD LN #102
ALVA FL 33920

MARTIN MICHAEL H & SUSAN M
3441 COUNTRY VILLAGE LN
TRENTON MI 48183

ELLIS KEVIN
16560 GOLDENROD LN UNIT 201
ALVA FL 33920

HERMAN JOSEPH B + MARY T
205 E BELLE DR
NORWICH OH 43767

KIRKLAND-FOX NIGEL
16560 GOLDENROD LN #203
ALVA FL 33920

MCALPINE MAUREEN +
694 JOHNSTON PARK AVE
COLLINGWOOD ON L9Y 5C7
CANADA

SOUTHALL ROBERT +
16570 GOLDENROD LN #102
ALVA FL 33920

GARELLA DEBRA +
304 CONSTITUTION AVE
WEST MIFFLIN PA 15122

RUBINO FREDERICK M
16570 GOLDENROD LN #201
ALVA FL 33920

ERCOLE PAUL & AMANDA
8493 CHERRY BLOSSOM DR
WINDSOR CO 80550

CARLETON WAYNE + ELIZABETH M
9846 BEACHWOOD RD SS 2
COLLINGWOOD ON L9Y 3Z1
CANADA

SEALS RAYMOND J + JOANNE M
16580 GOLDENROD LN #101
ALVA FL 33920

GAUDETTE YVES &
16580 GOLDENROD LN #102
ALVA FL 33920

WALKER BURR HOWARD
16580 GOLDENROD LN #103
ALVA FL 33920

KERR JAMES H & LINDA J
33 RUE VIPOND
HUDSON QC J0P 1H0
CANADA

SILVERSTEIN LAWRENCE &
7373 PINEHURST DR
CINCINNATI OH 45244

BALTES GARY P & LINDA C
16580 GOLDENROD LN #203
ALVA FL 33920

HASENEI KENNETH +
1643 ISABELLA CT
MILLERSVILLE MD 21108

ADAMS SAMUEL G & RENE C
1102 MOCKINGBIRD DR
SCOTTSBLUFF NE 69361

CARRINGTON GARY T + SANDRA J
16590 GOLDENROD LN #103
ALVA FL 33920

FAUST LUCINDA L & JOSEPH H
16590 GOLDENROD LN #201
ALVA FL 33920

NESS MICHELLE L & DAVID P
1201 WHISPERING HILLS DR
SAINT CHARLES MN 55972

BIANCO LISA L +
16590 GOLDENROD LN #203
ALVA FL 33920



Date of Report: August 18, 2021
 Buffer Distance: 500 feet
 Parcels Affected: 239
 Subject Parcel: **35-43-26-L2-0900G.0000**

[Click here to download the map image, mailing labels \(Avery 5161\) and CSV formatted information.](#)

To change, add or remove subject parcels please change the parcel selection in [GeoView](#)

OWNER NAME AND ADDRESS	STRAP AND LOCATION	LEGAL DESCRIPTION	MAP INDEX
FLORIDA POWER & LIGHT COMPANY PROPERTY TAX-PSX-JB 700 UNIVERSE BLVD JUNO BEACH FL 33408	26-43-26-00-00010.0010 2960 HICKEY CREEK RD ALVA FL	PARL LYING IN SE 1/4 OF SE 1/4 AS DESC IN INST#2007000365730 LESS FORMER RR R/W	1
MORROW RICHARD J 3912 WOODBURN RD ANNANDALE VA 22003	26-43-26-02-0000B.0490 16589 WINDSOR WAY ALVA FL 33920	RIVER HALL COUNTRY CLUB PH ONE DESC IN INST#2005-153068 BLK B LOT 49	2
HAMPTON LAKES AT RIVER HALL 1600 W COLONIAL DR ORLANDO FL 32804	35-43-26-02-0000A.00CE RIGHT OF WAY ALVA FL 33920	RIVER HALL COUNTRY CLUB PH ONE DESC IN INST#2005-153068 TRACT A	3
PULTE HOME COMPANY LLC 24311 WALDEN CENTER DR STE 300 BONITA SPRINGS FL 34134	35-43-26-02-0000B.0370 16558 WINDSOR WAY ALVA FL 33920	RIVER HALL COUNTRY CLUB PH ONE DESC IN INST#2005-153068 BLK B LOT 37	4
PULTE HOME COMPANY LLC	35-43-26-02-0000B.0380	RIVER HALL COUNTRY CLUB	5

24311 WALDEN CENTER DR STE 300 BONITA SPRINGS FL 34134	16562 WINDSOR WAY ALVA FL 33920	PH ONE DESC IN INST#2005-153068 BLK B LOT 38	
PULTE HOME COMPANY LLC 24311 WALDEN CENTER DR STE 300 BONITA SPRINGS FL 34134	35-43-26-02-0000B.0390 16568 WINDSOR WAY ALVA FL 33920	RIVER HALL COUNTRY CLUB PH ONE DESC IN INST#2005-153068 BLK B LOT 39	6
PULTE HOME COMPANY LLC 24311 WALDEN CENTER DR STE 300 BONITA SPRINGS FL 34134	35-43-26-02-0000B.0400 16572 WINDSOR WAY ALVA FL 33920	RIVER HALL COUNTRY CLUB PH ONE DESC IN INST#2005-153068 BLK B LOT 40	7
PULTE HOME COMPANY LLC 24311 WALDEN CENTER DR STE 300 BONITA SPRINGS FL 34134	35-43-26-02-0000B.0410 16576 WINDSOR WAY ALVA FL 33920	RIVER HALL COUNTRY CLUB PH ONE DESC IN INST#2005-153068 BLK B LOT 41	8
PULTE HOME COMPANY LLC 24311 WALDEN CENTER DR STE 300 BONITA SPRINGS FL 34134	35-43-26-02-0000B.0420 16580 WINDSOR WAY ALVA FL 33920	RIVER HALL COUNTRY CLUB PH ONE DESC IN INST#2005-153068 BLK B LOT 42	9
EDWARDS JAY A 16584 WINDSOR WAY ALVA FL 33920	35-43-26-02-0000B.0430 16584 WINDSOR WAY ALVA FL 33920	RIVER HALL COUNTRY CLUB PH ONE DESC IN INST#2005-153068 BLK B LOT 43	10
SOPP JOHN D & L GAYE 16588 WINDSOR WAY ALVA FL 33920	35-43-26-02-0000B.0440 16588 WINDSOR WAY ALVA FL 33920	RIVER HALL COUNTRY CLUB PH ONE DESC IN INST#2005-153068 BLK B LOT 44	11
SOPP MATTHEW J & 16592 WINDSOR WAY ALVA FL 33920	35-43-26-02-0000B.0450 16592 WINDSOR WAY ALVA FL 33920	RIVER HALL COUNTRY CLUB PH ONE DESC IN INST#2005-153068 BLK B LOT 45	12
GOTSCH ALFRED J & SUANNE T TR 16596 WINDSOR WAY ALVA FL 33920	35-43-26-02-0000B.0460 16596 WINDSOR WAY ALVA FL 33920	RIVER HALL COUNTRY CLUB PH ONE DESC IN INST#2005-153068 BLK B LOT 46	13
DEITSCH BRION ERIC & CAROL 16585 WINDSOR WAY ALVA FL 33920	35-43-26-02-0000B.0500 16585 WINDSOR WAY ALVA FL 33920	RIVER HALL COUNTRY CLUB PH ONE DESC IN INST#2005-153068 BLK B LOT 50	14
RH VENTURE III LLC 7807 BAYMEADOWS RD E STE 205 JACKSONVILLE FL 32256	35-43-26-02-0000D.0010 16950 OAKSTEAD DR ALVA FL 33920	RIVER HALL COUNTRY CLUB PH ONE DESC IN INST#2005-153068 BLK D LOT 1	15
GAY KENNETH PATRICK & 2500 HIGHLAND AVE BURNSVILLE MN 55337	35-43-26-02-0000D.0020 16956 OAKSTEAD DR ALVA FL 33920	RIVER HALL COUNTRY CLUB PH ONE DESC IN INST#2005-153068 BLK D LOT 2	16
LYCZYNSKI ERVIN & 16962 OAKSTEAD DR ALVA FL 33920	35-43-26-02-0000D.0030 16962 OAKSTEAD DR ALVA FL 33920	RIVER HALL COUNTRY CLUB PH ONE DESC IN INST#2005-153068 BLK D LOT 3	17
AUKERMAN KEVIN + JENNIFER 8537 MORNING CALM DR CINCINNATI OH 45255	35-43-26-02-0000D.0490 3117 MOSS WAY ALVA FL 33920	RIVER HALL COUNTRY CLUB PH ONE DESC IN INST#2005-153068 BLK D LOT 49	18
FORD KENNETH + MARYBETH 3125 MOSS WAY ALVA FL 33920	35-43-26-02-0000D.0500 3125 MOSS WAY ALVA FL 33920	RIVER HALL COUNTRY CLUB PH ONE DESC IN INST#2005-153068 BLK D LOT 50	19
DUNBAR JAMES M + MARGARET E	35-43-26-02-0000D.0510	RIVER HALL COUNTRY CLUB	20

347 BURR COURT FORT MILL SC 29715	16969 OAKSTEAD DR ALVA FL 33920	PH ONE DESC IN INST#2005-153068 BLK D LOT 51	
BEST DOUGLAS D + 16963 OAKSTEAD DR ALVA FL 33920	35-43-26-02-0000D.0520 16963 OAKSTEAD DR ALVA FL 33920	RIVER HALL COUNTRY CLUB PH ONE DESC IN INST#2005-153068 BLK D LOT 52	21
MCCARTHY ROBERT & DIANE 16957 OAKSTEAD DR ALVA FL 33920	35-43-26-02-0000D.0530 16957 OAKSTEAD DR ALVA FL 33920	RIVER HALL COUNTRY CLUB PH ONE DESC IN INST#2005-153068 BLK D LOT 53	22
HETRICK JEROME L & PAMELA S 16951 OAKSTEAD DR ALVA FL 33920	35-43-26-02-0000D.0540 16951 OAKSTEAD DR ALVA FL 33920	RIVER HALL COUNTRY CLUB PH ONE DESC IN INST#2005-153068 BLK D LOT 54	23
HARRINGTON LEON & JEANNE 3301 CHESTNUT GROVE DR ALVA FL 33920	35-43-26-02-0000G.0010 3301 CHESTNUT GROVE DR ALVA FL 33920	RIVER HALL COUNTRY CLUB PH ONE DESC IN INST#2005-153068 BLK G LOT 1	24
RUSSO CLAIRE & 3307 CHESTNUT GROVE DR ALVA FL 33920	35-43-26-02-0000G.0020 3307 CHESTNUT GROVE DR ALVA FL 33920	RIVER HALL COUNTRY CLUB PH ONE DESC IN INST#2005-153068 BLK G LOT 2	25
THOMAS SUZANNE H 3313 CHESTNUT GROVE DR ALVA FL 33920	35-43-26-02-0000G.0030 3313 CHESTNUT GROVE DR ALVA FL 33920	RIVER HALL COUNTRY CLUB PH ONE DESC IN INST#2005-153068 BLK G LOT 3	26
JILES DAN & ELAINE 3319 CHESTNUT GROVE DR ALVA FL 33920	35-43-26-02-0000G.0040 3319 CHESTNUT GROVE DR ALVA FL 33920	RIVER HALL COUNTRY CLUB PH ONE DESC IN INST#2005-153068 BLK G LOT 4	27
VANDENBELT RICHARD J & 2119 BLUE WILLOW CRES ORLEANS ON K1W 1K4 CANADA	35-43-26-02-0000G.0050 3325 CHESTNUT GROVE DR ALVA FL 33920	RIVER HALL COUNTRY CLUB PH ONE DESC IN INST#2005-153068 BLK G LOT 5	28
RHCC LLC 2970 LUCKIE RD WESTON FL 33331	35-43-26-02-0000G.0060 3331 CHESTNUT GROVE DR ALVA FL 33920	RIVER HALL COUNTRY CLUB PH ONE DESC IN INST#2005-153068 BLK G LOT 6	29
RHCC LLC 2970 LUCKIE RD WESTON FL 33331	35-43-26-02-0000G.0070 3337 CHESTNUT GROVE DR ALVA FL 33920	RIVER HALL COUNTRY CLUB PH ONE DESC IN INST#2005-153068 BLK G LOT 7	30
BEIGHTOL-JENSEN BEATRIX W 3341 CHESTNUT GROVE DR ALVA FL 33920	35-43-26-02-0000G.0080 3341 CHESTNUT GROVE DR ALVA FL 33920	RIVER HALL COUNTRY CLUB PH ONE DESC IN INST#2005-153068 BLK G LOT 8	31
RHCC LLC 2970 LUCKIE RD WESTON FL 33331	35-43-26-02-0000G.0090 16919 BULRUSH CT ALVA FL 33920	RIVER HALL COUNTRY CLUB PH ONE DESC IN INST#2005-153068 BLK G LOT 9	32
RHCC LLC 2970 LUCKIE RD WESTON FL 33331	35-43-26-02-0000G.0100 16913 BULRUSH CT ALVA FL 33920	RIVER HALL COUNTRY CLUB PH ONE DESC IN INST#2005-153068 BLK G LOT 10	33
RHCC LLC 2970 LUCKIE RD WESTON FL 33331	35-43-26-02-0000G.0110 16907 BULRUSH CT ALVA FL 33920	RIVER HALL COUNTRY CLUB PH ONE DESC IN INST#2005-153068 BLK G LOT 11	34
RHCC LLC	35-43-26-02-0000G.0120	RIVER HALL COUNTRY CLUB	35

2970 LUCKIE RD WESTON FL 33331	16901 BULRUSH CT ALVA FL 33920	PH ONE DESC IN INST#2005-153068 BLK G LOT 12	
BURGER GORDON A JR 16900 BULRUSH CT ALVA FL 33920	35-43-26-02-0000G.0130 16900 BULRUSH CT ALVA FL 33920	RIVER HALL COUNTRY CLUB PH ONE DESC IN INST#2005-153068 BLK G LOT 13	36
LEWIS RICHARD B & RACQUEL B 16906 BULRUSH CT ALVA FL 33920	35-43-26-02-0000G.0140 16906 BULRUSH CT ALVA FL 33920	RIVER HALL COUNTRY CLUB PH ONE DESC IN INST#2005-153068 BLK G LOT 14	37
SCHOTTEL CHRISTOPHER LAWRENCE 380 SANDHURST CIR ROSEVILLE MN 55113	35-43-26-02-0000G.0150 16912 BULRUSH CT ALVA FL 33920	RIVER HALL COUNTRY CLUB PH ONE DESC IN INST#2005-153068 BLK G LOT 15	38
RHCC LLC 2970 LUCKIE RD WESTON FL 33331	35-43-26-02-0000G.0160 3347 CHESTNUT GROVE DR ALVA FL 33920	RIVER HALL COUNTRY CLUB PH ONE DESC IN INST#2005-153068 BLK G LOT 16	39
FULTON THOMAS E 3353 CHESTNUT GROVE DR ALVA FL 33920	35-43-26-02-0000G.0170 3353 CHESTNUT GROVE DR ALVA FL 33920	RIVER HALL COUNTRY CLUB PH ONE DESC IN INST#2005-153068 BLK G LOT 17	40
AMBURGEY JEFFERY C & 3359 CHESTNUT GROVE DR ALVA FL 33920	35-43-26-02-0000G.0180 3359 CHESTNUT GROVE DR ALVA FL 33920	RIVER HALL COUNTRY CLUB PH ONE DESC IN INST#2005-153068 BLK G LOT 18	41
HAGEN MICHAEL F TR 3365 CHESTNUT GROVE DR ALVA FL 33920	35-43-26-02-0000G.0190 3365 CHESTNUT GROVE DR ALVA FL 33920	RIVER HALL COUNTRY CLUB PH ONE DESC IN INST#2005-153068 BLK G LOT 19	42
ARNOS GEORGE W TR 3371 CHESTNUT GROVE DR ALVA FL 33920	35-43-26-02-0000G.0200 3371 CHESTNUT GROVE DR ALVA FL 33920	RIVER HALL COUNTRY CLUB PH ONE DESC IN INST#2005-153068 BLK G LOT 20	43
AGEE JAMES GAYLE & 6469 HIGHLAND RIDGE DR EAST LANSING MI 48823	35-43-26-02-0000G.0350 3370 CHESTNUT GROVE DR ALVA FL 33920	RIVER HALL COUNTRY CLUB PH ONE DESC IN INST#2005-153068 BLK G LOT 35	44
KLEMZ KEVIN L 3364 CHESTNUT GROVE DR ALVA FL 33920	35-43-26-02-0000G.0360 3364 CHESTNUT GROVE DR ALVA FL 33920	RIVER HALL COUNTRY CLUB PH ONE DESC IN INST#2005-153068 BLK G LOT 36	45
LETSON JOEL A & CHADDIE S 3346 CHESTNUT GROVE DR ALVA FL 33920	35-43-26-02-0000G.0370 3346 CHESTNUT GROVE DR ALVA FL 33920	RIVER HALL COUNTRY CLUB PH ONE DESC IN INST#2005-153068 BLK G LOT 37	46
LICKER ROBERTA 3340 CHESTNUT GROVE DR ALVA FL 33920	35-43-26-02-0000G.0380 3340 CHESTNUT GROVE DR ALVA FL 33920	RIVER HALL COUNTRY CLUB PH ONE DESC IN INST#2005-153068 BLK G LOT 38	47
BLAIR CAROL GAY 2135 GRAND PRE RD GRAND PRE NS B0P 1M0 CANADA	35-43-26-02-0000G.0390 3330 CHESTNUT GROVE DR ALVA FL 33920	RIVER HALL COUNTRY CLUB PH ONE DESC IN INST#2005-153068 BLK G LOT 39	48
MOORE EARL W + KAREN L 3324 CHESTNUT GROVE DR ALVA FL 33920	35-43-26-02-0000G.0400 3324 CHESTNUT GROVE DR ALVA FL 33920	RIVER HALL COUNTRY CLUB PH ONE DESC IN INST#2005-153068 BLK G LOT 40	49
CUNNINGHAM ROBERT H &	35-43-26-02-0000G.0410	RIVER HALL COUNTRY CLUB	50

3318 CHESTNUT GROVE DR ALVA FL 33920	3318 CHESTNUT GROVE DR ALVA FL 33920	PH ONE DESC IN INST#2005-153068 BLK G LOT 41	
BEZOUSKA THOMAS & JANET L 18531 W BROOKE AVE GRAYSLAKE IL 60030	35-43-26-02-0000G.0420 3312 CHESTNUT GROVE DR ALVA FL 33920	RIVER HALL COUNTRY CLUB PH ONE DESC IN INST#2005-153068 BLK G LOT 42	51
RIVER HALL CDD WRATHELL HUNT & ASSOCIATES LLC 2300 GLADES RD STE 410W BOCA RATON FL 33431	35-43-26-02-000B8.0000 SUBMERGED ALVA FL	RIVER HALL COUNTRY CLUB PH ONE DESC IN INST#2005-153068 TRACT B-8	52
RIVER HALL CDD WRATHELL HUNT & ASSOCIATES LLC 2300 GLADES RD STE 410W BOCA RATON FL 33431	35-43-26-02-000B9.0000 SUBMERGED ALVA FL	RIVER HALL COUNTRY CLUB PH ONE DESC IN INST#2005-153068 TRACT B-9	53
RH GOLF LLC 7807 BAYMEADOWS RD E STE 205 JACKSONVILLE FL 32256	35-43-26-02-000C2.0010 3775 RIVER GOLF CIR ALVA FL 33920	RIVER HALL COUNTRY CLUB PH ONE DESC IN INST# 2005000153068 TRACT C-2	54
RIVER HALL CDD WRATHELL HUNT & ASSOCIATES LLC 2300 GLADES RD STE 410W BOCA RATON FL 33431	35-43-26-02-000D7.0000 RIVER HALL COUNTRY CLUB C/E ALVA FL 33920	RIVER HALL COUNTRY CLUB PH ONE DESC IN INST#2005-153068 TRACT D-7	55
RIVER HALL CDD WRATHELL HUNT & ASSOCIATES LLC 2300 GLADES RD STE 410W BOCA RATON FL 33431	35-43-26-02-000F2.0060 RIVER HALL COUNTRY CLUB C/E ALVA FL 33920	RIVER HALL COUNTRY CLUB PH ONE DESC IN INST#2005-153068 PORT OF TRACT F-2 LYING WLY OF TRACT B-9 AS DESC IN INST#2008000299219	56
RIVER HALL CDD WRATHELL HUNT & ASSOCIATES LLC 2300 GLADES RD STE 410W BOCA RATON FL 33431	35-43-26-02-000F2.0070 RIVER HALL COUNTRY CLUB C/E ALVA FL 33920	RIVER HALL COUNTRY CLUB PH ONE DESC IN INST#2005-153068 PORT OF TRACT F-2 LYING SLY OF TRACT B-9 AS DESC IN INST#2008000299219	57
RIVER HALL CDD WRATHELL HUNT & ASSOCIATES LLC 2300 GLADES RD STE 410W BOCA RATON FL 33431	35-43-26-02-000F3.0010 RIVER HALL COUNTRY CLUB C/E ALVA FL 33920	RIVER HALL COUNTRY CLUB PH ONE DESC IN INST#2005-153068 PORT OF TRACT F-3 LYING NLY OF TRACT B-8 AS DESC IN INST#2008000299223	58
RIVER HALL CDD WRATHELL HUNT & ASSOCIATES LLC 2300 GLADES RD STE 410W BOCA RATON FL 33431	35-43-26-02-00B10.0000 SUBMERGED ALVA FL	RIVER HALL COUNTRY CLUB PH ONE DESC IN INST#2005-153068 TRACT B-10	59
RIVER HALL CDD WRATHELL HUNT & ASSOCIATES LLC 2300 GLADES RD STE 410W BOCA RATON FL 33431	35-43-26-02-00B11.0000 SUBMERGED ALVA FL	RIVER HALL COUNTRY CLUB PH ONE DESC IN INST#2005-153068 TRACT B-11	60
RIVER HALL CDD WRATHELL HUNT & ASSOCIATES LLC 2300 GLADES RD STE 410W BOCA RATON FL 33431	35-43-26-02-00B12.0000 SUBMERGED ALVA FL	RIVER HALL COUNTRY CLUB PH ONE DESC IN INST#2005-153068 TRACT B-12	61
RIVER HALL COUNTRY CLUB	35-43-26-03-00A02.00CE	RIVER HALL COUNTRY CLUB	62

1600 W COLONIAL DR ORLANDO FL 32804	RIGHT OF WAY ALVA FL 33920	PHASE TWO DESC IN INST#2006-409514 TRACT A-2	
RIVER HALL CDD WRATHELL HUNT & ASSOCIATES LLC 2300 GLADES RD STE 410W BOCA RATON FL 33431	35-43-26-03-00B01.0000 RIVER HALL COUNTRY CLUB C/E ALVA FL 33920	RIVER HALL COUNTRY CLUB PHASE TWO DESC IN INST#2006-409514 TRACT B-1	63
RIVER HALL CDD WRATHELL HUNT & ASSOCIATES LLC 2300 GLADES RD STE 410W BOCA RATON FL 33431	35-43-26-03-00B02.0000 RIVER HALL COUNTRY CLUB C/E ALVA FL 33920	RIVER HALL COUNTRY CLUB PHASE TWO DESC IN INST#2006-409514 TRACT B-2	64
RIVER HALL CDD WRATHELL HUNT & ASSOCIATES LLC 2300 GLADES RD STE 410W BOCA RATON FL 33431	35-43-26-03-00B03.0000 RIVER HALL COUNTRY CLUB C/E ALVA FL 33920	RIVER HALL COUNTRY CLUB PHASE TWO DESC IN INST#2006-409514 TRACT B-3	65
RIVER HALL CDD WRATHELL HUNT & ASSOCIATES LLC 2300 GLADES RD STE 410W BOCA RATON FL 33431	35-43-26-03-00B04.0000 RIVER HALL COUNTRY CLUB C/E ALVA FL 33920	RIVER HALL COUNTRY CLUB PHASE TWO DESC IN INST#2006-409514 TRACT B-4	66
RIVER HALL CDD WRATHELL HUNT & ASSOCIATES LLC 2300 GLADES RD STE 410W BOCA RATON FL 33431	35-43-26-03-00B17.0000 RIVER HALL COUNTRY CLUB C/E ALVA FL 33920	RIVER HALL COUNTRY CLUB PHASE TWO DESC IN INST#2006-409514 TRACT B-17	67
RH VENTURE III LLC 7807 BAYMEADOWS RD E STE 205 JACKSONVILLE FL 32256	35-43-26-03-00C01.0000 RIVER HALL COUNTRY CLUB C/E ALVA FL 33920	RIVER HALL COUNTRY CLUB PHASE TWO DESC IN INST#2006-409514 TRACT C-1	68
RH VENTURE II LLC 7807 BAYMEADOWS RD E STE 205 JACKSONVILLE FL 32256	35-43-26-03-00C02.0000 RIVER HALL COUNTRY CLUB C/E ALVA FL 33920	RIVER HALL COUNTRY CLUB PHASE TWO DESC IN INST#2006-409514 TRACT C-2	69
RIVER HALL CDD WRATHELL HUNT & ASSOCIATES LLC 2300 GLADES RD STE 410W BOCA RATON FL 33431	35-43-26-03-00D03.0000 RIVER HALL COUNTRY CLUB C/E ALVA FL 33920	RIVER HALL COUNTRY CLUB PHASE TWO DESC IN INST#2006-409514 TRACT D-3	70
RIVER HALL CDD WRATHELL HUNT & ASSOCIATES LLC 2300 GLADES RD STE 410W BOCA RATON FL 33431	35-43-26-03-00D04.0000 RIVER HALL COUNTRY CLUB C/E ALVA FL 33920	RIVER HALL COUNTRY CLUB PHASE TWO DESC IN INST#2006-409514 TRACT D-4	71
RH GOLF LLC 7807 BAYMEADOWS RD E STE 205 JACKSONVILLE FL 32256	35-43-26-03-00F01.0000 GOLF COURSE ALVA FL 33920	RIVER HALL COUNTRY CLUB GOLF COURSE LESS INST 2021000083185	72
RIVER HALL CDD WRATHELL HUNT & ASSOCIATES LLC 2300 GLADES RD STE 410W BOCA RATON FL 33431	35-43-26-03-00F01.0010 RIVER HALL COUNTRY CLUB C/E ALVA FL 33920	RIVER HALL COUNTRY CLUB PHASE TWO DESC IN INST#2006-409514 PORT OF TRACT F-1 LYING SLY + ELY OF TRACT B-17 AS DESC IN INST#2008000299220	73
RIVER HALL CDD WRATHELL HUNT & ASSOCIATES LLC	35-43-26-03-00F01.0020 RIVER HALL COUNTRY CLUB C/E ALVA FL 33920	RIVER HALL COUNTRY CLUB PHASE TWO DESC IN INST#2006-409514 PORT OF TRACT F-1	74

2300 GLADES RD STE 410W BOCA RATON FL 33431		LYING ELY OF TRACT B-3 AS DESC IN INST#2008000299220	
ASHTON OAKS AT RIVER HALL COND 501 CATTLEMEN RD STE 100 SARASOTA FL 34232	35-43-26-04-00000.00CE ASHTON OAKS @ RIVER HALL C/E ALVA FL 33920	ASHTON OAKS AT RIVER HALL AS DESC IN INST #2006-460705 COMMON ELEMENT	75
RH VENTURE II LLC 7807 BAYMEADOWS RD E STE 205 JACKSONVILLE FL 32256	35-43-26-L2-0800G.0000 HAMPTON LAKES AT RIVER HALL C/E ALVA FL	HAMPTON LAKES AT RIVER HALL SOUTH TRACT G AS DESC IN INST 2021000035440	76
PULTE HOME COMPANY LLC 24311 WALDEN CENTER DR STE 300 BONITA SPRINGS FL 34134	35-43-26-L2-09000.0010 16601 ROLLING ROCK BLVD ALVA FL 33920	RIVER HALL COUNTRY CLUB PHASE 2A LOT 1 AS DESC IN INST 2021000083185	77
PULTE HOME COMPANY LLC 24311 WALDEN CENTER DR STE 300 BONITA SPRINGS FL 34134	35-43-26-L2-09000.0020 16605 ROLLING ROCK BLVD ALVA FL 33920	RIVER HALL COUNTRY CLUB PHASE 2A LOT 2 AS DESC IN INST 2021000083185	78
PULTE HOME COMPANY LLC 24311 WALDEN CENTER DR STE 300 BONITA SPRINGS FL 34134	35-43-26-L2-09000.0030 16609 ROLLING ROCK BLVD ALVA FL 33920	RIVER HALL COUNTRY CLUB PHASE 2A LOT 3 AS DESC IN INST 2021000083185	79
PULTE HOME COMPANY LLC 24311 WALDEN CENTER DR STE 300 BONITA SPRINGS FL 34134	35-43-26-L2-09000.0040 16613 ROLLING ROCK BLVD ALVA FL 33920	RIVER HALL COUNTRY CLUB PHASE 2A LOT 4 AS DESC IN INST 2021000083185	80
PULTE HOME COMPANY LLC 24311 WALDEN CENTER DR STE 300 BONITA SPRINGS FL 34134	35-43-26-L2-09000.0050 16617 ROLLING ROCK BLVD ALVA FL 33920	RIVER HALL COUNTRY CLUB PHASE 2A LOT 5 AS DESC IN INST 2021000083185	81
PULTE HOME COMPANY LLC 24311 WALDEN CENTER DR STE 300 BONITA SPRINGS FL 34134	35-43-26-L2-09000.0060 16621 ROLLING ROCK BLVD ALVA FL 33920	RIVER HALL COUNTRY CLUB PHASE 2A LOT 6 AS DESC IN INST 2021000083185	82
PULTE HOME COMPANY LLC 24311 WALDEN CENTER DR STE 300 BONITA SPRINGS FL 34134	35-43-26-L2-09000.0070 16625 ROLLING ROCK BLVD ALVA FL 33920	RIVER HALL COUNTRY CLUB PHASE 2A LOT 7 AS DESC IN INST 2021000083185	83
PULTE HOME COMPANY LLC 24311 WALDEN CENTER DR STE 300 BONITA SPRINGS FL 34134	35-43-26-L2-09000.0080 16629 ROLLING ROCK BLVD ALVA FL 33920	RIVER HALL COUNTRY CLUB PHASE 2A LOT 8 AS DESC IN INST 2021000083185	84
PULTE HOME COMPANY LLC 24311 WALDEN CENTER DR STE 300 BONITA SPRINGS FL 34134	35-43-26-L2-09000.0090 16633 ROLLING ROCK BLVD ALVA FL 33920	RIVER HALL COUNTRY CLUB PHASE 2A LOT 9 AS DESC IN INST 2021000083185	85
PULTE HOME COMPANY LLC 24311 WALDEN CENTER DR STE 300 BONITA SPRINGS FL 34134	35-43-26-L2-09000.0100 16637 ROLLING ROCK BLVD ALVA FL 33920	RIVER HALL COUNTRY CLUB PHASE 2A LOT 10 AS DESC IN INST 2021000083185	86
PULTE HOME COMPANY LLC 24311 WALDEN CENTER DR STE 300 BONITA SPRINGS FL 34134	35-43-26-L2-09000.0110 16641 ROLLING ROCK BLVD ALVA FL 33920	RIVER HALL COUNTRY CLUB PHASE 2A LOT 11 AS DESC IN INST 2021000083185	87
PULTE HOME COMPANY LLC 24311 WALDEN CENTER DR STE 300 BONITA SPRINGS FL 34134	35-43-26-L2-09000.0120 16645 ROLLING ROCK BLVD ALVA FL 33920	RIVER HALL COUNTRY CLUB PHASE 2A LOT 12 AS DESC IN INST 2021000083185	88
RH VENTURE III LLC 7807 BAYMEADOWS RD E STE 205 JACKSONVILLE FL 32256	35-43-26-L2-09000.0130 16649 ROLLING ROCK BLVD ALVA FL 33920	RIVER HALL COUNTRY CLUB PHASE 2A LOT 13 AS DESC IN INST 2021000083185	89
RH VENTURE III LLC 7807 BAYMEADOWS RD E STE 205 JACKSONVILLE FL 32256	35-43-26-L2-09000.0140 16653 ROLLING ROCK BLVD ALVA FL 33920	RIVER HALL COUNTRY CLUB PHASE 2A LOT 14 AS DESC IN INST 2021000083185	90
PULTE HOME COMPANY LLC 24311 WALDEN CENTER DR STE 300 BONITA SPRINGS FL 34134	35-43-26-L2-09000.0150 16657 ROLLING ROCK BLVD ALVA FL 33920	RIVER HALL COUNTRY CLUB PHASE 2A LOT 15 AS DESC IN INST 2021000083185	91
PULTE HOME COMPANY LLC 24311 WALDEN CENTER DR STE 300 BONITA SPRINGS FL 34134	35-43-26-L2-09000.0160 16661 ROLLING ROCK BLVD ALVA FL 33920	RIVER HALL COUNTRY CLUB PHASE 2A LOT 16 AS DESC IN INST 2021000083185	92
RH VENTURE III LLC	35-43-26-L2-09000.0170	RIVER HALL COUNTRY CLUB	93

7807 BAYMEADOWS RD E STE 205 JACKSONVILLE FL 32256	16665 ROLLING ROCK BLVD ALVA FL 33920	PHASE 2A LOT 17 AS DESC IN INST 2021000083185	
RH VENTURE III LLC 7807 BAYMEADOWS RD E STE 205 JACKSONVILLE FL 32256	35-43-26-L2-09000.0180 16669 ROLLING ROCK BLVD ALVA FL 33920	RIVER HALL COUNTRY CLUB PHASE 2A LOT 18 AS DESC IN INST 2021000083185	94
RH VENTURE III LLC 7807 BAYMEADOWS RD E STE 205 JACKSONVILLE FL 32256	35-43-26-L2-09000.0190 16673 ROLLING ROCK BLVD ALVA FL 33920	RIVER HALL COUNTRY CLUB PHASE 2A LOT 19 AS DESC IN INST 2021000083185	95
RH VENTURE III LLC 7807 BAYMEADOWS RD E STE 205 JACKSONVILLE FL 32256	35-43-26-L2-09000.0200 16677 ROLLING ROCK BLVD ALVA FL 33920	RIVER HALL COUNTRY CLUB PHASE 2A LOT 20 AS DESC IN INST 2021000083185	96
PULTE HOME COMPANY LLC 24311 WALDEN CENTER DR STE 300 BONITA SPRINGS FL 34134	35-43-26-L2-09000.0210 16681 ROLLING ROCK BLVD ALVA FL 33920	RIVER HALL COUNTRY CLUB PHASE 2A LOT 21 AS DESC IN INST 2021000083185	97
PULTE HOME COMPANY LLC 24311 WALDEN CENTER DR STE 300 BONITA SPRINGS FL 34134	35-43-26-L2-09000.0220 16685 ROLLING ROCK BLVD ALVA FL 33920	RIVER HALL COUNTRY CLUB PHASE 2A LOT 22 AS DESC IN INST 2021000083185	98
PULTE HOME COMPANY LLC 24311 WALDEN CENTER DR STE 300 BONITA SPRINGS FL 34134	35-43-26-L2-09000.0230 16689 ROLLING ROCK BLVD ALVA FL 33920	RIVER HALL COUNTRY CLUB PHASE 2A LOT 23 AS DESC IN INST 2021000083185	99
PULTE HOME COMPANY LLC 24311 WALDEN CENTER DR STE 300 BONITA SPRINGS FL 34134	35-43-26-L2-09000.0830 16652 ROLLING ROCK BLVD ALVA FL 33920	RIVER HALL COUNTRY CLUB PHASE 2A LOT 83 AS DESC IN INST 2021000083185	100
PULTE HOME COMPANY LLC 24311 WALDEN CENTER DR STE 300 BONITA SPRINGS FL 34134	35-43-26-L2-09000.0840 16648 ROLLING ROCK BLVD ALVA FL 33920	RIVER HALL COUNTRY CLUB PHASE 2A LOT 84 AS DESC IN INST 2021000083185	101
PULTE HOME COMPANY LLC 24311 WALDEN CENTER DR STE 300 BONITA SPRINGS FL 34134	35-43-26-L2-09000.0850 16644 ROLLING ROCK BLVD ALVA FL 33920	RIVER HALL COUNTRY CLUB PHASE 2A LOT 85 AS DESC IN INST 2021000083185	102
PULTE HOME COMPANY LLC 24311 WALDEN CENTER DR STE 300 BONITA SPRINGS FL 34134	35-43-26-L2-09000.0860 16640 ROLLING ROCK BLVD ALVA FL 33920	RIVER HALL COUNTRY CLUB PHASE 2A LOT 86 AS DESC IN INST 2021000083185	103
RH VENTURE III LLC 7807 BAYMEADOWS RD E STE 205 JACKSONVILLE FL 32256	35-43-26-L2-09000.0870 16636 ROLLING ROCK BLVD ALVA FL 33920	RIVER HALL COUNTRY CLUB PHASE 2A LOT 87 AS DESC IN INST 2021000083185	104
RH VENTURE III LLC 7807 BAYMEADOWS RD E STE 205 JACKSONVILLE FL 32256	35-43-26-L2-09000.0880 16626 ROLLING ROCK BLVD ALVA FL 33920	RIVER HALL COUNTRY CLUB PHASE 2A LOT 88 AS DESC IN INST 2021000083185	105
PULTE HOME COMPANY LLC 24311 WALDEN CENTER DR STE 300 BONITA SPRINGS FL 34134	35-43-26-L2-09000.0890 16616 ROLLING ROCK BLVD ALVA FL 33920	RIVER HALL COUNTRY CLUB PHASE 2A LOT 89 AS DESC IN INST 2021000083185	106
PULTE HOME COMPANY LLC 24311 WALDEN CENTER DR STE 300 BONITA SPRINGS FL 34134	35-43-26-L2-09000.0900 16608 ROLLING ROCK BLVD ALVA FL 33920	RIVER HALL COUNTRY CLUB PHASE 2A LOT 90 AS DESC IN INST 2021000083185	107
RH VENTURE III LLC 7807 BAYMEADOWS RD E STE 205 JACKSONVILLE FL 32256	35-43-26-L2-09000.0910 16604 ROLLING ROCK BLVD ALVA FL 33920	RIVER HALL COUNTRY CLUB PHASE 2A LOT 91 AS DESC IN INST 2021000083185	108
RH VENTURE III LLC 7807 BAYMEADOWS RD E STE 205 JACKSONVILLE FL 32256	35-43-26-L2-09000.0920 16600 ROLLING ROCK BLVD ALVA FL 33920	RIVER HALL COUNTRY CLUB PHASE 2A LOT 92 AS DESC IN INST 2021000083185	109
RH GOLF LLC 7807 BAYMEADOWS RD E STE 205 JACKSONVILLE FL 32256	35-43-26-L2-090F1.0000 RIVER HALL COUNTRY CLUB C/E ALVA FL 33920	RIVER HALL COUNTRY CLUB PHASE 2A TRACT F-1 AS DESC IN INST 2021000083185	110
RH GOLF LLC 7807 BAYMEADOWS RD E STE 205 JACKSONVILLE FL 32256	35-43-26-L2-090F2.0000 RIVER HALL COUNTRY CLUB C/E ALVA FL 33920	RIVER HALL COUNTRY CLUB PHASE 2A TRACT F-2 AS DESC IN INST 2021000083185	111
RH VENTURE III LLC	35-43-26-L2-09001.00CE	RIVER HALL COUNTRY CLUB	112

7807 BAYMEADOWS RD E STE 205 JACKSONVILLE FL 32256	RIVER HALL COUNTRY CLUB C/E ALVA FL 33920	PHASE 2A TRACT O-1 AS DESC IN INST 2021000083185	
RH VENTURE III LLC 7807 BAYMEADOWS RD E STE 205 JACKSONVILLE FL 32256	35-43-26-L2-09002.00CE RIVER HALL COUNTRY CLUB C/E ALVA FL 33920	RIVER HALL COUNTRY CLUB PHASE 2A TRACT O-2 AS DESC IN INST 2021000083185	113
RH VENTURE II LLC 7807 BAYMEADOWS RD E STE 205 JACKSONVILLE FL 32256	35-43-26-L3-080F1.0000 HAMPTON LAKES AT RIVER HALL C/E ALVA FL	HAMPTON LAKES AT RIVER HALL SOUTH TRACT F-1 AS DESC IN INST 2021000035440	114
RH VENTURE II LLC 7807 BAYMEADOWS RD E STE 205 JACKSONVILLE FL 32256	35-43-26-L3-080L7.0000 HAMPTON LAKES AT RIVER HALL C/E ALVA FL	HAMPTON LAKES AT RIVER HALL SOUTH TRACT L-7 AS DESC IN INST 2021000035440	115
PULTE HOME COMPANY LLC 24311 WALDEN CENTER DR STE 300 BONITA SPRINGS FL 34134	35-43-26-L3-09000.0240 16693 ROLLING ROCK BLVD ALVA FL 33920	RIVER HALL COUNTRY CLUB PHASE 2A LOT 24 AS DESC IN INST 2021000083185	116
RH VENTURE III LLC 7807 BAYMEADOWS RD E STE 205 JACKSONVILLE FL 32256	35-43-26-L3-09000.0250 16697 ROLLING ROCK BLVD ALVA FL 33920	RIVER HALL COUNTRY CLUB PHASE 2A LOT 25 AS DESC IN INST 2021000083185	117
RH VENTURE III LLC 7807 BAYMEADOWS RD E STE 205 JACKSONVILLE FL 32256	35-43-26-L3-09000.0260 16701 ROLLING ROCK BLVD ALVA FL 33920	RIVER HALL COUNTRY CLUB PHASE 2A LOT 26 AS DESC IN INST 2021000083185	118
RH VENTURE III LLC 7807 BAYMEADOWS RD E STE 205 JACKSONVILLE FL 32256	35-43-26-L3-09000.0270 3500 STONEVILLE DR ALVA FL 33920	RIVER HALL COUNTRY CLUB PHASE 2A LOT 27 AS DESC IN INST 2021000083185	119
RH VENTURE III LLC 7807 BAYMEADOWS RD E STE 205 JACKSONVILLE FL 32256	35-43-26-L3-09000.0280 3504 STONEVILLE DR ALVA FL 33920	RIVER HALL COUNTRY CLUB PHASE 2A LOT 28 AS DESC IN INST 2021000083185	120
RH VENTURE III LLC 7807 BAYMEADOWS RD E STE 205 JACKSONVILLE FL 32256	35-43-26-L3-09000.0290 3508 STONEVILLE DR ALVA FL 33920	RIVER HALL COUNTRY CLUB PHASE 2A LOT 29 AS DESC IN INST 2021000083185	121
RH VENTURE III LLC 7807 BAYMEADOWS RD E STE 205 JACKSONVILLE FL 32256	35-43-26-L3-09000.0300 3512 STONEVILLE DR ALVA FL 33920	RIVER HALL COUNTRY CLUB PHASE 2A LOT 30 AS DESC IN INST 2021000083185	122
RH VENTURE III LLC 7807 BAYMEADOWS RD E STE 205 JACKSONVILLE FL 32256	35-43-26-L3-09000.0310 3516 STONEVILLE DR ALVA FL 33920	RIVER HALL COUNTRY CLUB PHASE 2A LOT 31 AS DESC IN INST 2021000083185	123
RH VENTURE III LLC 7807 BAYMEADOWS RD E STE 205 JACKSONVILLE FL 32256	35-43-26-L3-09000.0320 3520 STONEVILLE DR ALVA FL 33920	RIVER HALL COUNTRY CLUB PHASE 2A LOT 32 AS DESC IN INST 2021000083185	124
RH VENTURE III LLC 7807 BAYMEADOWS RD E STE 205 JACKSONVILLE FL 32256	35-43-26-L3-09000.0330 3524 STONEVILLE DR ALVA FL 33920	RIVER HALL COUNTRY CLUB PHASE 2A LOT 33 AS DESC IN INST 2021000083185	125
RH VENTURE III LLC 7807 BAYMEADOWS RD E STE 205 JACKSONVILLE FL 32256	35-43-26-L3-09000.0340 3528 STONEVILLE DR ALVA FL 33920	RIVER HALL COUNTRY CLUB PHASE 2A LOT 34 AS DESC IN INST 2021000083185	126
RH VENTURE III LLC 7807 BAYMEADOWS RD E STE 205 JACKSONVILLE FL 32256	35-43-26-L3-09000.0350 3532 STONEVILLE DR ALVA FL 33920	RIVER HALL COUNTRY CLUB PHASE 2A LOT 35 AS DESC IN INST 2021000083185	127
RH VENTURE III LLC 7807 BAYMEADOWS RD E STE 205 JACKSONVILLE FL 32256	35-43-26-L3-09000.0360 3536 STONEVILLE DR ALVA FL 33920	RIVER HALL COUNTRY CLUB PHASE 2A LOT 36 AS DESC IN INST 2021000083185	128
RH VENTURE III LLC 7807 BAYMEADOWS RD E STE 205 JACKSONVILLE FL 32256	35-43-26-L3-09000.0370 16725 ROLLING ROCK BLVD ALVA FL 33920	RIVER HALL COUNTRY CLUB PHASE 2A LOT 37 AS DESC IN INST 2021000083185	129
RH VENTURE III LLC 7807 BAYMEADOWS RD E STE 205	35-43-26-L3-09000.0380 16729 ROLLING ROCK BLVD	RIVER HALL COUNTRY CLUB PHASE 2A LOT 38 AS DESC IN	130

JACKSONVILLE FL 32256	ALVA FL 33920	INST 2021000083185	
RH VENTURE III LLC 7807 BAYMEADOWS RD E STE 205 JACKSONVILLE FL 32256	35-43-26-L3-09000.0390 16733 ROLLING ROCK BLVD ALVA FL 33920	RIVER HALL COUNTRY CLUB PHASE 2A LOT 39 AS DESC IN INST 2021000083185	131
RH VENTURE III LLC 7807 BAYMEADOWS RD E STE 205 JACKSONVILLE FL 32256	35-43-26-L3-09000.0400 16737 ROLLING ROCK BLVD ALVA FL 33920	RIVER HALL COUNTRY CLUB PHASE 2A LOT 40 AS DESC IN INST 2021000083185	132
RH VENTURE III LLC 7807 BAYMEADOWS RD E STE 205 JACKSONVILLE FL 32256	35-43-26-L3-09000.0410 16741 ROLLING ROCK BLVD ALVA FL 33920	RIVER HALL COUNTRY CLUB PHASE 2A LOT 41 AS DESC IN INST 2021000083185	133
RH VENTURE III LLC 7807 BAYMEADOWS RD E STE 205 JACKSONVILLE FL 32256	35-43-26-L3-09000.0420 16745 ROLLING ROCK BLVD ALVA FL 33920	RIVER HALL COUNTRY CLUB PHASE 2A LOT 42 AS DESC IN INST 2021000083185	134
RH VENTURE III LLC 7807 BAYMEADOWS RD E STE 205 JACKSONVILLE FL 32256	35-43-26-L3-09000.0430 16749 ROLLING ROCK BLVD ALVA FL 33920	RIVER HALL COUNTRY CLUB PHASE 2A LOT 43 AS DESC IN INST 2021000083185	135
RH VENTURE III LLC 7807 BAYMEADOWS RD E STE 205 JACKSONVILLE FL 32256	35-43-26-L3-09000.0440 16753 ROLLING ROCK BLVD ALVA FL 33920	RIVER HALL COUNTRY CLUB PHASE 2A LOT 44 AS DESC IN INST 2021000083185	136
RH VENTURE III LLC 7807 BAYMEADOWS RD E STE 205 JACKSONVILLE FL 32256	35-43-26-L3-09000.0450 16757 ROLLING ROCK BLVD ALVA FL 33920	RIVER HALL COUNTRY CLUB PHASE 2A LOT 45 AS DESC IN INST 2021000083185	137
RH VENTURE III LLC 7807 BAYMEADOWS RD E STE 205 JACKSONVILLE FL 32256	35-43-26-L3-09000.0460 16761 ROLLING ROCK BLVD ALVA FL 33920	RIVER HALL COUNTRY CLUB PHASE 2A LOT 46 AS DESC IN INST 2021000083185	138
RH VENTURE III LLC 7807 BAYMEADOWS RD E STE 205 JACKSONVILLE FL 32256	35-43-26-L3-09000.0470 16765 ROLLING ROCK BLVD ALVA FL 33920	RIVER HALL COUNTRY CLUB PHASE 2A LOT 47 AS DESC IN INST 2021000083185	139
RH VENTURE III LLC 7807 BAYMEADOWS RD E STE 205 JACKSONVILLE FL 32256	35-43-26-L3-09000.0480 16771 ROLLING ROCK BLVD ALVA FL 33920	RIVER HALL COUNTRY CLUB PHASE 2A LOT 48 AS DESC IN INST 2021000083185	140
RH VENTURE III LLC 7807 BAYMEADOWS RD E STE 205 JACKSONVILLE FL 32256	35-43-26-L3-09000.0550 16774 ROLLING ROCK BLVD ALVA FL 33920	RIVER HALL COUNTRY CLUB PHASE 2A LOT 55 AS DESC IN INST 2021000083185	141
RH VENTURE III LLC 7807 BAYMEADOWS RD E STE 205 JACKSONVILLE FL 32256	35-43-26-L3-09000.0560 16770 ROLLING ROCK BLVD ALVA FL 33920	RIVER HALL COUNTRY CLUB PHASE 2A LOT 56 AS DESC IN INST 2021000083185	142
RH VENTURE III LLC 7807 BAYMEADOWS RD E STE 205 JACKSONVILLE FL 32256	35-43-26-L3-09000.0570 16766 ROLLING ROCK BLVD ALVA FL 33920	RIVER HALL COUNTRY CLUB PHASE 2A LOT 57 AS DESC IN INST 2021000083185	143
RH VENTURE III LLC 7807 BAYMEADOWS RD E STE 205 JACKSONVILLE FL 32256	35-43-26-L3-09000.0580 16762 ROLLING ROCK BLVD ALVA FL 33920	RIVER HALL COUNTRY CLUB PHASE 2A LOT 58 AS DESC IN INST 2021000083185	144
RH VENTURE III LLC 7807 BAYMEADOWS RD E STE 205 JACKSONVILLE FL 32256	35-43-26-L3-09000.0590 16758 ROLLING ROCK BLVD ALVA FL 33920	RIVER HALL COUNTRY CLUB PHASE 2A LOT 59 AS DESC IN INST 2021000083185	145
RH VENTURE III LLC 7807 BAYMEADOWS RD E STE 205 JACKSONVILLE FL 32256	35-43-26-L3-09000.0600 16752 ROLLING ROCK BLVD ALVA FL 33920	RIVER HALL COUNTRY CLUB PHASE 2A LOT 60 AS DESC IN INST 2021000083185	146
RH VENTURE III LLC 7807 BAYMEADOWS RD E STE 205 JACKSONVILLE FL 32256	35-43-26-L3-09000.0610 16748 ROLLING ROCK BLVD ALVA FL 33920	RIVER HALL COUNTRY CLUB PHASE 2A LOT 61 AS DESC IN INST 2021000083185	147
RH VENTURE III LLC 7807 BAYMEADOWS RD E STE 205 JACKSONVILLE FL 32256	35-43-26-L3-09000.0620 16740 ROLLING ROCK BLVD ALVA FL 33920	RIVER HALL COUNTRY CLUB PHASE 2A LOT 62 AS DESC IN INST 2021000083185	148
RH VENTURE III LLC 7807 BAYMEADOWS RD E STE 205 JACKSONVILLE FL 32256	35-43-26-L3-09000.0630 16736 ROLLING ROCK BLVD ALVA FL 33920	RIVER HALL COUNTRY CLUB PHASE 2A LOT 63 AS DESC IN INST 2021000083185	149

RH VENTURE III LLC 7807 BAYMEADOWS RD E STE 205 JACKSONVILLE FL 32256	35-43-26-L3-09000.0640 16728 ROLLING ROCK BLVD ALVA FL 33920	RIVER HALL COUNTRY CLUB PHASE 2A LOT 64 AS DESC IN INST 2021000083185	150
RH VENTURE III LLC 7807 BAYMEADOWS RD E STE 205 JACKSONVILLE FL 32256	35-43-26-L3-09000.0650 16724 ROLLING ROCK BLVD ALVA FL 33920	RIVER HALL COUNTRY CLUB PHASE 2A LOT 65 AS DESC IN INST 2021000083185	151
RH VENTURE III LLC 7807 BAYMEADOWS RD E STE 205 JACKSONVILLE FL 32256	35-43-26-L3-09000.0660 16720 ROLLING ROCK BLVD ALVA FL 33920	RIVER HALL COUNTRY CLUB PHASE 2A LOT 66 AS DESC IN INST 2021000083185	152
RH VENTURE III LLC 7807 BAYMEADOWS RD E STE 205 JACKSONVILLE FL 32256	35-43-26-L3-09000.0670 16716 ROLLING ROCK BLVD ALVA FL 33920	RIVER HALL COUNTRY CLUB PHASE 2A LOT 67 AS DESC IN INST 2021000083185	153
RH VENTURE III LLC 7807 BAYMEADOWS RD E STE 205 JACKSONVILLE FL 32256	35-43-26-L3-09000.0680 16712 ROLLING ROCK BLVD ALVA FL 33920	RIVER HALL COUNTRY CLUB PHASE 2A LOT 68 AS DESC IN INST 2021000083185	154
PULTE HOME COMPANY LLC 24311 WALDEN CENTER DR STE 300 BONITA SPRINGS FL 34134	35-43-26-L3-09000.0690 16708 ROLLING ROCK BLVD ALVA FL 33920	RIVER HALL COUNTRY CLUB PHASE 2A LOT 69 AS DESC IN INST 2021000083185	155
PULTE HOME COMPANY LLC 24311 WALDEN CENTER DR STE 300 BONITA SPRINGS FL 34134	35-43-26-L3-09000.0700 16704 ROLLING ROCK BLVD ALVA FL 33920	RIVER HALL COUNTRY CLUB PHASE 2A LOT 70 AS DESC IN INST 2021000083185	156
RH VENTURE III LLC 7807 BAYMEADOWS RD E STE 205 JACKSONVILLE FL 32256	35-43-26-L3-09000.0710 16700 ROLLING ROCK BLVD ALVA FL 33920	RIVER HALL COUNTRY CLUB PHASE 2A LOT 71 AS DESC IN INST 2021000083185	157
RH VENTURE III LLC 7807 BAYMEADOWS RD E STE 205 JACKSONVILLE FL 32256	35-43-26-L3-09000.0720 16696 ROLLING ROCK BLVD ALVA FL 33920	RIVER HALL COUNTRY CLUB PHASE 2A LOT 72 AS DESC IN INST 2021000083185	158
PULTE HOME COMPANY LLC 24311 WALDEN CENTER DR STE 300 BONITA SPRINGS FL 34134	35-43-26-L3-09000.0730 16692 ROLLING ROCK BLVD ALVA FL 33920	RIVER HALL COUNTRY CLUB PHASE 2A LOT 73 AS DESC IN INST 2021000083185	159
PULTE HOME COMPANY LLC 24311 WALDEN CENTER DR STE 300 BONITA SPRINGS FL 34134	35-43-26-L3-09000.0740 16688 ROLLING ROCK BLVD ALVA FL 33920	RIVER HALL COUNTRY CLUB PHASE 2A LOT 74 AS DESC IN INST 2021000083185	160
RH VENTURE III LLC 7807 BAYMEADOWS RD E STE 205 JACKSONVILLE FL 32256	35-43-26-L3-09000.0750 16684 ROLLING ROCK BLVD ALVA FL 33920	RIVER HALL COUNTRY CLUB PHASE 2A LOT 75 AS DESC IN INST 2021000083185	161
RH VENTURE III LLC 7807 BAYMEADOWS RD E STE 205 JACKSONVILLE FL 32256	35-43-26-L3-09000.0760 16680 ROLLING ROCK BLVD ALVA FL 33920	RIVER HALL COUNTRY CLUB PHASE 2A LOT 76 AS DESC IN INST 2021000083185	162
RH VENTURE III LLC 7807 BAYMEADOWS RD E STE 205 JACKSONVILLE FL 32256	35-43-26-L3-09000.0770 16676 ROLLING ROCK BLVD ALVA FL 33920	RIVER HALL COUNTRY CLUB PHASE 2A LOT 77 AS DESC IN INST 2021000083185	163
RH VENTURE III LLC 7807 BAYMEADOWS RD E STE 205 JACKSONVILLE FL 32256	35-43-26-L3-09000.0780 16672 ROLLING ROCK BLVD ALVA FL 33920	RIVER HALL COUNTRY CLUB PHASE 2A LOT 78 AS DESC IN INST 2021000083185	164
RH VENTURE III LLC 7807 BAYMEADOWS RD E STE 205 JACKSONVILLE FL 32256	35-43-26-L3-09000.0790 16668 ROLLING ROCK BLVD ALVA FL 33920	RIVER HALL COUNTRY CLUB PHASE 2A LOT 79 AS DESC IN INST 2021000083185	165
RH VENTURE III LLC 7807 BAYMEADOWS RD E STE 205 JACKSONVILLE FL 32256	35-43-26-L3-09000.0800 16664 ROLLING ROCK BLVD ALVA FL 33920	RIVER HALL COUNTRY CLUB PHASE 2A LOT 80 AS DESC IN INST 2021000083185	166
RH VENTURE III LLC 7807 BAYMEADOWS RD E STE 205 JACKSONVILLE FL 32256	35-43-26-L3-09000.0810 16660 ROLLING ROCK BLVD ALVA FL 33920	RIVER HALL COUNTRY CLUB PHASE 2A LOT 81 AS DESC IN INST 2021000083185	167
RH VENTURE III LLC 7807 BAYMEADOWS RD E STE 205 JACKSONVILLE FL 32256	35-43-26-L3-09000.0820 16656 ROLLING ROCK BLVD ALVA FL 33920	RIVER HALL COUNTRY CLUB PHASE 2A LOT 82 AS DESC IN INST 2021000083185	168
RH VENTURE III LLC 7807 BAYMEADOWS RD E STE 205	35-43-26-L3-0900L.0000 RIVER HALL COUNTRY CLUB	RIVER HALL COUNTRY CLUB PHASE 2A TRACT L AS DESC IN	169

JACKSONVILLE FL 32256	C/E ALVA FL 33920	INST 2021000083185	
RH VENTURE III LLC 7807 BAYMEADOWS RD E STE 205 JACKSONVILLE FL 32256	35-43-26-L3-0900R.00CE RIGHT OF WAY ALVA FL 33920	RIVER HALL COUNTRY CLUB PHASE 2A TRACT R AS DESC IN INST 2021000083185	170
RH VENTURE III LLC 7807 BAYMEADOWS RD E STE 205 JACKSONVILLE FL 32256	35-43-26-L3-0900O3.00CE RIVER HALL COUNTRY CLUB C/E ALVA FL 33920	RIVER HALL COUNTRY CLUB PHASE 2A TRACT O-3 AS DESC IN INST 2021000083185	171
RH VENTURE III LLC 7807 BAYMEADOWS RD E STE 205 JACKSONVILLE FL 32256	35-43-26-L3-0900O4.00CE RIVER HALL COUNTRY CLUB C/E ALVA FL 33920	RIVER HALL COUNTRY CLUB PHASE 2A TRACT O-4 AS DESC IN INST 2021000083185	172
RH VENTURE III LLC 7807 BAYMEADOWS RD E STE 205 JACKSONVILLE FL 32256	36-43-26-00-00002.0000 RIVER HALL COUNTRY CLUB C/E ALVA FL	PARCEL LOCATED IN SECS 35 + 36 AS DESC IN 2012000117987	173
JACKSON KRISTEN A TR 16968 OAKSTEAD DR ALVA FL 33920	36-43-26-02-0000D.0040 16968 OAKSTEAD DR ALVA FL 33920	RIVER HALL COUNTRY CLUB PH ONE DESC IN INST#2005-153068 BLK D LOT 4	174
BARTHOLOMEW JOHN ROSS III & 8360 WINDSOR WAY BROADVIEW HEIGHTS OH 44147	36-43-26-02-0000D.0050 16974 OAKSTEAD DR ALVA FL 33920	RIVER HALL COUNTRY CLUB PH ONE DESC IN INST#2005-153068 BLK D LOT 5	175
DAMIANI FAMILY TRUST 7889 STABLEFORD DR WASHINGTON MI 48094	36-43-26-02-0000D.0060 16980 OAKSTEAD DR ALVA FL 33920	RIVER HALL COUNTRY CLUB PH ONE DESC IN INST#2005-153068 BLK D LOT 6	176
MOODY RANDY D + LEE M 16986 OAKSTEAD DR ALVA FL 33920	36-43-26-02-0000D.0070 16986 OAKSTEAD DR ALVA FL 33920	RIVER HALL COUNTRY CLUB PH ONE DESC IN INST#2005-153068 BLK D LOT 7	177
COREY MARTA + 17001 SUNNY LAKE CT ALVA FL 33920	36-43-26-02-0000E.0010 17001 SUNNY LAKE CT ALVA FL 33920	RIVER HALL COUNTRY CLUB PH ONE DESC IN INST#2005-153068 BLK E LOT 1	178
LUNDQUIST JOSEPH+ GEORGETTE TR 17005 SUNNY LAKE CT ALVA FL 33920	36-43-26-02-0000E.0020 17005 SUNNY LAKE CT ALVA FL 33920	RIVER HALL COUNTRY CLUB PH ONE DESC IN INST#2005-153068 BLK E LOT 2	179
POLAND BURT Y + 17009 SUNNY LAKE CT ALVA FL 33920	36-43-26-02-0000E.0030 17009 SUNNY LAKE CT ALVA FL 33920	RIVER HALL COUNTRY CLUB PH ONE DESC IN INST#2005-153068 BLK E LOT 3	180
RH VENTURE III LLC 7807 BAYMEADOWS RD E STE 205 JACKSONVILLE FL 32256	36-43-26-02-0000E.0040 17013 SUNNY LAKE CT ALVA FL 33920	RIVER HALL COUNTRY CLUB PH ONE DESC IN INST#2005-153068 BLK E LOT 4	181
RHCC LLC 2970 LUCKIE RD WESTON FL 33331	36-43-26-02-0000G.0210 3377 CHESTNUT GROVE DR ALVA FL 33920	RIVER HALL COUNTRY CLUB PH ONE DESC IN INST#2005-153068 BLK G LOT 21	182
RHCC LLC 2970 LUCKIE RD WESTON FL 33331	36-43-26-02-0000G.0220 3383 CHESTNUT GROVE DR ALVA FL 33920	RIVER HALL COUNTRY CLUB PH ONE DESC IN INST#2005-153068 BLK G LOT 22	183
RHCC LLC 2970 LUCKIE RD WESTON FL 33331	36-43-26-02-0000G.0230 3389 CHESTNUT GROVE DR ALVA FL 33920	RIVER HALL COUNTRY CLUB PH ONE	184

		DESC IN INST#2005-153068 BLK G LOT 23	
RHCC LLC 2970 LUCKIE RD WESTON FL 33331	36-43-26-02-0000G.0240 3393 CHESTNUT GROVE DR ALVA FL 33920	RIVER HALL COUNTRY CLUB PH ONE DESC IN INST#2005-153068 BLK G LOT 24	185
RHCC LLC 2970 LUCKIE RD WESTON FL 33331	36-43-26-02-0000G.0250 3399 CHESTNUT GROVE DR ALVA FL 33920	RIVER HALL COUNTRY CLUB PH ONE DESC IN INST#2005-153068 BLK G LOT 25	186
RHCC LLC 2970 LUCKIE RD WESTON FL 33331	36-43-26-02-0000G.0260 3405 CHESTNUT GROVE DR ALVA FL 33920	RIVER HALL COUNTRY CLUB PH ONE DESC IN INST#2005-153068 BLK G LOT 26	187
SANGIULIANO JOHN + BARBARA 3408 CHESTNUT GROVE DR ALVA FL 33920	36-43-26-02-0000G.0270 3408 CHESTNUT GROVE DR ALVA FL 33920	RIVER HALL COUNTRY CLUB PH ONE DESC IN INST#2005-153068 BLK G LOT 27	188
RHCC LLC 2970 LUCKIE RD WESTON FL 33331	36-43-26-02-0000G.0280 3404 CHESTNUT GROVE DR ALVA FL 33920	RIVER HALL COUNTRY CLUB PH ONE DESC IN INST#2005-153068 BLK G LOT 28	189
LANCASTER TIMOTHY ALLEN & 3398 CHESTNUT GROVE DR ALVA FL 33920	36-43-26-02-0000G.0290 3398 CHESTNUT GROVE DR ALVA FL 33920	RIVER HALL COUNTRY CLUB PH ONE DESC IN INST#2005-153068 BLK G LOT 29	190
SKINNER JAMES W 3392 CHESTNUT GROVE DR ALVA FL 33920	36-43-26-02-0000G.0300 3392 CHESTNUT GROVE DR ALVA FL 33920	RIVER HALL COUNTRY CLUB PH ONE DESC IN INST#2005-153068 BLK G LOT 30	191
BLUHM JEFFREY E & 3388 CHESTNUT GROVE DR ALVA FL 33920	36-43-26-02-0000G.0310 3388 CHESTNUT GROVE DR ALVA FL 33920	RIVER HALL COUNTRY CLUB PH ONE DESC IN INST#2005-153068 BLK G LOT 31	192
PERKINS TERRY + LAURA 3130 WALNUT GROVE LANE ALVA FL 33920	36-43-26-02-0000G.0320 3384 CHESTNUT GROVE DR ALVA FL 33920	RIVER HALL COUNTRY CLUB PH ONE DESC IN INST#2005-153068 BLK G LOT 32	193
MITCHELL KENNETH D + SONJA M 3380 CHESTNUT GROVE DR ALVA FL 33920	36-43-26-02-0000G.0330 3380 CHESTNUT GROVE DR ALVA FL 33920	RIVER HALL COUNTRY CLUB PH ONE DESC IN INST#2005-153068 BLK G LOT 33	194
TEMPESTA KIM TR 3376 CHESTNUT GROVE DR ALVA FL 33920	36-43-26-02-0000G.0340 3376 CHESTNUT GROVE DR ALVA FL 33920	RIVER HALL COUNTRY CLUB PH ONE DESC IN INST#2005-153068 BLK G LOT 34	195
HARRIS DAVID D TR 3306 CHESTNUT GROVE DR ALVA FL 33920	36-43-26-02-0000G.0430 3306 CHESTNUT GROVE DR ALVA FL 33920	RIVER HALL COUNTRY CLUB PH ONE DESC IN INST#2005-153068 BLK G LOT 43	196
RHCC LLC 2970 LUCKIE RD WESTON FL 33331	36-43-26-02-0000G.0440 3300 CHESTNUT GROVE DR ALVA FL 33920	RIVER HALL COUNTRY CLUB PH ONE DESC IN INST#2005-153068 BLK G LOT 44	197
RIVER HALL CDD WRATHELL HUNT & ASSOCIATES LLC 2300 GLADES RD STE 410W BOCA RATON FL 33431	36-43-26-02-000D8.0000 RIVER HALL COUNTRY CLUB C/E ALVA FL 33920	RIVER HALL COUNTRY CLUB PH ONE DESC IN INST#2005-153068 TRACT D-8	198
RIVER HALL CDD	36-43-26-02-00B14.0000	RIVER HALL COUNTRY CLUB	199

WRATHELL HUNT & ASSOCIATES LLC 2300 GLADES RD STE 410W BOCA RATON FL 33431	SUBMERGED ALVA FL	PH ONE DESC IN INST#2005-153068 TRACT B-14	
RIVER HALL CDD WRATHELL HUNT & ASSOCIATES LLC 2300 GLADES RD STE 410W BOCA RATON FL 33431	36-43-26-02-00B15.0000 SUBMERGED ALVA FL	RIVER HALL COUNTRY CLUB PH ONE DESC IN INST#2005-153068 TRACT B-15	200
RH VENTURE III LLC 7807 BAYMEADOWS RD E STE 205 JACKSONVILLE FL 32256	36-43-26-03-0000H.0110 17012 BISHOP BLVD ALVA FL 33920	RIVER HALL COUNTRY CLUB PHASE TWO DESC IN INST#2006-409514 BLK H LOT 11	201
RH VENTURE III LLC 7807 BAYMEADOWS RD E STE 205 JACKSONVILLE FL 32256	36-43-26-03-0000H.0120 17018 BISHOP BLVD ALVA FL 33920	RIVER HALL COUNTRY CLUB PHASE TWO DESC IN INST#2006-409514 BLK H LOT 12	202
RH VENTURE III LLC 7807 BAYMEADOWS RD E STE 205 JACKSONVILLE FL 32256	36-43-26-03-0000H.0130 3501 WATERWILLOW CT ALVA FL 33920	RIVER HALL COUNTRY CLUB PHASE TWO DESC IN INST#2006-409514 BLK H LOT 13	203
RH VENTURE III LLC 7807 BAYMEADOWS RD E STE 205 JACKSONVILLE FL 32256	36-43-26-03-0000H.0140 3507 WATERWILLOW CT ALVA FL 33920	RIVER HALL COUNTRY CLUB PHASE TWO DESC IN INST#2006-409514 BLK H LOT 14	204
RIVER HALL CDD WRATHELL HUNT & ASSOCIATES LLC 2300 GLADES RD STE 410W BOCA RATON FL 33431	36-43-26-03-00B14.0000 RIVER HALL COUNTRY CLUB C/E ALVA FL 33920	RIVER HALL COUNTRY CLUB PHASE TWO DESC IN INST#2006-409514 TRACT B-14	205
RIVER HALL CDD WRATHELL HUNT & ASSOCIATES LLC 2300 GLADES RD STE 410W BOCA RATON FL 33431	36-43-26-03-00B16.0000 RIVER HALL COUNTRY CLUB C/E ALVA FL 33920	RIVER HALL COUNTRY CLUB PHASE TWO DESC IN INST#2006-409514 TRACT B-16	206
RIVER HALL CDD WRATHELL HUNT & ASSOCIATES LLC 2300 GLADES RD STE 410W BOCA RATON FL 33431	36-43-26-03-00F01.0030 RIVER HALL COUNTRY CLUB C/E ALVA FL 33920	RIVER HALL COUNTRY CLUB PHASE TWO DESC IN INST#2006-409514 PORT OF TRACT F-1 LYING NLY + WLY OF TRACT B-16 AS DESC IN INST#2008000299222	207
RIVER HALL CDD WRATHELL HUNT & ASSOCIATES LLC 2300 GLADES RD STE 410W BOCA RATON FL 33431	36-43-26-03-00F02.0010 RIVER HALL COUNTRY CLUB C/E ALVA FL 33920	RIVER HALL COUNTRY CLUB PHASE TWO DESC IN INST#2006-409514 PORT OF TRACT F-2 LYING ELY OF TRACT B-16 AS DESC IN INST#2008000299219	208
RH VENTURE II LLC 7807 BAYMEADOWS RD E STE 205 JACKSONVILLE FL 32256	36-43-26-L4-U3239.5258 RIVER HALL COUNTRY CLUB C/E ALVA FL 33920	PAR LOC IN NE 1/4 SW 1/4 SEC 36 TWN 43 RNG 36 LESS INST 2012000117987 LESS 2021000035440	209
GRAHM JOHN C + DOROTHY I 1132 CARLSON DR BURTON MI 48509	35-43-26-04-0000A.0101 16591 GOLDENROD LN #101 ALVA FL 33920	ASHTON OAKS AT RIVER HALL AS DESC IN INST #2006-460705 PH A BLDG A UNIT 101	210
PATTERSON GREGORY & 124 GOLFVIEW DR KINGSVILLE ON N9Y 0E4 CANADA	35-43-26-04-0000A.0102 16591 GOLDENROD LN #102 ALVA FL 33920	ASHTON OAKS AT RIVER HALL AS DESC IN INST #2006-460705 PH A BLDG A UNIT 102	210
GEBHARD LARRY D TR	35-43-26-04-0000A.0103	ASHTON OAKS AT RIVER HALL	210

9 TOURNAMENT TEE O FALLON MO 63368	16591 GOLDENROD LN #103 ALVA FL 33920	AS DESC IN INST #2006-460705 PH A BLDG A UNIT 103	
GRUENEBERG ROGER A & 1501 BELLE PLANE CIR GREEN BAY WI 54313	35-43-26-04-0000A.0201 16591 GOLDENROD LN #201 ALVA FL 33920	ASHTON OAKS AT RIVER HALL AS DESC IN INST #2006-460705 PH A BLDG A UNIT 201	210
BRANDT MARK & JULIE 1539 AMY JOY CT GREEN BAY WI 54313	35-43-26-04-0000A.0202 16591 GOLDENROD LN #202 ALVA FL 33920	ASHTON OAKS AT RIVER HALL AS DESC IN INST #2006-460705 PH A BLDG A UNIT 202	210
NASH DOUGLAS R + 2150 TALMAN CT WINTER PARK FL 32792	35-43-26-04-0000A.0203 16591 GOLDENROD LN #203 ALVA FL 33920	ASHTON OAKS AT RIVER HALL AS DESC IN INST #2006-460705 PH A BLDG A UNIT 203	210
THOMAS MICHAEL J + DELAINE W 16581 GOLDENROD LN # 101 ALVA FL 33920	35-43-26-04-0000B.0101 16581 GOLDENROD LN #101 ALVA FL 33920	ASHTON OAKS AT RIVER HALL AS DESC IN INST# 2008000317000 PH B BLDG B UNIT 101	211
CRONIN KENNETH J & KIMBERLY 175 SHERRY ST EAST ISLIP NY 11730	35-43-26-04-0000B.0102 16581 GOLDENROD LN #102 ALVA FL 33920	ASHTON OAKS AT RIVER HALL AS DESC IN INST# 2008000317000 PH B BLDG B UNIT 102	211
KACHMAR JOHN & CARLA 826 RENEE DR WADSWORTH OH 44281	35-43-26-04-0000B.0103 16581 GOLDENROD LN #103 ALVA FL 33920	ASHTON OAKS AT RIVER HALL AS DESC IN INST# 2008000317000 PH B BLDG B UNIT 103	211
DEHNER CHARLES L TR 1440 TWIN SPIRES DR BATAVIA OH 45103	35-43-26-04-0000B.0201 16581 GOLDENROD LN #201 ALVA FL 33920	ASHTON OAKS AT RIVER HALL AS DESC IN INST# 2008000317000 PH B BLDG B UNIT 201	211
TUCKER BRIAN D & 6443 ABERDEEN LANE MEDINA OH 44256	35-43-26-04-0000B.0202 16581 GOLDENROD LN #202 ALVA FL 33920	ASHTON OAKS AT RIVER HALL AS DESC IN INST# 2008000317000 PH B BLDG B UNIT 202	211
NOLEN WILFRED E + JOYCE A 16581 GOLDENROD LN #203 ALVA FL 33920	35-43-26-04-0000B.0203 16581 GOLDENROD LN #203 ALVA FL 33920	ASHTON OAKS AT RIVER HALL AS DESC IN INST# 2008000317000 PH B BLDG B UNIT 203	211
BLAISDELL HERBERT TR 1405 BIRDIE CT LADYSMITH WI 54848	35-43-26-04-0000C.0101 16571 GOLDENROD LN #101 ALVA FL 33920	ASHTON OAKS AT RIVER HALL AS DESC IN INST 2009000104808 PH C BLDG C UNIT 101	212
DOLLMAYER JOHN & KAREN 34 SPRING CREEK DR TOWNSEND DE 19734	35-43-26-04-0000C.0102 16571 GOLDENROD LN #102 ALVA FL 33920	ASHTON OAKS AT RIVER HALL AS DESC IN INST 2009000104808 PH C BLDG C UNIT 102	212
VLAJ PAUL & DAWN 12955 WEST WADE DR NEW BERLIN WI 53151	35-43-26-04-0000C.0103 16571 GOLDENROD LN #103 ALVA FL 33920	ASHTON OAKS AT RIVER HALL AS DESC IN INST 2009000104808 PH C BLDG C UNIT 103	212
YOUNG CHARLES + BRIDGET 7706 DESOTO MEMORIAL HWY BRADENTON FL 34209	35-43-26-04-0000C.0201 16571 GOLDENROD LN #201 ALVA FL 33920	ASHTON OAKS AT RIVER HALL AS DESC IN INST 2009000104808 PH C BLDG C UNIT 201	212
AUBE CHARLES A & ELAINE 16571 GOLDENROD LN # 202 ALVA FL 33920	35-43-26-04-0000C.0202 16571 GOLDENROD LN #202 ALVA FL 33920	ASHTON OAKS AT RIVER HALL AS DESC IN INST 2009000104808 PH C BLDG C UNIT 202	212
NELSON JAMIE M 16571 GOLDENROD LN #203 ALVA FL 33920	35-43-26-04-0000C.0203 16571 GOLDENROD LN #203 ALVA FL 33920	ASHTON OAKS AT RIVER HALL AS DESC IN INST 2009000104808 PH C BLDG C UNIT 203	212
SEALS RAYMOND J + JOANNE M 16580 GOLDENROD LN #101 ALVA FL 33920	35-43-26-04-0000P.0101 16580 GOLDENROD LN #101 ALVA FL 33920	ASHTON OAKS AT RIVER HALL AS DESC IN INST #2006-471656 PH P BLDG P UNIT 101	213
GAUDETTE YVES & 16580 GOLDENROD LN #102 ALVA FL 33920	35-43-26-04-0000P.0102 16580 GOLDENROD LN #102 ALVA FL 33920	ASHTON OAKS AT RIVER HALL AS DESC IN INST #2006-471656 PH P BLDG P UNIT 102	213
WALKER BURR HOWARD 16580 GOLDENROD LN #103 ALVA FL 33920	35-43-26-04-0000P.0103 16580 GOLDENROD LN #103 ALVA FL 33920	ASHTON OAKS AT RIVER HALL AS DESC IN INST #2006-471656 PH P BLDG P UNIT 103	213
KERR JAMES H & LINDA J 33 RUE VIPOND	35-43-26-04-0000P.0201 16580 GOLDENROD LN #201 ALVA FL 33920	ASHTON OAKS AT RIVER HALL AS DESC IN INST #2006-471656 PH P BLDG P UNIT 201	213

HUDSON QC J0P 1H0
CANADA

SILVERSTEIN LAWRENCE & 7373 PINEHURST DR CINCINNATI OH 45244	35-43-26-04-0000P.0202 16580 GOLDENROD LN #202 ALVA FL 33920	ASHTON OAKS AT RIVER HALL AS DESC IN INST #2006-471656 PH P BLDG P UNIT 202	213
BALTES GARY P & LINDA C 16580 GOLDENROD LN #203 ALVA FL 33920	35-43-26-04-0000P.0203 16580 GOLDENROD LN #203 ALVA FL 33920	ASHTON OAKS AT RIVER HALL AS DESC IN INST #2006-471656 PH P BLDG P UNIT 203	213
HASENEI KENNETH + 1643 ISABELLA CT MILLERSVILLE MD 21108	35-43-26-04-0000Q.0101 16590 GOLDENROD LN #101 ALVA FL 33920	ASHTON OAKS AT RIVER HALL AS DESC IN INST #2006-471657 PH Q BLDG Q UNIT 101	214
ADAMS SAMUEL G & RENE C 1102 MOCKINGBIRD DR SCOTTSBLUFF NE 69361	35-43-26-04-0000Q.0102 16590 GOLDENROD LN #102 ALVA FL 33920	ASHTON OAKS AT RIVER HALL AS DESC IN INST #2006-471657 PH Q BLDG Q UNIT 102	214
CARRINGTON GARY T + SANDRA J 16590 GOLDENROD LN #103 ALVA FL 33920	35-43-26-04-0000Q.0103 16590 GOLDENROD LN #103 ALVA FL 33920	ASHTON OAKS AT RIVER HALL AS DESC IN INST #2006-471657 PH Q BLDG Q UNIT 103	214
FAUST LUCINDA L & JOSEPH H 16590 GOLDENROD LN #201 ALVA FL 33920	35-43-26-04-0000Q.0201 16590 GOLDENROD LN #201 ALVA FL 33920	ASHTON OAKS AT RIVER HALL AS DESC IN INST #2006-471657 PH Q BLDG Q UNIT 201	214
NESS MICHELLE L & DAVID P 1201 WHISPERING HILLS DR SAINT CHARLES MN 55972	35-43-26-04-0000Q.0202 16590 GOLDENROD LN #202 ALVA FL 33920	ASHTON OAKS AT RIVER HALL AS DESC IN INST #2006-471657 PH Q BLDG Q UNIT 202	214
BIANCO LISA L + 16590 GOLDENROD LN #203 ALVA FL 33920	35-43-26-04-0000Q.0203 16590 GOLDENROD LN #203 ALVA FL 33920	ASHTON OAKS AT RIVER HALL AS DESC IN INST #2006-471657 PH Q BLDG Q UNIT 203	214

FLORIDA POWER & LIGHT COMPANY
PROPERTY TAX-PSX-JB
700 UNIVERSE BLVD
JUNO BEACH FL 33408

MORROW RICHARD J
3912 WOODBURN RD
ANNANDALE VA 22003

HAMPTON LAKES AT RIVER HALL
1600 W COLONIAL DR
ORLANDO FL 32804

PULTE HOME COMPANY LLC
24311 WALDEN CENTER DR STE 300
BONITA SPRINGS FL 34134

PULTE HOME COMPANY LLC
24311 WALDEN CENTER DR STE 300
BONITA SPRINGS FL 34134

PULTE HOME COMPANY LLC
24311 WALDEN CENTER DR STE 300
BONITA SPRINGS FL 34134

PULTE HOME COMPANY LLC
24311 WALDEN CENTER DR STE 300
BONITA SPRINGS FL 34134

PULTE HOME COMPANY LLC
24311 WALDEN CENTER DR STE 300
BONITA SPRINGS FL 34134

PULTE HOME COMPANY LLC
24311 WALDEN CENTER DR STE 300
BONITA SPRINGS FL 34134

EDWARDS JAY A
16584 WINDSOR WAY
ALVA FL 33920

SOPP JOHN D & L GAYE
16588 WINDSOR WAY
ALVA FL 33920

SOPP MATTHEW J &
16592 WINDSOR WAY
ALVA FL 33920

GOTSCH ALFRED J & SUANNE T TR
16596 WINDSOR WAY
ALVA FL 33920

DEITSCH BRION ERIC & CAROL
16585 WINDSOR WAY
ALVA FL 33920

RH VENTURE III LLC
7807 BAYMEADOWS RD E STE 205
JACKSONVILLE FL 32256

GAY KENNETH PATRICK &
2500 HIGHLAND AVE
BURNSVILLE MN 55337

LYCZYNSKI ERVIN &
16962 OAKSTEAD DR
ALVA FL 33920

AUKERMAN KEVIN + JENNIFER
8537 MORNING CALM DR
CINCINNATI OH 45255

FORD KENNETH + MARYBETH
3125 MOSS WAY
ALVA FL 33920

DUNBAR JAMES M + MARGARET E
347 BURR COURT
FORT MILL SC 29715

BEST DOUGLAS D +
16963 OAKSTEAD DR
ALVA FL 33920

MCCARTHY ROBERT & DIANE
16957 OAKSTEAD DR
ALVA FL 33920

HETRICK JEROME L & PAMELA S
16951 OAKSTEAD DR
ALVA FL 33920

HARRINGTON LEON & JEANNE
3301 CHESTNUT GROVE DR
ALVA FL 33920

RUSSO CLAIRE &
3307 CHESTNUT GROVE DR
ALVA FL 33920

THOMAS SUZANNE H
3313 CHESTNUT GROVE DR
ALVA FL 33920

JILES DAN & ELAINE
3319 CHESTNUT GROVE DR
ALVA FL 33920

VANDENBELT RICHARD J &
2119 BLUE WILLOW CRES
ORLEANS ON K1W 1K4
CANADA

RHCC LLC
2970 LUCKIE RD
WESTON FL 33331

RHCC LLC
2970 LUCKIE RD
WESTON FL 33331

BEIGHTOL-JENSEN BEATRIX W
3341 CHESTNUT GROVE DR
ALVA FL 33920

RHCC LLC
2970 LUCKIE RD
WESTON FL 33331

RHCC LLC
2970 LUCKIE RD
WESTON FL 33331

RHCC LLC
2970 LUCKIE RD
WESTON FL 33331

RHCC LLC
2970 LUCKIE RD
WESTON FL 33331

BURGER GORDON A JR
16900 BULRUSH CT
ALVA FL 33920

LEWIS RICHARD B & RACQUEL B
16906 BULRUSH CT
ALVA FL 33920

SCHOTTEL CHRISTOPHER LAWRENCE
380 SANDHURST CIR
ROSEVILLE MN 55113

RHCC LLC
2970 LUCKIE RD
WESTON FL 33331

FULTON THOMAS E
3353 CHESTNUT GROVE DR
ALVA FL 33920

AMBURGEY JEFFERY C &
3359 CHESTNUT GROVE DR
ALVA FL 33920

HAGEN MICHAEL F TR
3365 CHESTNUT GROVE DR
ALVA FL 33920

ARNOS GEORGE W TR
3371 CHESTNUT GROVE DR
ALVA FL 33920

AGEE JAMES GAYLE &
6469 HIGHLAND RIDGE DR
EAST LANSING MI 48823

KLEMZ KEVIN L
3364 CHESTNUT GROVE DR
ALVA FL 33920

LETSON JOEL A & CHADDIE S
3346 CHESTNUT GROVE DR
ALVA FL 33920

LICKER ROBERTA
3340 CHESTNUT GROVE DR
ALVA FL 33920

BLAIR CAROL GAY
2135 GRAND PRE RD
GRAND PRE NS B0P 1M0
CANADA

MOORE EARL W + KAREN L
3324 CHESTNUT GROVE DR
ALVA FL 33920

CUNNINGHAM ROBERT H &
3318 CHESTNUT GROVE DR
ALVA FL 33920

BEZOUSKA THOMAS & JANET L
18531 W BROOKE AVE
GRAYSLAKE IL 60030

RIVER HALL CDD
WRATHELL HUNT & ASSOCIATES LLC
2300 GLADES RD STE 410W
BOCA RATON FL 33431

RIVER HALL CDD
WRATHELL HUNT & ASSOCIATES LLC
2300 GLADES RD STE 410W
BOCA RATON FL 33431

RH GOLF LLC
7807 BAYMEADOWS RD E STE 205
JACKSONVILLE FL 32256

RIVER HALL CDD
WRATHELL HUNT & ASSOCIATES LLC
2300 GLADES RD STE 410W
BOCA RATON FL 33431

RIVER HALL CDD
WRATHELL HUNT & ASSOCIATES LLC
2300 GLADES RD STE 410W
BOCA RATON FL 33431

RIVER HALL CDD
WRATHELL HUNT & ASSOCIATES LLC
2300 GLADES RD STE 410W
BOCA RATON FL 33431

RIVER HALL CDD
WRATHELL HUNT & ASSOCIATES LLC
2300 GLADES RD STE 410W
BOCA RATON FL 33431

RIVER HALL CDD
WRATHELL HUNT & ASSOCIATES LLC
2300 GLADES RD STE 410W
BOCA RATON FL 33431

RIVER HALL CDD
WRATHELL HUNT & ASSOCIATES LLC
2300 GLADES RD STE 410W
BOCA RATON FL 33431

RIVER HALL CDD
WRATHELL HUNT & ASSOCIATES LLC
2300 GLADES RD STE 410W
BOCA RATON FL 33431

RIVER HALL COUNTRY CLUB
1600 W COLONIAL DR
ORLANDO FL 32804

RIVER HALL CDD
WRATHELL HUNT & ASSOCIATES LLC
2300 GLADES RD STE 410W
BOCA RATON FL 33431

RIVER HALL CDD
WRATHELL HUNT & ASSOCIATES LLC
2300 GLADES RD STE 410W
BOCA RATON FL 33431

RIVER HALL CDD
WRATHELL HUNT & ASSOCIATES LLC
2300 GLADES RD STE 410W
BOCA RATON FL 33431

RIVER HALL CDD
WRATHELL HUNT & ASSOCIATES LLC
2300 GLADES RD STE 410W
BOCA RATON FL 33431

RIVER HALL CDD
WRATHELL HUNT & ASSOCIATES LLC
2300 GLADES RD STE 410W
BOCA RATON FL 33431

RH VENTURE III LLC
7807 BAYMEADOWS RD E STE 205
JACKSONVILLE FL 32256

RH VENTURE II LLC
7807 BAYMEADOWS RD E STE 205
JACKSONVILLE FL 32256

RIVER HALL CDD
WRATHELL HUNT & ASSOCIATES LLC
2300 GLADES RD STE 410W
BOCA RATON FL 33431

RIVER HALL CDD
WRATHELL HUNT & ASSOCIATES LLC
2300 GLADES RD STE 410W
BOCA RATON FL 33431

RH GOLF LLC
7807 BAYMEADOWS RD E STE 205
JACKSONVILLE FL 32256

RIVER HALL CDD
WRATHELL HUNT & ASSOCIATES LLC
2300 GLADES RD STE 410W
BOCA RATON FL 33431

RIVER HALL CDD
WRATHELL HUNT & ASSOCIATES LLC
2300 GLADES RD STE 410W
BOCA RATON FL 33431

ASHTON OAKS AT RIVER HALL COND
501 CATTLEMEN RD STE 100
SARASOTA FL 34232

RH VENTURE II LLC
7807 BAYMEADOWS RD E STE 205
JACKSONVILLE FL 32256

PULTE HOME COMPANY LLC
24311 WALDEN CENTER DR STE 300
BONITA SPRINGS FL 34134

PULTE HOME COMPANY LLC
24311 WALDEN CENTER DR STE 300
BONITA SPRINGS FL 34134

PULTE HOME COMPANY LLC
24311 WALDEN CENTER DR STE 300
BONITA SPRINGS FL 34134

PULTE HOME COMPANY LLC
24311 WALDEN CENTER DR STE 300
BONITA SPRINGS FL 34134

PULTE HOME COMPANY LLC
24311 WALDEN CENTER DR STE 300
BONITA SPRINGS FL 34134

PULTE HOME COMPANY LLC
24311 WALDEN CENTER DR STE 300
BONITA SPRINGS FL 34134

PULTE HOME COMPANY LLC
24311 WALDEN CENTER DR STE 300
BONITA SPRINGS FL 34134

PULTE HOME COMPANY LLC
24311 WALDEN CENTER DR STE 300
BONITA SPRINGS FL 34134

PULTE HOME COMPANY LLC
24311 WALDEN CENTER DR STE 300
BONITA SPRINGS FL 34134

PULTE HOME COMPANY LLC
24311 WALDEN CENTER DR STE 300
BONITA SPRINGS FL 34134

PULTE HOME COMPANY LLC
24311 WALDEN CENTER DR STE 300
BONITA SPRINGS FL 34134

PULTE HOME COMPANY LLC
24311 WALDEN CENTER DR STE 300
BONITA SPRINGS FL 34134

RH VENTURE III LLC
7807 BAYMEADOWS RD E STE 205
JACKSONVILLE FL 32256

RH VENTURE III LLC
7807 BAYMEADOWS RD E STE 205
JACKSONVILLE FL 32256

PULTE HOME COMPANY LLC
24311 WALDEN CENTER DR STE 300
BONITA SPRINGS FL 34134

PULTE HOME COMPANY LLC
24311 WALDEN CENTER DR STE 300
BONITA SPRINGS FL 34134

RH VENTURE III LLC
7807 BAYMEADOWS RD E STE 205
JACKSONVILLE FL 32256

RH VENTURE III LLC
7807 BAYMEADOWS RD E STE 205
JACKSONVILLE FL 32256

RH VENTURE III LLC
7807 BAYMEADOWS RD E STE 205
JACKSONVILLE FL 32256

RH VENTURE III LLC
7807 BAYMEADOWS RD E STE 205
JACKSONVILLE FL 32256

PULTE HOME COMPANY LLC
24311 WALDEN CENTER DR STE 300
BONITA SPRINGS FL 34134

PULTE HOME COMPANY LLC
24311 WALDEN CENTER DR STE 300
BONITA SPRINGS FL 34134

PULTE HOME COMPANY LLC
24311 WALDEN CENTER DR STE 300
BONITA SPRINGS FL 34134

PULTE HOME COMPANY LLC
24311 WALDEN CENTER DR STE 300
BONITA SPRINGS FL 34134

PULTE HOME COMPANY LLC
24311 WALDEN CENTER DR STE 300
BONITA SPRINGS FL 34134

PULTE HOME COMPANY LLC
24311 WALDEN CENTER DR STE 300
BONITA SPRINGS FL 34134

PULTE HOME COMPANY LLC
24311 WALDEN CENTER DR STE 300
BONITA SPRINGS FL 34134

RH VENTURE III LLC
7807 BAYMEADOWS RD E STE 205
JACKSONVILLE FL 32256

RH VENTURE III LLC
7807 BAYMEADOWS RD E STE 205
JACKSONVILLE FL 32256

PULTE HOME COMPANY LLC
24311 WALDEN CENTER DR STE 300
BONITA SPRINGS FL 34134

PULTE HOME COMPANY LLC
24311 WALDEN CENTER DR STE 300
BONITA SPRINGS FL 34134

RH VENTURE III LLC
7807 BAYMEADOWS RD E STE 205
JACKSONVILLE FL 32256

RH VENTURE III LLC
7807 BAYMEADOWS RD E STE 205
JACKSONVILLE FL 32256

RH GOLF LLC
7807 BAYMEADOWS RD E STE 205
JACKSONVILLE FL 32256

RH GOLF LLC
7807 BAYMEADOWS RD E STE 205
JACKSONVILLE FL 32256

RH VENTURE III LLC
7807 BAYMEADOWS RD E STE 205
JACKSONVILLE FL 32256

RH VENTURE III LLC
7807 BAYMEADOWS RD E STE 205
JACKSONVILLE FL 32256

RH VENTURE II LLC
7807 BAYMEADOWS RD E STE 205
JACKSONVILLE FL 32256

RH VENTURE II LLC
7807 BAYMEADOWS RD E STE 205
JACKSONVILLE FL 32256

PULTE HOME COMPANY LLC
24311 WALDEN CENTER DR STE 300
BONITA SPRINGS FL 34134

RH VENTURE III LLC
7807 BAYMEADOWS RD E STE 205
JACKSONVILLE FL 32256

RH VENTURE III LLC
7807 BAYMEADOWS RD E STE 205
JACKSONVILLE FL 32256

RH VENTURE III LLC
7807 BAYMEADOWS RD E STE 205
JACKSONVILLE FL 32256

RH VENTURE III LLC
7807 BAYMEADOWS RD E STE 205
JACKSONVILLE FL 32256

RH VENTURE III LLC
7807 BAYMEADOWS RD E STE 205
JACKSONVILLE FL 32256

RH VENTURE III LLC
7807 BAYMEADOWS RD E STE 205
JACKSONVILLE FL 32256

RH VENTURE III LLC
7807 BAYMEADOWS RD E STE 205
JACKSONVILLE FL 32256

RH VENTURE III LLC
7807 BAYMEADOWS RD E STE 205
JACKSONVILLE FL 32256

RH VENTURE III LLC
7807 BAYMEADOWS RD E STE 205
JACKSONVILLE FL 32256

RH VENTURE III LLC
7807 BAYMEADOWS RD E STE 205
JACKSONVILLE FL 32256

RH VENTURE III LLC
7807 BAYMEADOWS RD E STE 205
JACKSONVILLE FL 32256

RH VENTURE III LLC
7807 BAYMEADOWS RD E STE 205
JACKSONVILLE FL 32256

RH VENTURE III LLC
7807 BAYMEADOWS RD E STE 205
JACKSONVILLE FL 32256

RH VENTURE III LLC
7807 BAYMEADOWS RD E STE 205
JACKSONVILLE FL 32256

RH VENTURE III LLC
7807 BAYMEADOWS RD E STE 205
JACKSONVILLE FL 32256

RH VENTURE III LLC
7807 BAYMEADOWS RD E STE 205
JACKSONVILLE FL 32256

RH VENTURE III LLC
7807 BAYMEADOWS RD E STE 205
JACKSONVILLE FL 32256

RH VENTURE III LLC
7807 BAYMEADOWS RD E STE 205
JACKSONVILLE FL 32256

RH VENTURE III LLC
7807 BAYMEADOWS RD E STE 205
JACKSONVILLE FL 32256

RH VENTURE III LLC
7807 BAYMEADOWS RD E STE 205
JACKSONVILLE FL 32256

RH VENTURE III LLC
7807 BAYMEADOWS RD E STE 205
JACKSONVILLE FL 32256

RH VENTURE III LLC
7807 BAYMEADOWS RD E STE 205
JACKSONVILLE FL 32256

RH VENTURE III LLC
7807 BAYMEADOWS RD E STE 205
JACKSONVILLE FL 32256

RH VENTURE III LLC
7807 BAYMEADOWS RD E STE 205
JACKSONVILLE FL 32256

RH VENTURE III LLC
7807 BAYMEADOWS RD E STE 205
JACKSONVILLE FL 32256

RH VENTURE III LLC
7807 BAYMEADOWS RD E STE 205
JACKSONVILLE FL 32256

RH VENTURE III LLC
7807 BAYMEADOWS RD E STE 205
JACKSONVILLE FL 32256

RH VENTURE III LLC
7807 BAYMEADOWS RD E STE 205
JACKSONVILLE FL 32256

RH VENTURE III LLC
7807 BAYMEADOWS RD E STE 205
JACKSONVILLE FL 32256

RH VENTURE III LLC
7807 BAYMEADOWS RD E STE 205
JACKSONVILLE FL 32256

RH VENTURE III LLC
7807 BAYMEADOWS RD E STE 205
JACKSONVILLE FL 32256

RH VENTURE III LLC
7807 BAYMEADOWS RD E STE 205
JACKSONVILLE FL 32256

RH VENTURE III LLC
7807 BAYMEADOWS RD E STE 205
JACKSONVILLE FL 32256

RH VENTURE III LLC
7807 BAYMEADOWS RD E STE 205
JACKSONVILLE FL 32256

RH VENTURE III LLC
7807 BAYMEADOWS RD E STE 205
JACKSONVILLE FL 32256

RH VENTURE III LLC
7807 BAYMEADOWS RD E STE 205
JACKSONVILLE FL 32256

RH VENTURE III LLC
7807 BAYMEADOWS RD E STE 205
JACKSONVILLE FL 32256

RH VENTURE III LLC
7807 BAYMEADOWS RD E STE 205
JACKSONVILLE FL 32256

PULTE HOME COMPANY LLC
24311 WALDEN CENTER DR STE 300
BONITA SPRINGS FL 34134

PULTE HOME COMPANY LLC
24311 WALDEN CENTER DR STE 300
BONITA SPRINGS FL 34134

RH VENTURE III LLC
7807 BAYMEADOWS RD E STE 205
JACKSONVILLE FL 32256

RH VENTURE III LLC
7807 BAYMEADOWS RD E STE 205
JACKSONVILLE FL 32256

PULTE HOME COMPANY LLC
24311 WALDEN CENTER DR STE 300
BONITA SPRINGS FL 34134

PULTE HOME COMPANY LLC
24311 WALDEN CENTER DR STE 300
BONITA SPRINGS FL 34134

RH VENTURE III LLC
7807 BAYMEADOWS RD E STE 205
JACKSONVILLE FL 32256

RH VENTURE III LLC
7807 BAYMEADOWS RD E STE 205
JACKSONVILLE FL 32256

RH VENTURE III LLC
7807 BAYMEADOWS RD E STE 205
JACKSONVILLE FL 32256

RH VENTURE III LLC
7807 BAYMEADOWS RD E STE 205
JACKSONVILLE FL 32256

RH VENTURE III LLC
7807 BAYMEADOWS RD E STE 205
JACKSONVILLE FL 32256

RH VENTURE III LLC
7807 BAYMEADOWS RD E STE 205
JACKSONVILLE FL 32256

RH VENTURE III LLC
7807 BAYMEADOWS RD E STE 205
JACKSONVILLE FL 32256

RH VENTURE III LLC
7807 BAYMEADOWS RD E STE 205
JACKSONVILLE FL 32256

RH VENTURE III LLC
7807 BAYMEADOWS RD E STE 205
JACKSONVILLE FL 32256

RH VENTURE III LLC
7807 BAYMEADOWS RD E STE 205
JACKSONVILLE FL 32256

RH VENTURE III LLC
7807 BAYMEADOWS RD E STE 205
JACKSONVILLE FL 32256

RH VENTURE III LLC
7807 BAYMEADOWS RD E STE 205
JACKSONVILLE FL 32256

RH VENTURE III LLC
7807 BAYMEADOWS RD E STE 205
JACKSONVILLE FL 32256

JACKSON KRISTEN A TR
16968 OAKSTEAD DR
ALVA FL 33920

BARTHOLOMEW JOHN ROSS III &
8360 WINDSOR WAY
BROADVIEW HEIGHTS OH 44147

DAMIANI FAMILY TRUST
7889 STABLEFORD DR
WASHINGTON MI 48094

MOODY RANDY D + LEE M
16986 OAKSTEAD DR
ALVA FL 33920

COREY MARTA +
17001 SUNNY LAKE CT
ALVA FL 33920

LUNDQUIST JOSEPH+ GEORGETTE TR
17005 SUNNY LAKE CT
ALVA FL 33920

POLAND BURT Y +
17009 SUNNY LAKE CT
ALVA FL 33920

RH VENTURE III LLC
7807 BAYMEADOWS RD E STE 205
JACKSONVILLE FL 32256

RHCC LLC
2970 LUCKIE RD
WESTON FL 33331

RHCC LLC
2970 LUCKIE RD
WESTON FL 33331

RHCC LLC
2970 LUCKIE RD
WESTON FL 33331

RHCC LLC
2970 LUCKIE RD
WESTON FL 33331

RHCC LLC
2970 LUCKIE RD
WESTON FL 33331

RHCC LLC
2970 LUCKIE RD
WESTON FL 33331

SANGIULIANO JOHN + BARBARA
3408 CHESTNUT GROVE DR
ALVA FL 33920

RHCC LLC
2970 LUCKIE RD
WESTON FL 33331

LANCASTER TIMOTHY ALLEN &
3398 CHESTNUT GROVE DR
ALVA FL 33920

SKINNER JAMES W
3392 CHESTNUT GROVE DR
ALVA FL 33920

BLUHM JEFFREY E &
3388 CHESTNUT GROVE DR
ALVA FL 33920

PERKINS TERRY + LAURA
3130 WALNUT GROVE LANE
ALVA FL 33920

MITCHELL KENNETH D + SONJA M
3380 CHESTNUT GROVE DR
ALVA FL 33920

TEMPESTA KIM TR
3376 CHESTNUT GROVE DR
ALVA FL 33920

HARRIS DAVID D TR
3306 CHESTNUT GROVE DR
ALVA FL 33920

RHCC LLC
2970 LUCKIE RD
WESTON FL 33331

RIVER HALL CDD
WRATHELL HUNT & ASSOCIATES LLC
2300 GLADES RD STE 410W
BOCA RATON FL 33431

RIVER HALL CDD
WRATHELL HUNT & ASSOCIATES LLC
2300 GLADES RD STE 410W
BOCA RATON FL 33431

RIVER HALL CDD
WRATHELL HUNT & ASSOCIATES LLC
2300 GLADES RD STE 410W
BOCA RATON FL 33431

RH VENTURE III LLC
7807 BAYMEADOWS RD E STE 205
JACKSONVILLE FL 32256

RH VENTURE III LLC
7807 BAYMEADOWS RD E STE 205
JACKSONVILLE FL 32256

RH VENTURE III LLC
7807 BAYMEADOWS RD E STE 205
JACKSONVILLE FL 32256

RH VENTURE III LLC
7807 BAYMEADOWS RD E STE 205
JACKSONVILLE FL 32256

RIVER HALL CDD
WRATHELL HUNT & ASSOCIATES LLC
2300 GLADES RD STE 410W
BOCA RATON FL 33431

RIVER HALL CDD
WRATHELL HUNT & ASSOCIATES LLC
2300 GLADES RD STE 410W
BOCA RATON FL 33431

RIVER HALL CDD
WRATHELL HUNT & ASSOCIATES LLC
2300 GLADES RD STE 410W
BOCA RATON FL 33431

RIVER HALL CDD
WRATHELL HUNT & ASSOCIATES LLC
2300 GLADES RD STE 410W
BOCA RATON FL 33431

RH VENTURE II LLC
7807 BAYMEADOWS RD E STE 205
JACKSONVILLE FL 32256

GRAHM JOHN C + DOROTHY I
1132 CARLSON DR
BURTON MI 48509

PATTERSON GREGORY &
124 GOLFVIEW DR
KINGSVILLE ON N9Y 0E4
CANADA

GEBHARD LARRY D TR
9 TOURNAMENT TEE
O FALLON MO 63368

GRUENEBERG ROGER A &
1501 BELLE PLANE CIR
GREEN BAY WI 54313

BRANDT MARK & JULIE
1539 AMY JOY CT
GREEN BAY WI 54313

NASH DOUGLAS R +
2150 TALMAN CT
WINTER PARK FL 32792

THOMAS MICHAEL J + DELAINE W
16581 GOLDENROD LN # 101
ALVA FL 33920

CRONIN KENNETH J & KIMBERLY
175 SHERRY ST
EAST ISLIP NY 11730

KACHMAR JOHN & CARLA
826 RENEE DR
WADSWORTH OH 44281

DEHNER CHARLES L TR
1440 TWIN SPIRES DR
BATAVIA OH 45103

TUCKER BRIAN D &
6443 ABERDEEN LANE
MEDINA OH 44256

NOLEN WILFRED E + JOYCE A
16581 GOLDENROD LN #203
ALVA FL 33920

BLAISDELL HERBERT TR
1405 BIRDIE CT
LADYSMITH WI 54848

DOLLMAYER JOHN & KAREN
34 SPRING CREEK DR
TOWNSEND DE 19734

VLAJ PAUL & DAWN
12955 WEST WADE DR
NEW BERLIN WI 53151

YOUNG CHARLES + BRIDGET
7706 DESOTO MEMORIAL HWY
BRADENTON FL 34209

AUBE CHARLES A & ELAINE
16571 GOLDENROD LN # 202
ALVA FL 33920

NELSON JAMIE M
16571 GOLDENROD LN #203
ALVA FL 33920

SEALS RAYMOND J + JOANNE M
16580 GOLDENROD LN #101
ALVA FL 33920

GAUDETTE YVES &
16580 GOLDENROD LN #102
ALVA FL 33920

WALKER BURR HOWARD
16580 GOLDENROD LN #103
ALVA FL 33920

KERR JAMES H & LINDA J
33 RUE VIPOND
HUDSON QC J0P 1H0
CANADA

SILVERSTEIN LAWRENCE &
7373 PINEHURST DR
CINCINNATI OH 45244

BALTES GARY P & LINDA C
16580 GOLDENROD LN #203
ALVA FL 33920

HASENEI KENNETH +
1643 ISABELLA CT
MILLERSVILLE MD 21108

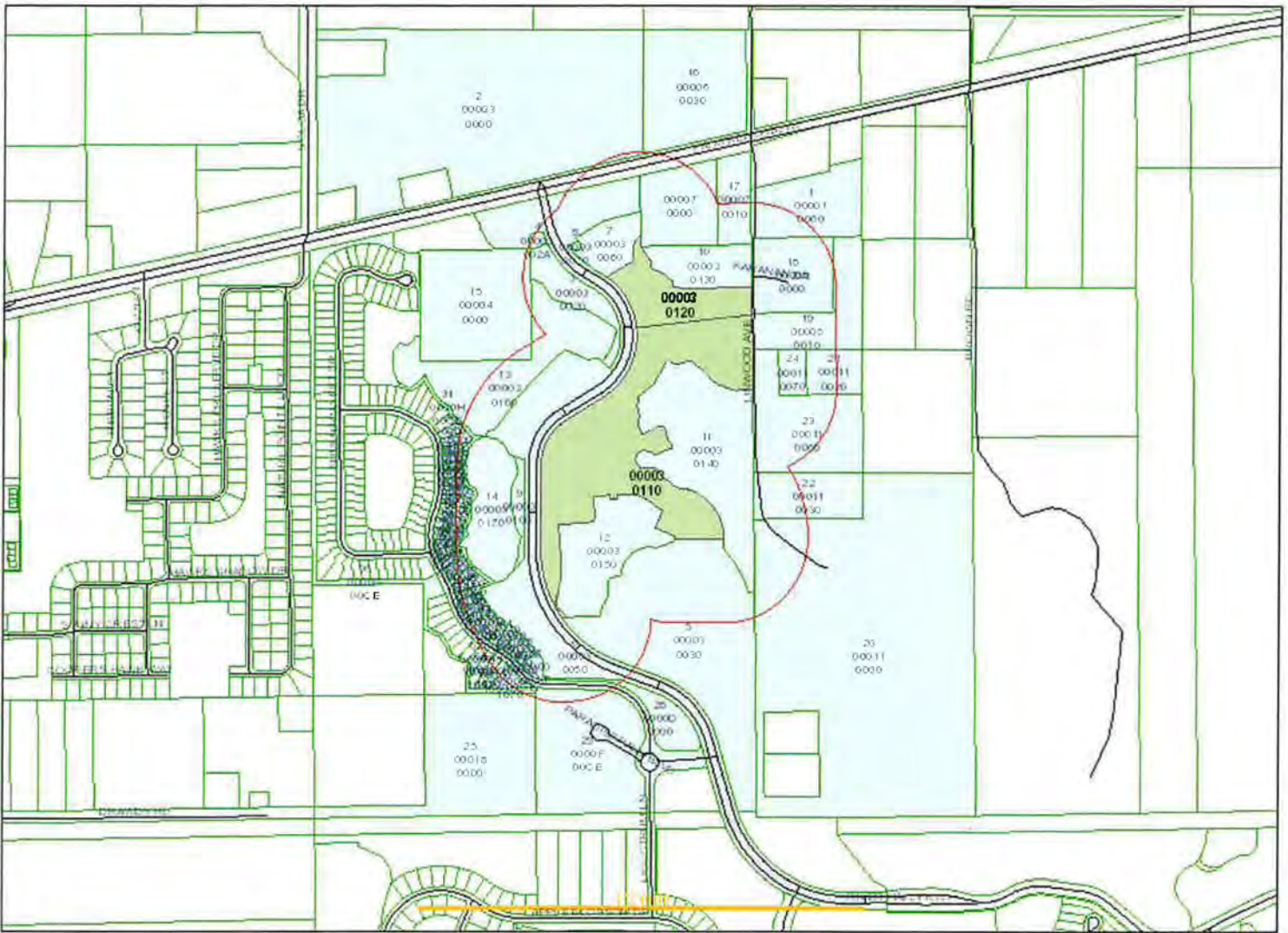
ADAMS SAMUEL G & RENE C
1102 MOCKINGBIRD DR
SCOTTSBLUFF NE 69361

CARRINGTON GARY T + SANDRA J
16590 GOLDENROD LN #103
ALVA FL 33920

FAUST LUCINDA L & JOSEPH H
16590 GOLDENROD LN #201
ALVA FL 33920

NESS MICHELLE L & DAVID P
1201 WHISPERING HILLS DR
SAINT CHARLES MN 55972

BIANCO LISA L +
16590 GOLDENROD LN #203
ALVA FL 33920



Date of Report: August 18, 2021

Buffer Distance: 500 feet

Parcels Affected: 67

Subject Parcels: **27-43-26-00-00003.0110, 27-43-26-00-00003.0120**

[Click here to download the map image, mailing labels \(Avery 5161\) and CSV formatted information.](#)

To change, add or remove subject parcels please change the parcel selection in [GeoView](#)

OWNER NAME AND ADDRESS	STRAP AND LOCATION	LEGAL DESCRIPTION	MAP INDEX
TALLY G CARTER TRUST + 2211 LINWOOD AVE ALVA FL 33920	27-43-26-00-00001.0060 2211 LINWOOD AVE ALVA FL 33920	W1/2 OF NW1/4 OF NE1/4 S SR80 + OR 1971/1196LESS PARC 6A THRU 6E	1
R + D CATTLE COMPANY LLC PO BOX 897 TAMPA FL 33601	27-43-26-00-00003.0000 ACCESS UNDETERMINED ALVA FL	PARL IN SEC 27 AS DESC IN OR 4706 PG 849	2
RH VENTURE II LLC 7807 BAYMEADOWS RD E STE 205 JACKSONVILLE FL 32256	27-43-26-00-00003.0020 2401 RIVER HALL PKWY ALVA FL	PARCEL LYING IN NW 1/4 OF SEC 27 AS DESC IN 2010000261482 LESS PORT DESC IN INST #2013000006374 + 2013000004376	3
RIVER HALL CDD 7807 BAYMEADOWS RD E STE 205 JACKSONVILLE FL 32256	27-43-26-00-00003.002A RIVER HALL C/E ALVA FL	PARCEL LYING IN NW 1/4 OF SEC 27 AS DESC IN 2013000006374	4
LEE COUNTY DISTRICT SCHOOL BOA 2855 COLONIAL BLVD FORT MYERS FL 33966	27-43-26-00-00003.0030 2800 RIVER HALL PKWY ALVA FL 33920	PARL IN SEC 27 AS DESC IN OR 4326 PG 2072	5

RIVER HALL CDD WRATHELL HUNT & ASSOCIATES LLC 2300 GLADES RD STE 410W BOCA RATON FL 33431	27-43-26-00-00003.0050 RIGHT OF WAY ALVA FL	PARL IN SEC 27 AS DESC IN INST#2005-189275 LESS INST#2009000187486	6
FORT MYERS SHORES FIRE PROTECT 12345 PALM BEACH BLVD FORT MYERS FL 33905	27-43-26-00-00003.0060 2404 RIVER HALL PKWY ALVA FL 33920	PARL IN SEC 27 AS DESC IN INST#2007000309267 + 2009000187486 + 2009000187487	7
RIVER HALL CDD WRATHELL HUNT & ASSOCIATES LLC 2300 GLADES RD STE 410W BOCA RATON FL 33431	27-43-26-00-00003.0070 RIVER HALL PKWY ALVA FL 33920	PARL IN SEC 27 AS DESC IN OR 4429 PG 2959 LYING ELY OF RIVER HALL RD R/W + LYING NWLY OF PARL DESC IN INST#2007000309267 LESS INST#2005000189275 + 2007000309267 + 2009000187487 + SUB	8
RH VENTURE II LLC 7807 BAYMEADOWS RD E STE 205 JACKSONVILLE FL 32256	27-43-26-00-00003.0100 ACCESS UNDETERMINED ALVA FL	PARCEL LYING IN NW 1/4 OF SEC 27 AS DESC IN 2010000261482 LESS INST# 2013000006376	9
RIVER HALL CDD 7807 BAYMEADOWS RD E STE 205 JACKSONVILLE FL 32256	27-43-26-00-00003.0130 ACCESS UNDETERMINED ALVA FL	PARCEL LYING IN NW 1/4 OF SEC 27 AS DESC IN 2010000261482 LESS PORTION DESC IN 2012000117987	10
RIVER HALL CDD 7807 BAYMEADOWS RD E STE 205 JACKSONVILLE FL 32256	27-43-26-00-00003.0140 ACCESS UNDETERMINED ALVA FL	PARCEL LYING IN E 1/2 OF THE W 1/2 AS DESC IN INST#2013000006376	11
RIVER HALL CDD 7807 BAYMEADOWS RD E STE 205 JACKSONVILLE FL 32256	27-43-26-00-00003.0150 ACCESS UNDETERMINED ALVA FL	PARCEL LYING IN E 1/2 OF THE W 1/2 AS DESC IN INST#2013000006376	12
RIVER HALL CDD 7807 BAYMEADOWS RD E STE 205 JACKSONVILLE FL 32256	27-43-26-00-00003.0160 ACCESS UNDETERMINED ALVA FL	PARCEL LYING IN S 1/2 OF NW 1/4 AS DESC IN INST#2013000006376	13
RIVER HALL CDD 7807 BAYMEADOWS RD E STE 205 JACKSONVILLE FL 32256	27-43-26-00-00003.0170 ACCESS UNDETERMINED ALVA FL	PARCEL LYING IN NW 1/4 OF SEC 27 AS DESC IN 2013000006376	14
HOFMEISTER SCOTT L + 12086 SLATE POINT RD PAONIA CO 81428	27-43-26-00-00004.0000 ACCESS UNDETERMINED ALVA FL 33920	NE 1/4 OF SW 1/4 OF NW 1/4	15
BJZ LLC BECKY ZOELLER 202 SW CHALLENGER LN LAKE CITY FL 32025	27-43-26-00-00006.0030 CORNER LOT ALVA FL 33920	NE14-NE1/4-NW1/4LESRDSE1/4 -NE1/4-NW1/4-NOFRDN1/2-NW 1/4-NE1/4-N OF RD LES6.001	16
DENOVA PROSPERO 15460 PALM BEACH BLVD ALVA FL 33920	27-43-26-00-00007.0010 15460 PALM BEACH BLVD ALVA FL 33920	PARL IN SE 1/4 OF NE 1/4 OF NW 1/4 E ALG NS 1/4 SEC 764.38 FT DES OR 1819/1122	17
SPROUSE BRIAN R & AMANDA E 15590 KARANAN DR ALVA FL 33920	27-43-26-00-00008.0000 15590 KARANAN DR ALVA FL 33920	N 447 FT OF THE W 487 FT OF THE NW 1/4 OF SW 1/4 OF NE 1/4 AS DESC IN INST #2016000030202	18
MOCK PATRICK DANIEL 2301 LINWOOD AVE ALVA FL 33920	27-43-26-00-00008.0010 2301 LINWOOD AVE ALVA FL 33920	PORT OF THE NW 1/4 OF SW 1/4 OF NE 1/4 LESS .0000 AS DESC IN INST #2016000030202	19
CARTER TALLY + MARTHA CO-TR 2211 LINWOOD AVE ALVA FL 33920	27-43-26-00-00011.0000 2601 LINWOOD AVE ALVA FL 33920	N 2740 FT N OF C/L OF OLD RR R/W IN W 1/2 OF E 1/2 LESS 11.2 THRU 11.6	20
ALLEN JAMES C JR + CYNTHIA C 2371 LINWOOD AVE	27-43-26-00-00011.0020 2371 LINWOOD AVE	E 330 FT OF N 264 FT IN SW 1/4 OF SW 1/4	21

ALVA FL 33920	ALVA FL 33920	OF NE 1/4	
ARMSTRONG BRUCE & JULIE 2501 LINWOOD AVE ALVA FL 33920	27-43-26-00-00011.0030 2501 LINWOOD AVE ALVA FL 33920	PARL IN S E 1/4 AS DESC IN OR 1353 PG 2115	22
ALLEN JAMES C JR + CYNTHIA C 2371 LINWOOD AVE ALVA FL 33920	27-43-26-00-00011.0060 LINWOOD AVE ALVA FL 33920	SW 1/4 OF SW 1/4 OF NE 1/4 OF SEC LESS NE 1/4 OF SW 1/4 OF SW 1/4 OF NE 1/4 + LESS E 165 FT OF W 329 FT OF N 264 FT OF SW 1/4 OF SW 1/4 OF NE 1/4	23
ROBERTS DEREK G + 54 CRABAPPLE LN ASHEVILLE NC 28804	27-43-26-00-00011.0070 ACCESS UNDETERMINED ALVA FL	FR NW COR OF SW 1/4 OF SW 1/4 OF NE 1/4 E 164.19 FT TO POB E 165 S 264 W 165 N 264 TO POB	24
NARANJO RODOLFO 4070 HORSE CREEK BLVD FORT MYERS FL 33905	27-43-26-00-00018.0000 15101 DRAWDY RD FORT MYERS FL 33905	NE 1/4 OF SW 1/4 OF SW 1/4 + CASCADES AT RIVER HALL PH 1 DESC IN INST#2005-166035 TRACT J	25
DEVRIES JOHN R + 15139 LIGUSTRUM LN ALVA FL 33920	27-43-26-03-00000.0200 15139 LIGUSTRUM LN ALVA FL 33920	CASCADES AT RIVER HALL PH 1 DESC IN INST#2005-166035 LOT 20	26
CASCADES AT RIVER HALL GRS MANAGEMENT ASSOCIATES INC 3900 WOODLAKE BLVD STE 309 LAKE WORTH FL 33463	27-43-26-03-0000A.00CE RIGHT OF WAY ALVA FL 33920	CASCADES AT RIVER HALL PH 1 DESC IN INST#2005-166035 TRACT A	27
RIVER HALL CDD WRATHELL HUNT & ASSOCIATES LLC 2300 GLADES RD STE 410W BOCA RATON FL 33431	27-43-26-03-0000D.0000 SUBMERGED ALVA FL	CASCADES AT RIVER HALL PH 1 DESC IN INST#2005-166035 TRACT D	28
CASCADES AT RIVER HALL GRS MANAGEMENT ASSOCIATES INC 3900 WOODLAKE BLVD STE 309 LAKE WORTH FL 33463	27-43-26-03-0000F.00CE 15500-700 PARADISE PALM BLVD ALVA FL 33920	CASCADES AT RIVER HALL PH 1 DESC IN INST#2005-166035 TRACT F	29
CASCADES AT RIVER HALL GRS MANAGEMENT ASSOCIATES INC 3900 WOODLAKE BLVD STE 309 LAKE WORTH FL 33463	27-43-26-03-0000G.00CE 15180 LIGUSTRUM LN ALVA FL 33920	CASCADES AT RIVER HALL PH 1 DESC IN INST#2005-166035 TRACT G LESS SUBDIV	30
CASCADES AT RIVER HALL GRS MANAGEMENT ASSOCIATES INC 3900 WOODLAKE BLVD STE 309 LAKE WORTH FL 33463	27-43-26-05-0000H.00CE CASCADES @ RIVER HALL C/E ALVA FL 33920	CASCADES AT RIVER HALL PH 1A DESC IN INST#2006-361359 TRACT H	31
PINELLI DEBRA + 15097 LIGUSTRUM LN ALVA FL 33920	27-43-26-L1-06000.0270 15097 LIGUSTRUM LN ALVA FL 33920	CASCADES AT RIVER HALL PHASE 1B AS DESC IN INST# 2015000248528 LOT 27	32
SHARPE MARY KATHRYN PO BOX 757 ALVA FL 33920	27-43-26-L1-06000.0280 15091 LIGUSTRUM LN ALVA FL 33920	CASCADES AT RIVER HALL PHASE 1B AS DESC IN INST# 2015000248528 LOT 28	33
WIGGBERG MICHAEL C 15085 LIGUSTRUM LN ALVA FL 33920	27-43-26-L1-06000.0290 15085 LIGUSTRUM LN ALVA FL 33920	CASCADES AT RIVER HALL PHASE 1B AS DESC IN INST# 2015000248528 LOT 29	34
KUBASEK JAMES MICHAEL & 17 LAUREL DR EASTHAMPTON MA 01027	27-43-26-L1-06000.0300 15079 LIGUSTRUM LN ALVA FL 33920	CASCADES AT RIVER HALL PHASE 1B AS DESC IN INST# 2015000248528 LOT 30	35
PARTON BARRY NEIL & 15073 LIGUSTRUM LN ALVA FL 33920	27-43-26-L1-06000.0310 15073 LIGUSTRUM LN ALVA FL 33920	CASCADES AT RIVER HALL PHASE 1B AS DESC IN INST# 2015000248528 LOT 31	36

NEARY JAMES M & LOUISE 1017 ELLINGTON RD SOUTH WINDSOR CT 06074	27-43-26-L2-06000.0010 15263 LIGUSTRUM LN ALVA FL 33920	CASCADES AT RIVER HALL PHASE 1B AS DESC IN INST# 2015000248528 LOT 1	37
SCOTT OTIS L & 15257 LIGUSTRUM LN ALVA FL 33920	27-43-26-L2-06000.0020 15257 LIGUSTRUM LN ALVA FL 33920	CASCADES AT RIVER HALL PHASE 1B AS DESC IN INST# 2015000248528 LOT 2	38
GERHART JAMES C 1829 FRIEDENSBURG RD READING PA 19606	27-43-26-L2-06000.0030 15251 LIGUSTRUM LN ALVA FL 33920	CASCADES AT RIVER HALL PHASE 1B AS DESC IN INST# 2015000248528 LOT 3	39
CONWAY SHERRI LYN 15245 LIGUSTRUM LN ALVA FL 33920	27-43-26-L2-06000.0040 15245 LIGUSTRUM LN ALVA FL 33920	CASCADES AT RIVER HALL PHASE 1B AS DESC IN INST# 2015000248528 LOT 4	40
CLARK LORETTA J 15239 LIGUSTRUM LN ALVA FL 33920	27-43-26-L2-06000.0050 15239 LIGUSTRUM LN ALVA FL 33920	CASCADES AT RIVER HALL PHASE 1B AS DESC IN INST# 2015000248528 LOT 5	41
BLEGEN WILLIAM & VALENTINA 15233 LIGUSTRUM LN ALVA FL 33920	27-43-26-L2-06000.0060 15233 LIGUSTRUM LN ALVA FL 33920	CASCADES AT RIVER HALL PHASE 1B AS DESC IN INST# 2015000248528 LOT 6	42
KLINE RICK WILLIAM & 15227 LIGUSTRUM LN ALVA FL 33920	27-43-26-L2-06000.0070 15227 LIGUSTRUM LN ALVA FL 33920	CASCADES AT RIVER HALL PHASE 1B AS DESC IN INST# 2015000248528 LOT 7	43
NARY CARLEEN ANN 15221 LIGUSTRUM LN ALVA FL 33920	27-43-26-L2-06000.0080 15221 LIGUSTRUM LN ALVA FL 33920	CASCADES AT RIVER HALL PHASE 1B AS DESC IN INST# 2015000248528 LOT 8	44
CIALKOWSKI JOHN & MONICA 15209 LIGUSTRUM LN ALVA FL 33920	27-43-26-L2-06000.0090 15209 LIGUSTRUM LN ALVA FL 33920	CASCADES AT RIVER HALL PHASE 1B AS DESC IN INST# 2015000248528 LOT 9	45
LEANOS JOSE C 15203 LIGUSTRUM LN ALVA FL 33920	27-43-26-L2-06000.0100 15203 LIGUSTRUM LN ALVA FL 33920	CASCADES AT RIVER HALL PHASE 1B AS DESC IN INST# 2015000248528 LOT 10	46
GREENE WILLIAM R & SYLVIA E 15195 LIGUSTRUM LN ALVA FL 33920	27-43-26-L2-06000.0110 15195 LIGUSTRUM LN ALVA FL 33920	CASCADES AT RIVER HALL PHASE 1B AS DESC IN INST# 2015000248528 LOT 11	47
HEYDON DONNA L 15187 LIGUSTRUM LN ALVA FL 33920	27-43-26-L2-06000.0120 15187 LIGUSTRUM LN ALVA FL 33920	CASCADES AT RIVER HALL PHASE 1B AS DESC IN INST# 2015000248528 LOT 12	48
MAYDOSZ KATHRYN 15181 LIGUSTRUM LN ALVA FL 33920	27-43-26-L2-06000.0130 15181 LIGUSTRUM LN ALVA FL 33920	CASCADES AT RIVER HALL PHASE 1B AS DESC IN INST# 2015000248528 LOT 13	49
DALRYMPLE DONALD & 15175 LIGUSTRUM LN ALVA FL 33920	27-43-26-L2-06000.0140 15175 LIGUSTRUM LN ALVA FL 33920	CASCADES AT RIVER HALL PHASE 1B AS DESC IN INST# 2015000248528 LOT 14	50
WETTLAUER BONITA ANNETTE 15169 LIGUSTRUM LN ALVA FL 33920	27-43-26-L2-06000.0150 15169 LIGUSTRUM LN ALVA FL 33920	CASCADES AT RIVER HALL PHASE 1B AS DESC IN INST# 2015000248528 LOT 15	51
BARDILL NEIL N & CHANEL D 15163 LIGUSTRUM LN ALVA FL 33920	27-43-26-L2-06000.0160 15163 LIGUSTRUM LN ALVA FL 33920	CASCADES AT RIVER HALL PHASE 1B AS DESC IN INST# 2015000248528 LOT 16	52
GRAF BARRY BENTON & 15157 LIGUSTRUM LN ALVA FL 33920	27-43-26-L2-06000.0170 15157 LIGUSTRUM LN ALVA FL 33920	CASCADES AT RIVER HALL PHASE 1B AS DESC IN INST# 2015000248528 LOT 17	53
BOUCHER DONALD L & DIANE P 15151 LIGUSTRUM LN ALVA FL 33920	27-43-26-L2-06000.0180 15151 LIGUSTRUM LN ALVA FL 33920	CASCADES AT RIVER HALL PHASE 1B AS DESC IN INST# 2015000248528 LOT 18	54
PINNACLE CASCADES I LLC 2970 LUCKIE RD FORT LAUDERDALE FL 33331	27-43-26-L2-06000.0190 15145 LIGUSTRUM LN ALVA FL 33920	CASCADES AT RIVER HALL PHASE 1B AS DESC IN INST# 2015000248528 LOT 19	55
DE SAIN BRIAN PETER & 15133 LIGUSTRUM LN	27-43-26-L2-06000.0210 15133 LIGUSTRUM LN	CASCADES AT RIVER HALL PHASE 1B AS DESC IN INST#	56

ALVA FL 33920	ALVA FL 33920	2015000248528 LOT 21	
FRASCA ARTHUR J & GAIL L 39B COMMONWEALTH AVE SALISBURY MA 01952	27-43-26-L2-06000.0220 15127 LIGUSTRUM LN ALVA FL 33920	CASCADES AT RIVER HALL PHASE 1B AS DESC IN INST# 2015000248528 LOT 22	57
D R HORTON INC 10545 BEN C PRATT SIX MILE CYPRESS PKWY STE 200 FORT MYERS FL 33966	27-43-26-L2-06000.0230 15121 LIGUSTRUM LN ALVA FL 33920	CASCADES AT RIVER HALL PHASE 1B AS DESC IN INST# 2015000248528 LOT 23	58
DECOT MICHAEL A & DIANE M L/E 15115 LIGUSTRUM LN ALVA FL 33920	27-43-26-L2-06000.0240 15115 LIGUSTRUM LN ALVA FL 33920	CASCADES AT RIVER HALL PHASE 1B AS DESC IN INST# 2015000248528 LOT 24	59
UNKNOWN HEIRS OF 15109 LIGUSTRUM LN ALVA FL 33920	27-43-26-L2-06000.0250 15109 LIGUSTRUM LN ALVA FL 33920	CASCADES AT RIVER HALL PHASE 1B AS DESC IN INST# 2015000248528 LOT 25	60
WALSH THOMAS GARY 15103 LIGUSTRUM LN ALVA FL 33920	27-43-26-L2-06000.0260 15103 LIGUSTRUM LN ALVA FL 33920	CASCADES AT RIVER HALL PHASE 1B AS DESC IN INST# 2015000248528 LOT 26	61
D R HORTON INC 10545 BEN C PRATT SIX MILE CYPRESS PKWY STE 200 FORT MYERS FL 33966	27-43-26-L2-06000.1630 15234 LIGUSTRUM LN ALVA FL 33920	CASCADES AT RIVER HALL PHASE 1B AS DESC IN INST# 2015000248528 LOT 163	62
JOHN J + MERLENE K DEVRIES 15240 LIGUSTRUM LN ALVA FL 33920	27-43-26-L2-06000.1640 15240 LIGUSTRUM LN ALVA FL 33920	CASCADES AT RIVER HALL PHASE 1B AS DESC IN INST# 2015000248528 LOT 164	63
GARELLA MARGARET ROSE 15246 LIGUSTRUM LN ALVA FL 33920	27-43-26-L2-06000.1650 15246 LIGUSTRUM LN ALVA FL 33920	CASCADES AT RIVER HALL PHASE 1B AS DESC IN INST# 2015000248528 LOT 165	64
VIENHAGE LAWRENCE GENE & 15252 LIGUSTRUM LN ALVA FL 33920	27-43-26-L2-06000.1660 15252 LIGUSTRUM LN ALVA FL 33920	CASCADES AT RIVER HALL PHASE 1B AS DESC IN INST# 2015000248528 LOT 166	65
CARPENTER DANIEL J & 15262 LIGUSTRUM LN ALVA FL 33920	27-43-26-L2-06000.1670 15262 LIGUSTRUM LN ALVA FL 33920	CASCADES AT RIVER HALL PHASE 1B AS DESC IN INST# 2015000248528 LOT 167	66

TALLY G CARTER TRUST +
2211 LINWOOD AVE
ALVA FL 33920

R + D CATTLE COMPANY LLC
PO BOX 897
TAMPA FL 33601

RH VENTURE II LLC
7807 BAYMEADOWS RD E STE 205
JACKSONVILLE FL 32256

RIVER HALL CDD
7807 BAYMEADOWS RD E STE 205
JACKSONVILLE FL 32256

LEE COUNTY DISTRICT SCHOOL BOA
2855 COLONIAL BLVD
FORT MYERS FL 33966

RIVER HALL CDD
WRATHELL HUNT & ASSOCIATES LLC
2300 GLADES RD STE 410W
BOCA RATON FL 33431

FORT MYERS SHORES FIRE PROTECT
12345 PALM BEACH BLVD
FORT MYERS FL 33905

RIVER HALL CDD
WRATHELL HUNT & ASSOCIATES LLC
2300 GLADES RD STE 410W
BOCA RATON FL 33431

RH VENTURE II LLC
7807 BAYMEADOWS RD E STE 205
JACKSONVILLE FL 32256

RIVER HALL CDD
7807 BAYMEADOWS RD E STE 205
JACKSONVILLE FL 32256

RIVER HALL CDD
7807 BAYMEADOWS RD E STE 205
JACKSONVILLE FL 32256

RIVER HALL CDD
7807 BAYMEADOWS RD E STE 205
JACKSONVILLE FL 32256

RIVER HALL CDD
7807 BAYMEADOWS RD E STE 205
JACKSONVILLE FL 32256

RIVER HALL CDD
7807 BAYMEADOWS RD E STE 205
JACKSONVILLE FL 32256

HOFMEISTER SCOTT L +
12086 SLATE POINT RD
PAONIA CO 81428

BJZ LLC
BECKY ZOELLER
202 SW CHALLENGER LN
LAKE CITY FL 32025

DENOVA PROSPERO
15460 PALM BEACH BLVD
ALVA FL 33920

SPOUSE BRIAN R & AMANDA E
15590 KARANAN DR
ALVA FL 33920

MOCK PATRICK DANIEL
2301 LINWOOD AVE
ALVA FL 33920

CARTER TALLY + MARTHA CO-TR
2211 LINWOOD AVE
ALVA FL 33920

ALLEN JAMES C JR + CYNTHIA C
2371 LINWOOD AVE
ALVA FL 33920

ARMSTRONG BRUCE & JULIE
2501 LINWOOD AVE
ALVA FL 33920

ALLEN JAMES C JR + CYNTHIA C
2371 LINWOOD AVE
ALVA FL 33920

ROBERTS DEREK G +
54 CRABAPPLE LN
ASHEVILLE NC 28804

NARANJO RODOLFO
4070 HORSE CREEK BLVD
FORT MYERS FL 33905

DEVRIES JOHN R +
15139 LIGUSTRUM LN
ALVA FL 33920

CASCADES AT RIVER HALL
GRS MANAGEMENT ASSOCIATES INC
3900 WOODLAKE BLVD STE 309
LAKE WORTH FL 33463

RIVER HALL CDD
WRATHELL HUNT & ASSOCIATES LLC
2300 GLADES RD STE 410W
BOCA RATON FL 33431

CASCADES AT RIVER HALL
GRS MANAGEMENT ASSOCIATES INC
3900 WOODLAKE BLVD STE 309
LAKE WORTH FL 33463

CASCADES AT RIVER HALL
GRS MANAGEMENT ASSOCIATES INC
3900 WOODLAKE BLVD STE 309
LAKE WORTH FL 33463

CASCADES AT RIVER HALL
GRS MANAGEMENT ASSOCIATES INC
3900 WOODLAKE BLVD STE 309
LAKE WORTH FL 33463

PINELLI DEBRA +
15097 LIGUSTRUM LN
ALVA FL 33920

SHARPE MARY KATHRYN
PO BOX 757
ALVA FL 33920

WIGGBERG MICHAEL C
15085 LIGUSTRUM LN
ALVA FL 33920

KUBASEK JAMES MICHAEL &
17 LAUREL DR
EASTHAMPTON MA 01027

PARTON BARRY NEIL &
15073 LIGUSTRUM LN
ALVA FL 33920

NEARY JAMES M & LOUISE
1017 ELLINGTON RD
SOUTH WINDSOR CT 06074

SCOTT OTIS L &
15257 LIGUSTRUM LN
ALVA FL 33920

GERHART JAMES C
1829 FRIEDENSBURG RD
READING PA 19606

CONWAY SHERRI LYN
15245 LIGUSTRUM LN
ALVA FL 33920

CLARK LORETTA J
15239 LIGUSTRUM LN
ALVA FL 33920

BLEGEN WILLIAM & VALENTINA
15233 LIGUSTRUM LN
ALVA FL 33920

KLINE RICK WILLIAM &
15227 LIGUSTRUM LN
ALVA FL 33920

NARY CARLEEN ANN
15221 LIGUSTRUM LN
ALVA FL 33920

CIALKOWSKI JOHN & MONICA
15209 LIGUSTRUM LN
ALVA FL 33920

LEANOS JOSE C
15203 LIGUSTRUM LN
ALVA FL 33920

GREENE WILLIAM R & SYLVIA E
15195 LIGUSTRUM LN
ALVA FL 33920

HEYDON DONNA L
15187 LIGUSTRUM LN
ALVA FL 33920

MAYDOSZ KATHRYN
15181 LIGUSTRUM LN
ALVA FL 33920

DALRYMPLE DONALD &
15175 LIGUSTRUM LN
ALVA FL 33920

WETTLAUER BONITA ANNETTE
15169 LIGUSTRUM LN
ALVA FL 33920

BARDILL NEIL N & CHANEL D
15163 LIGUSTRUM LN
ALVA FL 33920

GRAF BARRY BENTON &
15157 LIGUSTRUM LN
ALVA FL 33920

BOUCHER DONALD L & DIANE P
15151 LIGUSTRUM LN
ALVA FL 33920

PINNACLE CASCADES I LLC
2970 LUCKIE RD
FORT LAUDERDALE FL 33331

DE SAIN BRIAN PETER &
15133 LIGUSTRUM LN
ALVA FL 33920

FRASCA ARTHUR J & GAIL L
39B COMMONWEALTH AVE
SALISBURY MA 01952

D R HORTON INC
10545 BEN C PRATT SIX MILE
CYPRESS PKWY STE 200
FORT MYERS FL 33966

DECOT MICHAEL A & DIANE M L/E
15115 LIGUSTRUM LN
ALVA FL 33920

UNKNOWN HEIRS OF
15109 LIGUSTRUM LN
ALVA FL 33920

WALSH THOMAS GARY
15103 LIGUSTRUM LN
ALVA FL 33920

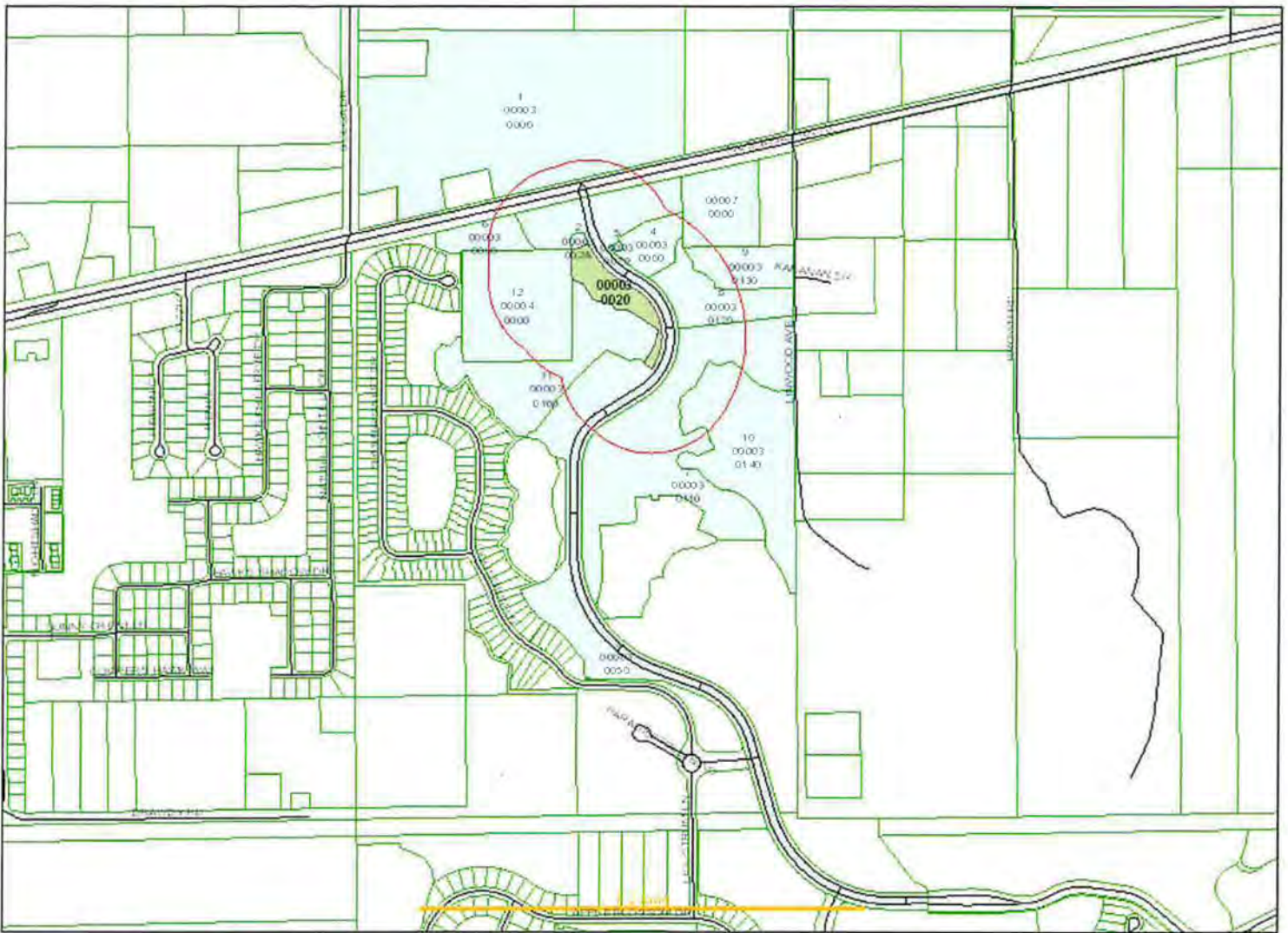
D R HORTON INC
10545 BEN C PRATT SIX MILE
CYPRESS PKWY STE 200
FORT MYERS FL 33966

JOHN J + MERLENE K DEVRIES
15240 LIGUSTRUM LN
ALVA FL 33920

GARELLA MARGARET ROSE
15246 LIGUSTRUM LN
ALVA FL 33920

VIENHAGE LAWRENCE GENE &
15252 LIGUSTRUM LN
ALVA FL 33920

CARPENTER DANIEL J &
15262 LIGUSTRUM LN
ALVA FL 33920



Date of Report: August 19, 2021

Buffer Distance: 500 feet

Parcels Affected: 13

Subject Parcel: 27-43-26-00-00003.0020

[Click here to download the map image, mailing labels \(Avery 5161\) and CSV formatted information.](#)

To change, add or remove subject parcels please change the parcel selection in [GeoView](#)

OWNER NAME AND ADDRESS	STRAP AND LOCATION	LEGAL DESCRIPTION	MAP INDEX
R + D CATTLE COMPANY LLC PO BOX 897 TAMPA FL 33601	27-43-26-00-00003.0000 ACCESS UNDETERMINED ALVA FL	PARL IN SEC 27 AS DESC IN OR 4706 PG 849	1
RIVER HALL CDD 7807 BAYMEADOWS RD E STE 205 JACKSONVILLE FL 32256	27-43-26-00-00003.002A RIVER HALL C/E ALVA FL	PARCEL LYING IN NW 1/4 OF SEC 27 AS DESC IN 2013000006374	2
RIVER HALL CDD WRATHELL HUNT & ASSOCIATES LLC 2300 GLADES RD STE 410W BOCA RATON FL 33431	27-43-26-00-00003.0050 RIGHT OF WAY ALVA FL	PARL IN SEC 27 AS DESC IN INST#2005-189275 LESS INST#2009000187486	3
FORT MYERS SHORES FIRE PROTECT 12345 PALM BEACH BLVD FORT MYERS FL 33905	27-43-26-00-00003.0060 2404 RIVER HALL PKWY ALVA FL 33920	PARL IN SEC 27 AS DESC IN INST#2007000309267 + 2009000187486 + 2009000187487	4
RIVER HALL CDD WRATHELL HUNT & ASSOCIATES LLC	27-43-26-00-00003.0070 RIVER HALL PKWY ALVA FL 33920	PARL IN SEC 27 AS DESC IN OR 4429 PG 2959 LYING ELY OF RIVER HALL RD R/W + LYING	5

2300 GLADES RD STE 410W
BOCA RATON FL 33431

NWLY OF PARL DESC IN
INST#2007000309267 LESS
INST#2005000189275 +
2007000309267 + 2009000187487 +
SUB

RIVER HALL CDD 7807 BAYMEADOWS RD E STE 205 JACKSONVILLE FL 32256	27-43-26-00-00003.0090 ACCESS UNDETERMINED ALVA FL	PARL LYING IN NW 1/4 OF SEC 27 AS DESC IN 2010000261482	6
RH VENTURE II LLC 7807 BAYMEADOWS RD E STE 205 JACKSONVILLE FL 32256	27-43-26-00-00003.0110 ACCESS UNDETERMINED ALVA FL	PARCEL LYING IN W 1/2 OF SEC 27 AS DESC IN 2010000261482 LESS PORTION DESC IN 2010000117987 + 2013000006376	7
RH VENTURE III LLC 7807 BAYMEADOWS RD E STE 205 JACKSONVILLE FL 32256	27-43-26-00-00003.0120 ACCESS UNDETERMINED ALVA FL	PARCEL LYING IN NW 1/4 OF SEC 27 AS DESC IN 2012000117987	8
RIVER HALL CDD 7807 BAYMEADOWS RD E STE 205 JACKSONVILLE FL 32256	27-43-26-00-00003.0130 ACCESS UNDETERMINED ALVA FL	PARCEL LYING IN NW 1/4 OF SEC 27 AS DESC IN 2010000261482 LESS PORTION DESC IN 2012000117987	9
RIVER HALL CDD 7807 BAYMEADOWS RD E STE 205 JACKSONVILLE FL 32256	27-43-26-00-00003.0140 ACCESS UNDETERMINED ALVA FL	PARCEL LYING IN E 1/2 OF THE W 1/2 AS DESC IN INST#2013000006376	10
RIVER HALL CDD 7807 BAYMEADOWS RD E STE 205 JACKSONVILLE FL 32256	27-43-26-00-00003.0160 ACCESS UNDETERMINED ALVA FL	PARCEL LYING IN S 1/2 OF NW 1/4 AS DESC IN INST#2013000006376	11
HOFMEISTER SCOTT L + 12086 SLATE POINT RD PAONIA CO 81428	27-43-26-00-00004.0000 ACCESS UNDETERMINED ALVA FL 33920	NE 1/4 OF SW 1/4 OF NW 1/4	12

R + D CATTLE COMPANY LLC
PO BOX 897
TAMPA FL 33601

RIVER HALL CDD
7807 BAYMEADOWS RD E STE 205
JACKSONVILLE FL 32256

RIVER HALL CDD
WRATHELL HUNT & ASSOCIATES LLC
2300 GLADES RD STE 410W
BOCA RATON FL 33431

FORT MYERS SHORES FIRE PROTECT
12345 PALM BEACH BLVD
FORT MYERS FL 33905

RIVER HALL CDD
WRATHELL HUNT & ASSOCIATES LLC
2300 GLADES RD STE 410W
BOCA RATON FL 33431

RIVER HALL CDD
7807 BAYMEADOWS RD E STE 205
JACKSONVILLE FL 32256

RH VENTURE II LLC
7807 BAYMEADOWS RD E STE 205
JACKSONVILLE FL 32256

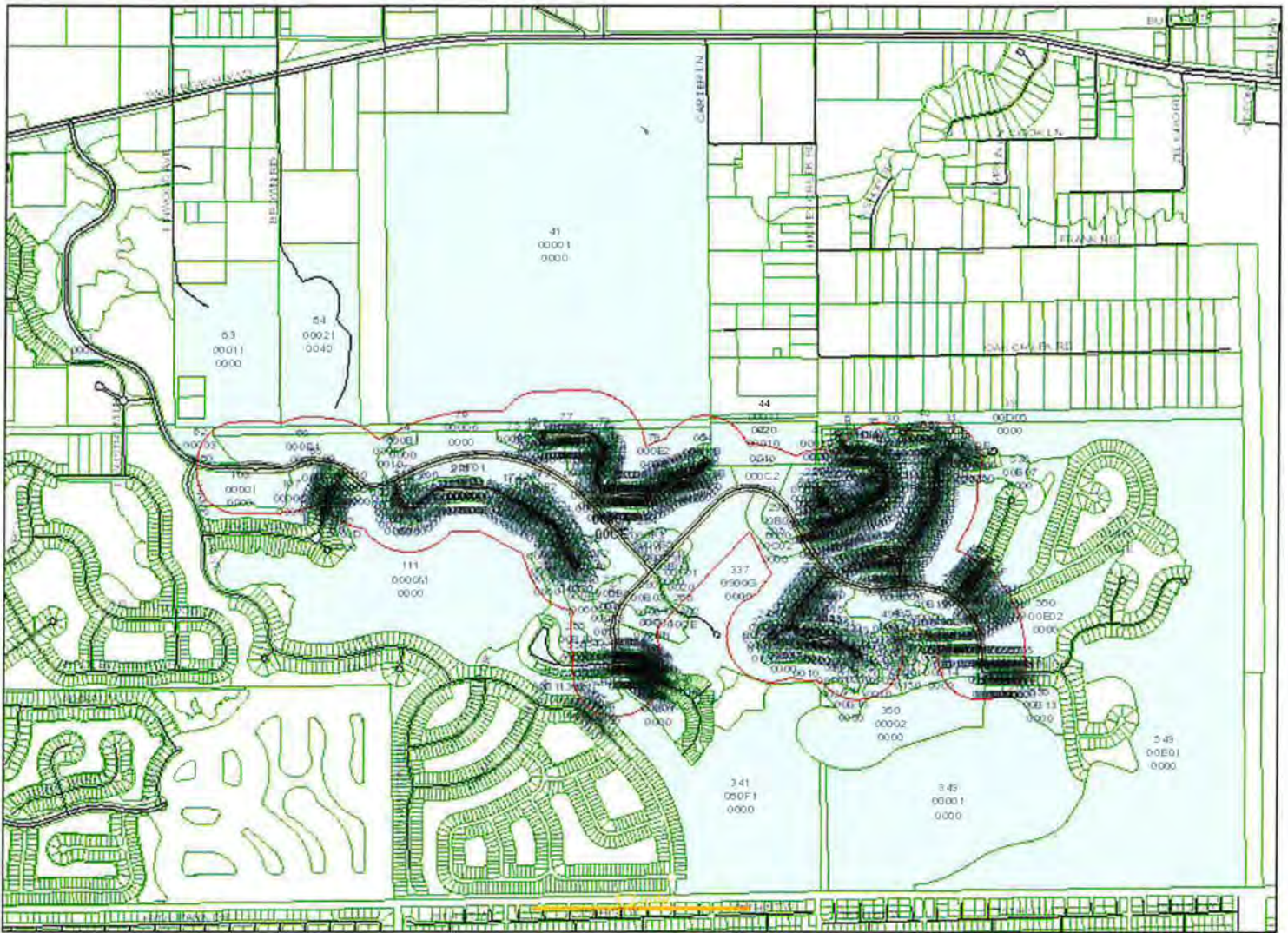
RH VENTURE III LLC
7807 BAYMEADOWS RD E STE 205
JACKSONVILLE FL 32256

RIVER HALL CDD
7807 BAYMEADOWS RD E STE 205
JACKSONVILLE FL 32256

RIVER HALL CDD
7807 BAYMEADOWS RD E STE 205
JACKSONVILLE FL 32256

RIVER HALL CDD
7807 BAYMEADOWS RD E STE 205
JACKSONVILLE FL 32256

HOFMEISTER SCOTT L +
12086 SLATE POINT RD
PAONIA CO 81428



Date of Report: August 19, 2021

Buffer Distance: 500 feet

Parcels Affected: 589

Subject Parcel: 35-43-26-02-0000A.00CE

[Click here to download the map image, mailing labels \(Avery 5161\) and CSV formatted information.](#)

To change, add or remove subject parcels please change the parcel selection in [GeoView](#)

OWNER NAME AND ADDRESS	STRAP AND LOCATION	LEGAL DESCRIPTION	MAP INDEX
PULTE HOME COMPANY LLC 24311 WALDEN CENTER DR STE 300 BONITA SPRINGS FL 34134	25-43-26-03-0000D.0560 17121 OAKSTEAD DR ALVA FL 33920	RIVER HALL COUNTRY CLUB PHASE TWO DESC IN INST#2006-409514 BLK D LOT 56	1
PULTE HOME COMPANY LLC 24311 WALDEN CENTER DR STE 300 BONITA SPRINGS FL 34134	25-43-26-03-0000D.0570 17125 OAKSTEAD DR ALVA FL 33920	RIVER HALL COUNTRY CLUB PHASE TWO DESC IN INST#2006-409514 BLK D LOT 57	2
PULTE HOME COMPANY LLC 24311 WALDEN CENTER DR STE 300 BONITA SPRINGS FL 34134	25-43-26-03-0000D.0580 17129 OAKSTEAD DR ALVA FL 33920	RIVER HALL COUNTRY CLUB PHASE TWO DESC IN INST#2006-409514 BLK D LOT 58	3
PULTE HOME COMPANY LLC 24311 WALDEN CENTER DR STE 300 BONITA SPRINGS FL 34134	25-43-26-03-0000D.0590 17133 OAKSTEAD DR ALVA FL 33920	RIVER HALL COUNTRY CLUB PHASE TWO DESC IN INST#2006-409514 BLK D LOT 59	4
PULTE HOME COMPANY LLC 24311 WALDEN CENTER DR STE 300	25-43-26-03-0000D.0600 17137 OAKSTEAD DR	RIVER HALL COUNTRY CLUB PHASE TWO DESC IN INST#2006-	5

BONITA SPRINGS FL 34134	ALVA FL 33920	409514 BLK D LOT 60	
PULTE HOME COMPANY LLC 24311 WALDEN CENTER DR STE 300 BONITA SPRINGS FL 34134	25-43-26-03-0000D.0610 17141 OAKSTEAD DR ALVA FL 33920	RIVER HALL COUNTRY CLUB PHASE TWO DESC IN INST#2006- 409514 BLK D LOT 61	6
RH VENTURE III LLC 7807 BAYMEADOWS RD E STE 205 JACKSONVILLE FL 32256	25-43-26-03-0000D.0620 17145 OAKSTEAD DR ALVA FL 33920	RIVER HALL COUNTRY CLUB PHASE TWO DESC IN INST#2006- 409514 BLK D LOT 62	7
RH VENTURE III LLC 7807 BAYMEADOWS RD E STE 205 JACKSONVILLE FL 32256	25-43-26-03-0000D.0670 17160 OAKSTEAD DR ALVA FL 33920	RIVER HALL COUNTRY CLUB PHASE TWO DESC IN INST#2006- 409514 BLK D LOT 67	8
RH VENTURE III LLC 7807 BAYMEADOWS RD E STE 205 JACKSONVILLE FL 32256	25-43-26-03-0000D.0680 17152 OAKSTEAD DR ALVA FL 33920	RIVER HALL COUNTRY CLUB PHASE TWO DESC IN INST#2006- 409514 BLK D LOT 68	9
RH VENTURE III LLC 7807 BAYMEADOWS RD E STE 205 JACKSONVILLE FL 32256	25-43-26-03-0000D.0690 17146 OAKSTEAD DR ALVA FL 33920	RIVER HALL COUNTRY CLUB PHASE TWO DESC IN INST#2006- 409514 BLK D LOT 69	10
RH VENTURE III LLC 7807 BAYMEADOWS RD E STE 205 JACKSONVILLE FL 32256	25-43-26-03-0000D.0700 17130 OAKSTEAD DR ALVA FL 33920	RIVER HALL COUNTRY CLUB PHASE TWO DESC IN INST#2006- 409514 BLK D LOT 70	11
RH VENTURE III LLC 7807 BAYMEADOWS RD E STE 205 JACKSONVILLE FL 32256	25-43-26-03-0000D.0710 17126 OAKSTEAD DR ALVA FL 33920	RIVER HALL COUNTRY CLUB PHASE TWO DESC IN INST#2006- 409514 BLK D LOT 71	12
RH VENTURE III LLC 7807 BAYMEADOWS RD E STE 205 JACKSONVILLE FL 32256	25-43-26-03-0000D.0720 17122 OAKSTEAD DR ALVA FL 33920	RIVER HALL COUNTRY CLUB PHASE TWO DESC IN INST#2006- 409514 BLK D LOT 72	13
RH VENTURE III LLC 7807 BAYMEADOWS RD E STE 205 JACKSONVILLE FL 32256	25-43-26-03-0000D.0730 17118 OAKSTEAD DR ALVA FL 33920	RIVER HALL COUNTRY CLUB PHASE TWO DESC IN INST#2006- 409514 BLK D LOT 73	14
RH VENTURE III LLC 7807 BAYMEADOWS RD E STE 205 JACKSONVILLE FL 32256	25-43-26-03-0000D.0740 17114 OAKSTEAD DR ALVA FL 33920	RIVER HALL COUNTRY CLUB PHASE TWO DESC IN INST#2006- 409514 BLK D LOT 74	15
RH VENTURE III LLC 7807 BAYMEADOWS RD E STE 205 JACKSONVILLE FL 32256	25-43-26-03-0000D.0750 17110 OAKSTEAD DR ALVA FL 33920	RIVER HALL COUNTRY CLUB PHASE TWO DESC IN INST#2006- 409514 BLK D LOT 75	16
RH VENTURE III LLC 7807 BAYMEADOWS RD E STE 205 JACKSONVILLE FL 32256	25-43-26-03-0000D.0760 17106 OAKSTEAD DR ALVA FL 33920	RIVER HALL COUNTRY CLUB PHASE TWO DESC IN INST#2006- 409514 BLK D LOT 76	17
PULTE HOME COMPANY LLC 24311 WALDEN CENTER DR #300 BONITA SPRINGS FL 34134	25-43-26-03-0000D.0770 17102 OAKSTEAD DR ALVA FL 33920	RIVER HALL COUNTRY CLUB PHASE TWO DESC IN INST#2006- 409514 BLK D LOT 77	18
PULTE HOME COMPANY LLC 24311 WALDEN CENTER DR #300 BONITA SPRINGS FL 34134	25-43-26-03-0000E.0530 2993 SAGITTARIA LN ALVA FL 33920	RIVER HALL COUNTRY CLUB PHASE TWO DESC IN INST#2006- 409514 BLK E LOT 53	19
PULTE HOME COMPANY LLC 24311 WALDEN CENTER DR #300	25-43-26-03-0000E.0540 2987 SAGITTARIA LN	RIVER HALL COUNTRY CLUB PHASE TWO DESC IN INST#2006-	20

BONITA SPRINGS FL 34134	ALVA FL 33920	409514 BLK E LOT 54	
PULTE HOME COMPANY LLC 24311 WALDEN CENTER DR #300 BONITA SPRINGS FL 34134	25-43-26-03-0000E.0550 2981 SAGITTARIA LN ALVA FL 33920	RIVER HALL COUNTRY CLUB PHASE TWO DESC IN INST#2006- 409514 BLK E LOT 55	21
PULTE HOME COMPANY LLC 24311 WALDEN CENTER DR STE 300 BONITA SPRINGS FL 34134	25-43-26-03-0000E.0560 2971 SAGITTARIA LN ALVA FL 33920	RIVER HALL COUNTRY CLUB PHASE TWO DESC IN INST#2006- 409514 BLK E LOT 56	22
PULTE HOME COMPANY LLC 24311 WALDEN CENTER DR STE 300 BONITA SPRINGS FL 34134	25-43-26-03-0000E.0570 2965 SAGITTARIA LN ALVA FL 33920	RIVER HALL COUNTRY CLUB PHASE TWO DESC IN INST#2006- 409514 BLK E LOT 57	23
PULTE HOME COMPANY LLC 24311 WALDEN CENTER DR STE 300 BONITA SPRINGS FL 34134	25-43-26-03-0000E.0580 2961 SAGITTARIA LN ALVA FL 33920	RIVER HALL COUNTRY CLUB PHASE TWO DESC IN INST#2006- 409514 BLK E LOT 58	24
PULTE HOME COMPANY LLC 24311 WALDEN CENTER DR STE 300 BONITA SPRINGS FL 34134	25-43-26-03-0000E.0590 2957 SAGITTARIA LN ALVA FL 33920	RIVER HALL COUNTRY CLUB PHASE TWO DESC IN INST#2006- 409514 BLK E LOT 59	25
PULTE HOME COMPANY LLC 24311 WALDEN CENTER DR STE 300 BONITA SPRINGS FL 34134	25-43-26-03-0000E.0600 2953 SAGITTARIA LN ALVA FL 33920	RIVER HALL COUNTRY CLUB PHASE TWO DESC IN INST#2006- 409514 BLK E LOT 60	26
PULTE HOME COMPANY LLC 24311 WALDEN CENTER DR STE 300 BONITA SPRINGS FL 34134	25-43-26-03-0000E.0610 2949 SAGITTARIA LN ALVA FL 33920	RIVER HALL COUNTRY CLUB PHASE TWO DESC IN INST#2006- 409514 BLK E LOT 61	27
PULTE HOME COMPANY LLC 24311 WALDEN CENTER DR STE 300 BONITA SPRINGS FL 34134	25-43-26-03-0000E.0620 2945 SAGITTARIA LN ALVA FL 33920	RIVER HALL COUNTRY CLUB PHASE TWO DESC IN INST#2006- 409514 BLK E LOT 62	28
PULTE HOME COMPANY LLC 24311 WALDEN CENTER DR STE 300 BONITA SPRINGS FL 34134	25-43-26-03-0000E.0630 2941 SAGITTARIA LN ALVA FL 33920	RIVER HALL COUNTRY CLUB PHASE TWO DESC IN INST#2006- 409514 BLK E LOT 63	29
PULTE HOME COMPANY LLC 24311 WALDEN CENTER DR STE 300 BONITA SPRINGS FL 34134	25-43-26-03-0000E.0640 2937 SAGITTARIA LN ALVA FL 33920	RIVER HALL COUNTRY CLUB PHASE TWO DESC IN INST#2006- 409514 BLK E LOT 64	30
PULTE HOME COMPANY LLC 24311 WALDEN CENTER DR #300 BONITA SPRINGS FL 34134	25-43-26-03-0000E.0650 2966 SAGITTARIA LN ALVA FL 33920	RIVER HALL COUNTRY CLUB PHASE TWO DESC IN INST#2006- 409514 BLK E LOT 65	31
PULTE HOME COMPANY LLC 24311 WALDEN CENTER DR #300 BONITA SPRINGS FL 34134	25-43-26-03-0000E.0660 2968 SAGITTARIA LN ALVA FL 33920	RIVER HALL COUNTRY CLUB PHASE TWO DESC IN INST#2006- 409514 BLK E LOT 66	32
PULTE HOME COMPANY LLC 24311 WALDEN CENTER DR #300 BONITA SPRINGS FL 34134	25-43-26-03-0000E.0670 2972 SAGITTARIA LN ALVA FL 33920	RIVER HALL COUNTRY CLUB PHASE TWO DESC IN INST#2006- 409514 BLK E LOT 67	33
PULTE HOME COMPANY LLC 24311 WALDEN CENTER DR #300 BONITA SPRINGS FL 34134	25-43-26-03-0000E.0680 17111 EASY STREAM CT ALVA FL 33920	RIVER HALL COUNTRY CLUB PHASE TWO DESC IN INST#2006- 409514 BLK E LOT 68	34
RIVER HALL COUNTRY CLUB HOMEOW	25-43-26-03-00A03.00CE RIGHT OF WAY	RIVER HALL COUNTRY CLUB PHASE TWO DESC IN INST#2006-	35

1600 W COLONIAL DR ORLANDO FL 32804	ALVA FL 33920	409514 TRACT A-3	
RIVER HALL COUNTRY CLUB HOMEOW 1600 W COLONIAL DR ORLANDO FL 32804	25-43-26-03-00A04.00CE RIGHT OF WAY ALVA FL 33920	RIVER HALL COUNTRY CLUB PHASE TWO DESC IN INST#2006- 409514 TRACT A-4	36
RIVER HALL CDD WRATHELL HUNT & ASSOCIATES LLC 2300 GLADES RD STE 410W BOCA RATON FL 33431	25-43-26-03-00B05.0000 RIVER HALL COUNTRY CLUB C/E ALVA FL 33920	RIVER HALL COUNTRY CLUB PHASE TWO DESC IN INST#2006- 409514 TRACT B-5	37
RIVER HALL CDD WRATHELL HUNT & ASSOCIATES LLC 2300 GLADES RD STE 410W BOCA RATON FL 33431	25-43-26-03-00B06.0000 RIVER HALL COUNTRY CLUB C/E ALVA FL 33920	RIVER HALL COUNTRY CLUB PHASE TWO DESC IN INST#2006- 409514 TRACT B-6	38
RIVER HALL CDD WRATHELL HUNT & ASSOCIATES LLC 2300 GLADES RD STE 410W BOCA RATON FL 33431	25-43-26-03-00D05.0000 RIVER HALL COUNTRY CLUB C/E ALVA FL 33920	RIVER HALL COUNTRY CLUB PHASE TWO DESC IN INST#2006- 409514 TRACT D-5	39
RIVER HALL CDD WRATHELL HUNT & ASSOCIATES LLC 2300 GLADES RD STE 410W BOCA RATON FL 33431	25-43-26-03-00D07.0000 RIVER HALL COUNTRY CLUB C/E ALVA FL 33920	RIVER HALL COUNTRY CLUB PHASE TWO DESC IN INST#2006- 409514 TRACT D-7	40
LEE COUNTY PO BOX 398 FORT MYERS FL 33902	26-43-26-00-00001.0000 2200 CARTER LN ALVA FL 33920	PARL IN SEC 26 T43 R26 RECORDED IN OR 3123/2869	41
FLORIDA POWER & LIGHT COMPANY PROPERTY TAX-PSX-JB 700 UNIVERSE BLVD JUNO BEACH FL 33408	26-43-26-00-00010.0010 2960 HICKEY CREEK RD ALVA FL	PARL LYING IN SE 1/4 OF SE 1/4 AS DESC IN INST#2007000365730 LESS FORMER RR R/W	42
HICKEY CREEK PARTNERS LLC 2857 CLIFF PALACE SANTA FE NM 87507	26-43-26-00-00010.0020 ACCESS UNDETERMINED ALVA FL	25 FT STRIP LYING IN OF SE 1/4 SE 1/4 OF SE 1/4 S OF FORMER RR R/W	43
UNKNOWN HEIRS OF 2125 FIRST ST STE 200 FORT MYERS FL 33901	26-43-26-00-00011.0020 ACCESS UNDETERMINED ALVA FL	N 50 FT OF RR R/W IN SE 1/4 OF SE 1/4 AS DESC IN DB 115 PG 1	44
KANAPICK MICHAEL B & JUDITH 16400 WINDSOR WAY ALVA FL 33920	26-43-26-02-0000B.0010 16400 WINDSOR WAY ALVA FL 33920	RIVER HALL COUNTRY CLUB PH ONE DESC IN INST#2005-153068 BLK B LOT 1	45
KOSTER ARTHUR & KAREN 142 PORT LANE MEDINA OH 44256	26-43-26-02-0000B.0020 16404 WINDSOR WAY ALVA FL 33920	RIVER HALL COUNTRY CLUB PH ONE DESC IN INST#2005-153068 BLK B LOT 2	46
MIKULA MICHAEL ANTHONY 16408 WINDSOR WAY ALVA FL 33920	26-43-26-02-0000B.0030 16408 WINDSOR WAY ALVA FL 33920	RIVER HALL COUNTRY CLUB PH ONE DESC IN INST#2005-153068 BLK B LOT 3	47
HAND MICHAEL K & LANA L TR 16412 WINDSOR WAY ALVA FL 33920	26-43-26-02-0000B.0040 16412 WINDSOR WAY ALVA FL 33920	RIVER HALL COUNTRY CLUB PH ONE DESC IN INST#2005-153068 BLK B LOT 4	48
WILSON CHARLES A & 1554 LAKESIDE DR HARVEYS LAKE PA 18618	26-43-26-02-0000B.0050 16416 WINDSOR WAY ALVA FL 33920	RIVER HALL COUNTRY CLUB PH ONE DESC IN INST#2005-153068 BLK B LOT 5	49

MARTELLO JOSEPH G + 8118 W 169TH ST #3E TINLEY PARK IL 60477	26-43-26-02-0000B.0060 16420 WINDSOR WAY ALVA FL 33920	RIVER HALL COUNTRY CLUB PH ONE DESC IN INST#2005-153068 BLK B LOT 6	50
BROSY MICHAEL J & CARLA D 16424 WINDSOR WAY ALVA FL 33920	26-43-26-02-0000B.0070 16424 WINDSOR WAY ALVA FL 33920	RIVER HALL COUNTRY CLUB PH ONE DESC IN INST#2005-153068 BLK B LOT 7	51
WARE JOSHUA G & SHEILA O 16428 WINDSOR WAY ALVA FL 33920	26-43-26-02-0000B.0080 16428 WINDSOR WAY ALVA FL 33920	RIVER HALL COUNTRY CLUB PH ONE DESC IN INST#2005-153068 BLK B LOT 8	52
PATON JOHN R + MARCIA 16432 WINDSOR WAY ALVA FL 33920	26-43-26-02-0000B.0090 16432 WINDSOR WAY ALVA FL 33920	RIVER HALL COUNTRY CLUB PH ONE DESC IN INST#2005-153068 BLK B LOT 9	53
MATTATALL DEBOURAH 2 WEST 174 MOUNTAIN PARK AV HAMILTON ON L8V 1A1 CANADA	26-43-26-02-0000B.0100 16436 WINDSOR WAY ALVA FL 33920	RIVER HALL COUNTRY CLUB PH ONE DESC IN INST#2005-153068 BLK B LOT 10	54
FERCHEN ROSS D TR 16440 WINDSOR WAY ALVA FL 33920	26-43-26-02-0000B.0110 16440 WINDSOR WAY ALVA FL 33920	RIVER HALL COUNTRY CLUB PH ONE DESC IN INST#2005-153068 BLK B LOT 11	55
MIGLIORE THOMAS P + SANDRA K 16444 WINDSOR WAY ALVA FL 33920	26-43-26-02-0000B.0120 16444 WINDSOR WAY ALVA FL 33920	RIVER HALL COUNTRY CLUB PH ONE DESC IN INST#2005-153068 BLK B LOT 12	56
BERMAN STEVE & IRIS 79 SANTA BARBARA DR PLAINVIEW NY 11803	26-43-26-02-0000B.0130 16448 WINDSOR WAY ALVA FL 33920	RIVER HALL COUNTRY CLUB PH ONE DESC IN INST#2005-153068 BLK B LOT 13	57
BEVINS DONALD L TR 16452 WINDSOR WAY ALVA FL 33920	26-43-26-02-0000B.0140 16452 WINDSOR WAY ALVA FL 33920	RIVER HALL COUNTRY CLUB PH ONE DESC IN INST#2005-153068 BLK B LOT 14	58
HODGINS LYNDA E & JAMES C 91 MAYAPPLE CRES ILDERTON ON N0M 2A0 CANADA	26-43-26-02-0000B.0150 16456 WINDSOR WAY ALVA FL 33920	RIVER HALL COUNTRY CLUB PH ONE DESC IN INST#2005-153068 BLK B LOT 15	59
MISZUK JOHN & CORA 16464 WINDSOR WAY ALVA FL 33920	26-43-26-02-0000B.0160 16464 WINDSOR WAY ALVA FL 33920	RIVER HALL COUNTRY CLUB PH ONE DESC IN INST#2005-153068 BLK B LOT 16	60
DOCKHAM THOMAS & 16476 WINDSOR WAY ALVA FL 33920	26-43-26-02-0000B.0170 16476 WINDSOR WAY ALVA FL 33920	RIVER HALL COUNTRY CLUB PH ONE DESC IN INST#2005-153068 BLK B LOT 17	61
VAN CAMP STEPHEN PAUL + 65 LAKEVIEW DR PORT PERRY ON L9L 1H1 CANADA	26-43-26-02-0000B.0180 16480 WINDSOR WAY ALVA FL 33920	RIVER HALL COUNTRY CLUB PH ONE DESC IN INST#2005-153068 BLK B LOT 18	62
ADKINS CHARLES A JR & 16484 WINDSOR WAY ALVA FL 33920	26-43-26-02-0000B.0190 16484 WINDSOR WAY ALVA FL 33920	RIVER HALL COUNTRY CLUB PH ONE DESC IN INST#2005-153068 BLK B LOT 19	63
HERITAGE ENTERPRISES FL LLC 8707 LEELAND ARCHER BLVD ORLANDO FL 32836	26-43-26-02-0000B.0470 16601 WINDSOR WAY ALVA FL 33920	RIVER HALL COUNTRY CLUB PH ONE DESC IN INST#2005-153068 BLK B LOT 47	64

HERITAGE ENTERPRISES FL LLC 8707 LEELAND ARCHER BLVD ORLANDO FL 32836	26-43-26-02-0000B.0480 16597 WINDSOR WAY ALVA FL 33920	RIVER HALL COUNTRY CLUB PH ONE DESC IN INST#2005-153068 BLK B LOT 48	65
MORROW RICHARD J 3912 WOODBURN RD ANNANDALE VA 22003	26-43-26-02-0000B.0490 16589 WINDSOR WAY ALVA FL 33920	RIVER HALL COUNTRY CLUB PH ONE DESC IN INST#2005-153068 BLK B LOT 49	66
HERITAGE ENTERPRISES FL LLC 8707 LEELAND ARCHER BLVD ORLANDO FL 32836	26-43-26-02-0000B.0720 16479 WINDSOR WAY ALVA FL 33920	RIVER HALL COUNTRY CLUB PH ONE DESC IN INST#2005-153068 BLK B LOT 72	67
HERITAGE ENTERPRISES FL LLC 8707 LEELAND ARCHER BLVD ORLANDO FL 32836	26-43-26-02-0000B.0730 16475 WINDSOR WAY ALVA FL 33920	RIVER HALL COUNTRY CLUB PH ONE DESC IN INST#2005-153068 BLK B LOT 73	68
PINNACLE DEVELOPMENT GROUP LLC 16471 WINDSOR WAY ALVA FL 33920	26-43-26-02-0000B.0740 16471 WINDSOR WAY ALVA FL 33920	RIVER HALL COUNTRY CLUB PH ONE DESC IN INST#2005-153068 BLK B LOT 74	69
DOHERTY ROBERT J 16467 WINDSOR WAY ALVA FL 33920	26-43-26-02-0000B.0750 16467 WINDSOR WAY ALVA FL 33920	RIVER HALL COUNTRY CLUB PH ONE DESC IN INST#2005-153068 BLK B LOT 75	70
PINNACLE DEVELOPMENT GROUP LLC 16463 WINDSOR WAY ALVA FL 33920	26-43-26-02-0000B.0760 16463 WINDSOR WAY ALVA FL 33920	RIVER HALL COUNTRY CLUB PH ONE DESC IN INST#2005-153068 BLK B LOT 76	71
PULTE HOME COMPANY LLC 24311 WALDEN CENTER DR STE 300 BONITA SPRINGS FL 34134	26-43-26-02-0000B.0770 16459 WINDSOR WAY ALVA FL 33920	RIVER HALL COUNTRY CLUB PH ONE DESC IN INST#2005-153068 BLK B LOT 77	72
GLANDORF ROBERT R & 16455 WINDSOR WAY ALVA FL 33920	26-43-26-02-0000B.0780 16455 WINDSOR WAY ALVA FL 33920	RIVER HALL COUNTRY CLUB PH ONE DESC IN INST#2005-153068 BLK B LOT 78	73
RIVER HALL CDD WRATHELL HUNT & ASSOCIATES LLC 2300 GLADES RD STE 410W BOCA RATON FL 33431	26-43-26-02-000B1.0000 SUBMERGED ALVA FL	RIVER HALL COUNTRY CLUB PH ONE DESC IN INST#2005-153068 TRACT B-1	74
RIVER HALL CDD WRATHELL HUNT & ASSOCIATES LLC 2300 GLADES RD STE 410W BOCA RATON FL 33431	26-43-26-02-000B3.0000 SUBMERGED ALVA FL	RIVER HALL COUNTRY CLUB PH ONE DESC IN INST#2005-153068 TRACT B-3	75
RIVER HALL CDD WRATHELL HUNT & ASSOCIATES LLC 2300 GLADES RD STE 410W BOCA RATON FL 33431	26-43-26-02-000B5.0000 SUBMERGED ALVA FL	RIVER HALL COUNTRY CLUB PH ONE DESC IN INST#2005-153068 TRACT B-5	76
RIVER HALL CDD WRATHELL HUNT & ASSOCIATES LLC 2300 GLADES RD STE 410W BOCA RATON FL 33431	26-43-26-02-000D5.0000 SUBMERGED ALVA FL	RIVER HALL COUNTRY CLUB PH ONE DESC IN INST#2005-153068 TRACT D-5	77
RIVER HALL CDD WRATHELL HUNT & ASSOCIATES LLC	26-43-26-02-000D6.0000 SUBMERGED ALVA FL	RIVER HALL COUNTRY CLUB PH ONE DESC IN INST#2005-153068 TRACT D-6	78

2300 GLADES RD STE 410W BOCA RATON FL 33431			
RIVER HALL CDD WRATHELL HUNT & ASSOCIATES LLC 2300 GLADES RD STE 410W BOCA RATON FL 33431	26-43-26-02-000E2.0000 SUBMERGED ALVA FL	RIVER HALL COUNTRY CLUB PH ONE DESC IN INST#2005-153068 TRACT E-2	79
RIVER HALL CDD WRATHELL HUNT & ASSOCIATES LLC 2300 GLADES RD STE 410W BOCA RATON FL 33431	26-43-26-02-000F1.0010 RIVER HALL COUNTRY CLUB C/E ALVA FL 33920	RIVER HALL COUNTRY CLUB PH ONE DESC IN INST#2005-153068 PORT OF TRACT F-1 LYING SLY OF TRACT B-1 AS DESC IN INST#2008000299222	80
RIVER HALL CDD WRATHELL HUNT & ASSOCIATES LLC 2300 GLADES RD STE 410W BOCA RATON FL 33431	27-43-26-00-00003.0050 RIGHT OF WAY ALVA FL	PARL IN SEC 27 AS DESC IN INST#2005-189275 LESS INST#2009000187486	81
RIVER HALL CDD WRATHELL HUNT & ASSOCIATES LLC 2300 GLADES RD STE 410W BOCA RATON FL 33431	27-43-26-00-00003.0080 ACCESS UNDETERMINED ALVA FL	PARL IN SEC 27 AS DESC IN INST#2008000299221	82
CARTER TALLY + MARTHA CO-TR 2211 LINWOOD AVE ALVA FL 33920	27-43-26-00-00011.0000 2601 LINWOOD AVE ALVA FL 33920	N 2740 FT N OF C/L OF OLD RR R/W IN W 1/2 OF E 1/2 LESS 11.2 THRU 11.6	83
P&T VENTURES LLC 15980 OLD OLGA RD ALVA FL 33920	27-43-26-00-00021.0040 2581 BROWN RD ALVA FL 33920	W 3/4 OF E 1/2 OF E 1/2 OF SEC LYING S OF SR 80 + N OF C/L SAL RR AS DESC IN OR 3409 PG 2642	84
RIVER HALL CDD WRATHELL HUNT & ASSOCIATES LLC 2300 GLADES RD STE 410W BOCA RATON FL 33431	27-43-26-02-000D1.0000 RIVER HALL COUNTRY CLUB C/E ALVA FL	RIVER HALL COUNTRY CLUB PH ONE DESC IN INST#2005-153068 TRACT D-1	85
RIVER HALL CDD WRATHELL HUNT & ASSOCIATES LLC 2300 GLADES RD STE 410W BOCA RATON FL 33431	27-43-26-02-000E1.0000 RIVER HALL COUNTRY CLUB C/E ALVA FL	RIVER HALL COUNTRY CLUB PH ONE DESC IN INST#2005-153068 TRACT E-1	86
HERNANDEZ BELLO MARCO 15731 ANGELICA DR ALVA FL 33920	34-43-26-01-00000.0290 15731 ANGELICA DR ALVA FL 33920	HAMPTON LAKES AT RIVER HALL PHASE ONE DESC IN INST#2005-153004 LOT 29	87
MATTHEW DIANE MARIE 15735 ANGELICA DR ALVA FL 33920	34-43-26-01-00000.0300 15735 ANGELICA DR ALVA FL 33920	HAMPTON LAKES AT RIVER HALL PHASE ONE DESC IN INST#2005-153004 LOT 30	88
CAMPILLO BRAYTON ALONZO 15739 ANGELICA DR ALVA FL 33920	34-43-26-01-00000.0310 15739 ANGELICA DR ALVA FL 33920	HAMPTON LAKES AT RIVER HALL PHASE ONE DESC IN INST#2005-153004 LOT 31	89
STANISH ALEXANDER + 15743 ANGELICA DR ALVA FL 33920	34-43-26-01-00000.0320 15743 ANGELICA DR ALVA FL 33920	HAMPTON LAKES AT RIVER HALL PHASE ONE DESC IN INST#2005-153004 LOT 32	90
BLOCK DANIEL & GAYLENE 15747 ANGELICA DR ALVA FL 33920	34-43-26-01-00000.0330 15747 ANGELICA DR ALVA FL 33920	HAMPTON LAKES AT RIVER HALL PHASE ONE DESC IN INST#2005-153004 LOT 33	91

TREPPER SONJA K 15751 ANGELICA DR ALVA FL 33920	34-43-26-01-00000.0340 15751 ANGELICA DR ALVA FL 33920	HAMPTON LAKES AT RIVER HALL PHASE ONE DESC IN INST#2005-153004 LOT 34	92
SCHLUETER RANDY SCOTT & 15755 ANGELICA DR ALVA FL 33920	34-43-26-01-00000.0350 15755 ANGELICA DR ALVA FL 33920	HAMPTON LAKES AT RIVER HALL PHASE ONE DESC IN INST#2005-153004 LOT 35	93
FOSTER ROBERT T 15759 ANGELICA DR ALVA FL 33920	34-43-26-01-00000.0360 15759 ANGELICA DR ALVA FL 33920	HAMPTON LAKES AT RIVER HALL PHASE ONE DESC IN INST#2005-153004 LOT 36	94
SCANNELL BUDDY & 15763 ANGELICA DR ALVA FL 33920	34-43-26-01-00000.0370 15763 ANGELICA DR ALVA FL 33920	HAMPTON LAKES AT RIVER HALL PHASE ONE DESC IN INST#2005-153004 LOT 37	95
WOLPER JOHN F & PENELOPE 15767 ANGELICA DR ALVA FL 33920	34-43-26-01-00000.0380 15767 ANGELICA DR ALVA FL 33920	HAMPTON LAKES AT RIVER HALL PHASE ONE DESC IN INST#2005-153004 LOT 38	96
DEROSSO DEREK JOHN & 15768 ANGELICA DR ALVA FL 33920	34-43-26-01-00000.0390 15768 ANGELICA DR ALVA FL 33920	HAMPTON LAKES AT RIVER HALL PHASE ONE DESC IN INST#2005-153004 LOT 39	97
WYATT JAMES P 15764 ANGELICA DR ALVA FL 33920	34-43-26-01-00000.0400 15764 ANGELICA DR ALVA FL 33920	HAMPTON LAKES AT RIVER HALL PHASE ONE DESC IN INST#2005-153004 LOT 40	98
ANTON HAYTHAM & NAZIK + 15760 ANGELICA DR ALVA FL 33920	34-43-26-01-00000.0410 15760 ANGELICA DR ALVA FL 33920	HAMPTON LAKES AT RIVER HALL PHASE ONE DESC IN INST#2005-153004 LOT 41	99
BARNETT CHAD KNIGHTON & 15752 ANGELICA DR ALVA FL 33920	34-43-26-01-00000.0420 15752 ANGELICA DR ALVA FL 33920	HAMPTON LAKES AT RIVER HALL PHASE ONE DESC IN INST#2005-153004 LOT 42	100
MASSOCCO ANTHONY J & 15748 ANGELICA DR ALVA FL 33920	34-43-26-01-00000.0430 15748 ANGELICA DR ALVA FL 33920	HAMPTON LAKES AT RIVER HALL PHASE ONE DESC IN INST#2005-153004 LOT 43	101
VALDEZ RODRIGO JR & 15740 ANGELICA DR ALVA FL 33920	34-43-26-01-00000.0440 15740 ANGELICA DR ALVA FL 33920	HAMPTON LAKES AT RIVER HALL PHASE ONE DESC IN INST#2005-153004 LOT 44	102
DATIL LUIS ANTONIO & 15736 ANGELICA DR ALVA FL 33920	34-43-26-01-00000.0450 15736 ANGELICA DR ALVA FL 33920	HAMPTON LAKES AT RIVER HALL PHASE ONE DESC IN INST#2005-153004 LOT 45	103
SHUE ALEX & CINDY M 15732 ANGELICA DR ALVA FL 33920	34-43-26-01-00000.0460 15732 ANGELICA DR ALVA FL 33920	HAMPTON LAKES AT RIVER HALL PHASE ONE DESC IN INST#2005-153004 LOT 46	104
BREDENKAMP MATTHEW THOMAS & 15728 ANGELICA DR ALVA FL 33920	34-43-26-01-00000.0470 15728 ANGELICA DR ALVA FL 33920	HAMPTON LAKES AT RIVER HALL PHASE ONE DESC IN INST#2005-153004 LOT 47	105
SEARLES PENNY 15724 ANGELICA DR ALVA FL 33920	34-43-26-01-00000.0480 15724 ANGELICA DR ALVA FL 33920	HAMPTON LAKES AT RIVER HALL PHASE ONE DESC IN INST#2005-153004 LOT 48	106

RIVER HALL CDD WRATHELL HUNT & ASSOCIATES LLC 2300 GLADES RD STE 410W BOCA RATON FL 33431	34-43-26-01-0000C.0000 SUBMERGED ALVA FL	HAMPTON LAKES AT RIVER HALL PHASE ONE DESC IN INST#2005-153004 TRACT C	107
RIVER HALL CDD WRATHELL HUNT & ASSOCIATES LLC 2300 GLADES RD STE 410W BOCA RATON FL 33431	34-43-26-01-0000D.0000 HAMPTON LAKES @ RIVER HALL C/E ALVA FL 33920	HAMPTON LAKES AT RIVER HALL PHASE ONE DESC IN INST#2005-153004 TRACT D	108
RH VENTURE THC LLC 7807 BAYMEADOWS RD E STE 205 JACKSONVILLE FL 32256	34-43-26-01-0000I.0000 3089/3099 RIVER HALL PKWY ALVA FL 33920	HAMPTON LAKES AT RIVER HALL PHASE ONE DESC IN INST#2005-153004 TRACT I	109
RIVER HALL CDD WRATHELL HUNT & ASSOCIATES LLC 2300 GLADES RD STE 410W BOCA RATON FL 33431	34-43-26-01-0000L.0000 HAMPTON LAKES @ RIVER HALL C/E ALVA FL 33920	HAMPTON LAKES AT RIVER HALL PHASE ONE DESC IN INST#2005-153004 TRACT L	110
RIVER HALL CDD WRATHELL HUNT & ASSOCIATES LLC 2300 GLADES RD STE 410W BOCA RATON FL 33431	34-43-26-01-0000M.0000 RIVER HALL C/E ALVA FL 33920	HAMPTON LAKES AT RIVER HALL PHASE ONE DESC IN INST#2005-153004 TRACT M	111
HAMPTON LAKES AT RIVER HALL HO 1600 W COLONIAL DR ORLANDO FL 32804	34-43-26-L2-0700R.00CE RIGHT OF WAY ALVA FL 33920	HAMPTON LAKES AT RIVER HALL PHASE 1A TRACT R AS DESC IN INST 2020000097130	112
PULTE HOME COMPANY LLC 24311 WALDEN CENTER DR STE 300 BONITA SPRINGS FL 34134	35-43-26-02-0000A.0010 16009 HERONS VIEW DR ALVA FL 33920	RIVER HALL COUNTRY CLUB PH ONE DESC IN INST#2005-153068 BLK A LOT 1	113
ALVA TERRA FIRMA 16016 HERONS VIEW DR ALVA FL 33920	35-43-26-02-0000A.0020 16005 HERONS VIEW DR ALVA FL 33920	RIVER HALL COUNTRY CLUB PH ONE DESC IN INST#2005-153068 BLK A LOT 2	114
FROST BRIAN 2890 BOSTON MILLS RD BRECKSVILLE OH 44141	35-43-26-02-0000A.0030 16001 HERONS VIEW DR ALVA FL 33920	RIVER HALL COUNTRY CLUB PH ONE DESC IN INST#2005-153068 BLK A LOT 3	115
PULTE HOME COMPANY LLC 24311 WALDEN CENTER DR STE 300 BONITA SPRINGS FL 34134	35-43-26-02-0000A.0040 16000 HERONS VIEW DR ALVA FL 33920	RIVER HALL COUNTRY CLUB PH ONE DESC IN INST#2005-153068 BLK A LOT 4	116
PULTE HOME COMPANY LLC 24311 WALDEN CENTER DR STE 300 BONITA SPRINGS FL 34134	35-43-26-02-0000A.0050 16004 HERONS VIEW DR ALVA FL 33920	RIVER HALL COUNTRY CLUB PH ONE DESC IN INST#2005-153068 BLK A LOT 5	117
PULTE HOME COMPANY LLC 24311 WALDEN CENTER DR STE 300 BONITA SPRINGS FL 34134	35-43-26-02-0000A.0060 16008 HERONS VIEW DR ALVA FL 33920	RIVER HALL COUNTRY CLUB PH ONE DESC IN INST#2005-153068 BLK A LOT 6	118
PULTE HOME COMPANY LLC 24311 WALDEN CENTER DR STE 300 BONITA SPRINGS FL 34134	35-43-26-02-0000A.0070 16012 HERONS VIEW DR ALVA FL 33920	RIVER HALL COUNTRY CLUB PH ONE DESC IN INST#2005-153068 BLK A LOT 7	119
WILLIAM M HOLCOMB QPRT + 16016 HERONS VIEW DR ALVA FL 33920	35-43-26-02-0000A.0080 16016 HERONS VIEW DR ALVA FL 33920	RIVER HALL COUNTRY CLUB PH ONE DESC IN INST#2005-153068 BLK A LOT 8	120

SCHWISTER GLEN & DIANE L/E 16020 HERONS VIEW DR ALVA FL 33920	35-43-26-02-0000A.0090 16020 HERONS VIEW DR ALVA FL 33920	RIVER HALL COUNTRY CLUB PH ONE DESC IN INST#2005-153068 BLK A LOT 9	121
MUSKE JOHN & PRAKOB 16024 HERONS VIEW DR ALVA FL 33920	35-43-26-02-0000A.0100 16024 HERONS VIEW DR ALVA FL 33920	RIVER HALL COUNTRY CLUB PH ONE DESC IN INST#2005-153068 BLK A LOT 10	122
DAVIS TIMOTHY W & DEBRA F 16028 HERONS VIEW DR ALVA FL 33920	35-43-26-02-0000A.0110 16028 HERONS VIEW DR ALVA FL 33920	RIVER HALL COUNTRY CLUB PH ONE DESC IN INST#2005-153068 BLK A LOT 11	123
ALVA TERRA FIRMA 16016 HERONS VIEW DR ALVA FL 33920	35-43-26-02-0000A.0120 16032 HERONS VIEW DR ALVA FL 33920	RIVER HALL COUNTRY CLUB PH ONE DESC IN INST#2005-153068 BLK A LOT 12	124
MCDONALD CHARLES & SANDRA 16036 HERONS VIEW DR ALVA FL 33920	35-43-26-02-0000A.0130 16036 HERONS VIEW DR ALVA FL 33920	RIVER HALL COUNTRY CLUB PH ONE DESC IN INST#2005-153068 BLK A LOT 13	125
MUSICK EDWIN T & LETHA J 441 CLUB CIR DANIELS WV 25832	35-43-26-02-0000A.0140 16040 HERONS VIEW DR ALVA FL 33920	RIVER HALL COUNTRY CLUB PH ONE DESC IN INST#2005-153068 BLK A LOT 14	126
MORASH MICHAEL G TR 16044 HERONS VIEW DR ALVA FL 33920	35-43-26-02-0000A.0150 16044 HERONS VIEW DR ALVA FL 33920	RIVER HALL COUNTRY CLUB PH ONE DESC IN INST#2005-153068 BLK A LOT 15	127
KALENIEEKI JAMES & 701 TOWNSEND RD LEONARD MI 48367	35-43-26-02-0000A.0160 16048 HERONS VIEW DR ALVA FL 33920	RIVER HALL COUNTRY CLUB PH ONE DESC IN INST#2005-153068 BLK A LOT 16	128
NELSON LINDA 16052 HERONS VIEW DR ALVA FL 33920	35-43-26-02-0000A.0170 16052 HERONS VIEW DR ALVA FL 33920	RIVER HALL COUNTRY CLUB PH ONE DESC IN INST#2005-153068 BLK A LOT 17	129
NEYMAN GREGORY T 16056 HERONS VIEW DR ALVA FL 33920	35-43-26-02-0000A.0180 16056 HERONS VIEW DR ALVA FL 33920	RIVER HALL COUNTRY CLUB PH ONE DESC IN INST#2005-153068 BLK A LOT 18	130
WETTLAUER WILLIAM H 16060 HERONS VIEW DR ALVA FL 33920	35-43-26-02-0000A.0190 16060 HERONS VIEW DR ALVA FL 33920	RIVER HALL COUNTRY CLUB PH ONE DESC IN INST#2005-153068 BLK A LOT 19	131
EVANS ARTHUR G & MARLENE A 16064 HERONS VIEW DR ALVA FL 33920	35-43-26-02-0000A.0200 16064 HERONS VIEW DR ALVA FL 33920	RIVER HALL COUNTRY CLUB PH ONE DESC IN INST#2005-153068 BLK A LOT 20	132
BURMAN BUDDY D & DEBORAH N 16068 HERONS VIEW DR ALVA FL 33920	35-43-26-02-0000A.0210 16068 HERONS VIEW DR ALVA FL 33920	RIVER HALL COUNTRY CLUB PH ONE DESC IN INST#2005-153068 BLK A LOT 21	133
PULTE HOME COMPANY LLC 24311 WALDEN CENTER DR STE 300 BONITA SPRINGS FL 34134	35-43-26-02-0000A.0220 16072 HERONS VIEW DR ALVA FL 33920	RIVER HALL COUNTRY CLUB PH ONE DESC IN INST#2005-153068 BLK A LOT 22	134
PULTE HOME COMPANY LLC 24311 WALDEN CENTER DR STE 300 BONITA SPRINGS FL 34134	35-43-26-02-0000A.0230 16076 HERONS VIEW DR ALVA FL 33920	RIVER HALL COUNTRY CLUB PH ONE DESC IN INST#2005-153068 BLK A LOT 23	135

PULTE HOME COMPANY LLC 24311 WALDEN CENTER DR STE 300 BONITA SPRINGS FL 34134	35-43-26-02-0000A.0240 16080 HERONS VIEW DR ALVA FL 33920	RIVER HALL COUNTRY CLUB PH ONE DESC IN INST#2005-153068 BLK A LOT 24	136
PULTE HOME COMPANY LLC 24311 WALDEN CENTER DR STE 300 BONITA SPRINGS FL 34134	35-43-26-02-0000A.0250 16084 HERONS VIEW DR ALVA FL 33920	RIVER HALL COUNTRY CLUB PH ONE DESC IN INST#2005-153068 BLK A LOT 25	137
PULTE HOME COMPANY LLC 24311 WALDEN CENTER DR STE 300 BONITA SPRINGS FL 34134	35-43-26-02-0000A.0260 16088 HERONS VIEW DR ALVA FL 33920	RIVER HALL COUNTRY CLUB PH ONE DESC IN INST#2005-153068 BLK A LOT 26	138
PULTE HOME COMPANY LLC 24311 WALDEN CENTER DR STE 300 BONITA SPRINGS FL 34134	35-43-26-02-0000A.0270 16092 HERONS VIEW DR ALVA FL 33920	RIVER HALL COUNTRY CLUB PH ONE DESC IN INST#2005-153068 BLK A LOT 27	139
PULTE HOME COMPANY LLC 24311 WALDEN CENTER DR STE 300 BONITA SPRINGS FL 34134	35-43-26-02-0000A.0280 16096 HERONS VIEW DR ALVA FL 33920	RIVER HALL COUNTRY CLUB PH ONE DESC IN INST#2005-153068 BLK A LOT 28	140
KNUDSON DALLAS K & AMY K 16102 HERONS VIEW DR ALVA FL 33920	35-43-26-02-0000A.0290 16102 HERONS VIEW DR ALVA FL 33920	RIVER HALL COUNTRY CLUB PH ONE DESC IN INST#2005-153068 BLK A LOT 29	141
MITRO MELISSA L 16106 HERONS VIEW DR ALVA FL 33920	35-43-26-02-0000A.0300 16106 HERONS VIEW DR ALVA FL 33920	RIVER HALL COUNTRY CLUB PH ONE DESC IN INST#2005-153068 BLK A LOT 30	142
PATEL ANITA S 16110 HERONS VIEW DR ALVA FL 33920	35-43-26-02-0000A.0310 16110 HERONS VIEW DR ALVA FL 33920	RIVER HALL COUNTRY CLUB PH ONE DESC IN INST#2005-153068 BLK A LOT 31	143
LODATO PAUL & IVETTE 16114 HERONS VIEW DR ALVA FL 33920	35-43-26-02-0000A.0320 16114 HERONS VIEW DR ALVA FL 33920	RIVER HALL COUNTRY CLUB PH ONE DESC IN INST#2005-153068 BLK A LOT 32	144
SPOHNHOLTZ RICHARD JR & 16118 HERONS VIEW DR ALVA FL 33920	35-43-26-02-0000A.0330 16118 HERONS VIEW DR ALVA FL 33920	RIVER HALL COUNTRY CLUB PH ONE DESC IN INST#2005-153068 BLK A LOT 33	145
DOSSANTOS TIMOTHY SEAN & 16128 HERONS VIEW DR ALVA FL 33920	35-43-26-02-0000A.0340 16128 HERONS VIEW DR ALVA FL 33920	RIVER HALL COUNTRY CLUB PH ONE DESC IN INST#2005-153068 BLK A LOT 34	146
PULTE HOME COMPANY LLC 24311 WALDEN CENTER DR STE 300 BONITA SPRINGS FL 34134	35-43-26-02-0000A.0350 16134 HERONS VIEW DR ALVA FL 33920	RIVER HALL COUNTRY CLUB PH ONE DESC IN INST#2005-153068 BLK A LOT 35	147
PULTE HOME COMPANY LLC 24311 WALDEN CENTER DR STE 300 BONITA SPRINGS FL 34134	35-43-26-02-0000A.0360 16138 HERONS VIEW DR ALVA FL 33920	RIVER HALL COUNTRY CLUB PH ONE DESC IN INST#2005-153068 BLK A LOT 36	148
CHRISTOPHERSON PATRICK & 16146 HERONS VIEW DR ALVA FL 33920	35-43-26-02-0000A.0370 16146 HERONS VIEW DR ALVA FL 33920	RIVER HALL COUNTRY CLUB PH ONE DESC IN INST#2005-153068 BLK A LOT 37	149
SCHUCHARD JESSICA 16150 HERONS VIEW DR ALVA FL 33920	35-43-26-02-0000A.0380 16150 HERONS VIEW DR ALVA FL 33920	RIVER HALL COUNTRY CLUB PH ONE DESC IN INST#2005-153068 BLK A LOT 38	150

SCHMIDT WAYNE A TR 16154 HERONS VIEW DR ALVA FL 33920	35-43-26-02-0000A.0390 16154 HERONS VIEW DR ALVA FL 33920	RIVER HALL COUNTRY CLUB PH ONE DESC IN INST#2005-153068 BLK A LOT 39	151
PASKO JEANNE ANN & 1226 E 200 N HUNTINGTON IN 46750	35-43-26-02-0000A.0400 16158 HERONS VIEW DR ALVA FL 33920	RIVER HALL COUNTRY CLUB PH ONE DESC IN INST#2005-153068 BLK A LOT 40	152
FRANKLIN STANFORD ONEILL & 16162 HERONS VIEW DR ALVA FL 33920	35-43-26-02-0000A.0410 16162 HERONS VIEW DR ALVA FL 33920	RIVER HALL COUNTRY CLUB PH ONE DESC IN INST#2005-153068 BLK A LOT 41	153
PULTE HOME COMPANY LLC 24311 WALDEN CENTER DR STE 300 BONITA SPRINGS FL 34134	35-43-26-02-0000A.0420 16166 HERONS VIEW DR ALVA FL 33920	RIVER HALL COUNTRY CLUB PH ONE DESC IN INST#2005-153068 BLK A LOT 42	154
BOMMARITO THOMAS & 16170 HERONS VIEW DR ALVA FL 33920	35-43-26-02-0000A.0430 16170 HERONS VIEW DR ALVA FL 33920	RIVER HALL COUNTRY CLUB PH ONE DESC IN INST#2005-153068 BLK A LOT 43	155
WILLIAMS JASON BOYD & 16165 HERONS VIEW DR ALVA FL 33920	35-43-26-02-0000A.0440 16165 HERONS VIEW DR ALVA FL 33920	RIVER HALL COUNTRY CLUB PH ONE DESC IN INST#2005-153068 BLK A LOT 44	156
GISSINER MARK A & CHERYL C 16161 HERONS VIEW DR ALVA FL 33920	35-43-26-02-0000A.0450 16161 HERONS VIEW DR ALVA FL 33920	RIVER HALL COUNTRY CLUB PH ONE DESC IN INST#2005-153068 BLK A LOT 45	157
MORGAN ROBERT G JR & 16157 HERONS VIEW DR ALVA FL 33920	35-43-26-02-0000A.0460 16157 HERONS VIEW DR ALVA FL 33920	RIVER HALL COUNTRY CLUB PH ONE DESC IN INST#2005-153068 BLK A LOT 46	158
LAMARCHE DAVID TR 16149 HERONS VIEW DR ALVA FL 33920	35-43-26-02-0000A.0470 16149 HERONS VIEW DR ALVA FL 33920	RIVER HALL COUNTRY CLUB PH ONE DESC IN INST#2005-153068 BLK A LOT 47	159
ADAMS FRANK J & ANN MARIE 16145 HERONS VIEW DR ALVA FL 33920	35-43-26-02-0000A.0480 16145 HERONS VIEW DR ALVA FL 33920	RIVER HALL COUNTRY CLUB PH ONE DESC IN INST#2005-153068 BLK A LOT 48	160
GOJARA LEE & JESSICA 16141 HERONS VIEW DR ALVA FL 33920	35-43-26-02-0000A.0490 16141 HERONS VIEW DR ALVA FL 33920	RIVER HALL COUNTRY CLUB PH ONE DESC IN INST#2005-153068 BLK A LOT 49	161
PULTE HOME COMPANY LLC 24311 WALDEN CENTER DR STE 300 BONITA SPRINGS FL 34134	35-43-26-02-0000A.0500 16137 HERONS VIEW DR ALVA FL 33920	RIVER HALL COUNTRY CLUB PH ONE DESC IN INST#2005-153068 BLK A LOT 50	162
SHAH NIMESH & PRERNA 16133 HERONS VIEW DR ALVA FL 33920	35-43-26-02-0000A.0510 16133 HERONS VIEW DR ALVA FL 33920	RIVER HALL COUNTRY CLUB PH ONE DESC IN INST#2005-153068 BLK A LOT 51	163
ALLEN CHARLES & MELISA 16129 HERONS VIEW DR ALVA FL 33920	35-43-26-02-0000A.0520 16129 HERONS VIEW DR ALVA FL 33920	RIVER HALL COUNTRY CLUB PH ONE DESC IN INST#2005-153068 BLK A LOT 52	164
ALVA TERRA FIRMA 16016 HERONS VIEW DR ALVA FL 33920	35-43-26-02-0000A.0530 16125 HERONS VIEW DR ALVA FL 33920	RIVER HALL COUNTRY CLUB PH ONE DESC IN INST#2005-153068 BLK A LOT 53	165

ALVA TERRA FIRMA 16016 HERONS VIEW DR ALVA FL 33920	35-43-26-02-0000A.0540 16121 HERONS VIEW DR ALVA FL 33920	RIVER HALL COUNTRY CLUB PH ONE DESC IN INST#2005-153068 BLK A LOT 54	166
ZELINSKI GEORGE + JANICE L 16117 HERONS VIEW DR ALVA FL 33920	35-43-26-02-0000A.0550 16117 HERONS VIEW DR ALVA FL 33920	RIVER HALL COUNTRY CLUB PH ONE DESC IN INST#2005-153068 BLK A LOT 55	167
ALVA TERRA FIRMA 16016 HERONS VIEW DR ALVA FL 33920	35-43-26-02-0000A.0560 16113 HERONS VIEW DR ALVA FL 33920	RIVER HALL COUNTRY CLUB PH ONE DESC IN INST#2005-153068 BLK A LOT 56	168
ALVA TERRA FIRMA 16016 HERONS VIEW DR ALVA FL 33920	35-43-26-02-0000A.0570 16109 HERONS VIEW DR ALVA FL 33920	RIVER HALL COUNTRY CLUB PH ONE DESC IN INST#2005-153068 BLK A LOT 57	169
SULLIVAN GAIL A 6071 JOHATHANS BAY CIR 202 FORT MYERS FL 33908	35-43-26-02-0000A.0580 16105 HERONS VIEW DR ALVA FL 33920	RIVER HALL COUNTRY CLUB PH ONE DESC IN INST#2005-153068 BLK A LOT 58	170
VOSS NICKLAS + 16101 HERONS VIEW DR ALVA FL 33920	35-43-26-02-0000A.0590 16101 HERONS VIEW DR ALVA FL 33920	RIVER HALL COUNTRY CLUB PH ONE DESC IN INST#2005-153068 BLK A LOT 59	171
ALVA TERRA FIRMA 16016 HERONS VIEW DR ALVA FL 33920	35-43-26-02-0000A.0600 16095 HERONS VIEW DR ALVA FL 33920	RIVER HALL COUNTRY CLUB PH ONE DESC IN INST#2005-153068 BLK A LOT 60	172
ALVA TERRA FIRMA 16016 HERONS VIEW DR ALVA FL 33920	35-43-26-02-0000A.0610 16091 HERONS VIEW DR ALVA FL 33920	RIVER HALL COUNTRY CLUB PH ONE DESC IN INST#2005-153068 BLK A LOT 61	173
CROWE DONALD D & 5580 NEWTON FALLS RD RAVENNA OH 44266	35-43-26-02-0000A.0620 16087 HERONS VIEW DR ALVA FL 33920	RIVER HALL COUNTRY CLUB PH ONE DESC IN INST#2005-153068 BLK A LOT 62	174
CLARK CARL STINSON + PATRICIA 1500 TAMMARRON AVE SE GRAND RAPIDS MI 49546	35-43-26-02-0000B.0200 16488 WINDSOR WAY ALVA FL 33920	RIVER HALL COUNTRY CLUB PH ONE DESC IN INST#2005-153068 BLK B LOT 20	175
LENNAR HOMES LLC 10481 BEN C PRATT 6 MILE CYPRESS PKWY FORT MYERS FL 33966	35-43-26-02-0000B.0210 3103 EAST WINDSOR DR ALVA FL 33920	RIVER HALL COUNTRY CLUB PH ONE DESC IN INST#2005-153068 BLK B LOT 21	176
RH VENTURE III LLC 7807 BAYMEADOWS RD E STE 205 JACKSONVILLE FL 32256	35-43-26-02-0000B.0220 3101 EAST WINDSOR DR ALVA FL 33920	RIVER HALL COUNTRY CLUB PH ONE DESC IN INST#2005-153068 BLK B LOT 22	177
RH VENTURE III LLC 7807 BAYMEADOWS RD E STE 205 JACKSONVILLE FL 32256	35-43-26-02-0000B.0230 16500 WINDSOR WAY ALVA FL 33920	RIVER HALL COUNTRY CLUB PH ONE DESC IN INST#2005-153068 BLK B LOT 23	178
PULTE HOME COMPANY LLC 24311 WALDEN CENTER DR SUITE 300 BONITA SPRINGS FL 34134	35-43-26-02-0000B.0240 16504 WINDSOR WAY ALVA FL 33920	RIVER HALL COUNTRY CLUB PH ONE DESC IN INST#2005-153068 BLK B LOTS 24 + 25	179
PULTE HOME COMPANY LLC 24311 WALDEN CENTER DR SUITE 300 BONITA SPRINGS FL 34134	35-43-26-02-0000B.0260 16512 WINDSOR WAY ALVA FL 33920	RIVER HALL COUNTRY CLUB PH ONE DESC IN INST#2005-153068 BLK B LOT 26	180

RH VENTURE III LLC 7807 BAYMEADOWS RD E STE 205 JACKSONVILLE FL 32256	35-43-26-02-0000B.0270 16516 WINDSOR WAY ALVA FL 33920	RIVER HALL COUNTRY CLUB PH ONE DESC IN INST#2005-153068 BLK B LOT 27	181
RH VENTURE III LLC 7807 BAYMEADOWS RD E STE 205 JACKSONVILLE FL 32256	35-43-26-02-0000B.0280 16520 WINDSOR WAY ALVA FL 33920	RIVER HALL COUNTRY CLUB PH ONE DESC IN INST#2005-153068 BLK B LOT 28	182
SHEEHAN JOHN & PEGGY 16524 WINDSOR WAY ALVA FL 33920	35-43-26-02-0000B.0290 16524 WINDSOR WAY ALVA FL 33920	RIVER HALL COUNTRY CLUB PH ONE DESC IN INST#2005-153068 BLK B LOT 29	183
PULTE HOME COMPANY LLC 24311 WALDEN CENTER DR STE 300 BONITA SPRINGS FL 34134	35-43-26-02-0000B.0300 16528 WINDSOR WAY ALVA FL 33920	RIVER HALL COUNTRY CLUB PH ONE DESC IN INST#2005-153068 BLK B LOT 30	184
PULTE HOME COMPANY LLC 24311 WALDEN CENTER DR STE 300 BONITA SPRINGS FL 34134	35-43-26-02-0000B.0310 16532 WINDSOR WAY ALVA FL 33920	RIVER HALL COUNTRY CLUB PH ONE DESC IN INST#2005-153068 BLK B LOT 31	185
PULTE HOME COMPANY LLC 24311 WALDEN CENTER DR STE 300 BONITA SPRINGS FL 34134	35-43-26-02-0000B.0320 16536 WINDSOR WAY ALVA FL 33920	RIVER HALL COUNTRY CLUB PH ONE DESC IN INST#2005-153068 BLK B LOT 32	186
PULTE HOME COMPANY LLC 24311 WALDEN CENTER DR STE 300 BONITA SPRINGS FL 34134	35-43-26-02-0000B.0330 16540 WINDSOR WAY ALVA FL 33920	RIVER HALL COUNTRY CLUB PH ONE DESC IN INST#2005-153068 BLK B LOT 33	187
SCHAFER HAROLD CHARLES JR & 7392 WELLINGTON RESERVE CT DUBLIN OH 43017	35-43-26-02-0000B.0340 16544 WINDSOR WAY ALVA FL 33920	RIVER HALL COUNTRY CLUB PH ONE DESC IN INST#2005-153068 BLK B LOT 34	188
PULTE HOME COMPANY LLC 24311 WALDEN CENTER DR STE 300 BONITA SPRINGS FL 34134	35-43-26-02-0000B.0350 16548 WINDSOR WAY ALVA FL 33920	RIVER HALL COUNTRY CLUB PH ONE DESC IN INST#2005-153068 BLK B LOT 35	189
PULTE HOME COMPANY LLC 24311 WALDEN CENTER DR STE 300 BONITA SPRINGS FL 34134	35-43-26-02-0000B.0360 16552 WINDSOR WAY ALVA FL 33920	RIVER HALL COUNTRY CLUB PH ONE DESC IN INST#2005-153068 BLK B LOT 36	190
PULTE HOME COMPANY LLC 24311 WALDEN CENTER DR STE 300 BONITA SPRINGS FL 34134	35-43-26-02-0000B.0370 16558 WINDSOR WAY ALVA FL 33920	RIVER HALL COUNTRY CLUB PH ONE DESC IN INST#2005-153068 BLK B LOT 37	191
PULTE HOME COMPANY LLC 24311 WALDEN CENTER DR STE 300 BONITA SPRINGS FL 34134	35-43-26-02-0000B.0380 16562 WINDSOR WAY ALVA FL 33920	RIVER HALL COUNTRY CLUB PH ONE DESC IN INST#2005-153068 BLK B LOT 38	192
PULTE HOME COMPANY LLC 24311 WALDEN CENTER DR STE 300 BONITA SPRINGS FL 34134	35-43-26-02-0000B.0390 16568 WINDSOR WAY ALVA FL 33920	RIVER HALL COUNTRY CLUB PH ONE DESC IN INST#2005-153068 BLK B LOT 39	193
PULTE HOME COMPANY LLC 24311 WALDEN CENTER DR STE 300 BONITA SPRINGS FL 34134	35-43-26-02-0000B.0400 16572 WINDSOR WAY ALVA FL 33920	RIVER HALL COUNTRY CLUB PH ONE DESC IN INST#2005-153068 BLK B LOT 40	194
PULTE HOME COMPANY LLC 24311 WALDEN CENTER DR STE 300 BONITA SPRINGS FL 34134	35-43-26-02-0000B.0410 16576 WINDSOR WAY ALVA FL 33920	RIVER HALL COUNTRY CLUB PH ONE DESC IN INST#2005-153068 BLK B LOT 41	195

PULTE HOME COMPANY LLC 24311 WALDEN CENTER DR STE 300 BONITA SPRINGS FL 34134	35-43-26-02-0000B.0420 16580 WINDSOR WAY ALVA FL 33920	RIVER HALL COUNTRY CLUB PH ONE DESC IN INST#2005-153068 BLK B LOT 42	196
EDWARDS JAY A 16584 WINDSOR WAY ALVA FL 33920	35-43-26-02-0000B.0430 16584 WINDSOR WAY ALVA FL 33920	RIVER HALL COUNTRY CLUB PH ONE DESC IN INST#2005-153068 BLK B LOT 43	197
SOPP JOHN D & L GAYE 16588 WINDSOR WAY ALVA FL 33920	35-43-26-02-0000B.0440 16588 WINDSOR WAY ALVA FL 33920	RIVER HALL COUNTRY CLUB PH ONE DESC IN INST#2005-153068 BLK B LOT 44	198
SOPP MATTHEW J & 16592 WINDSOR WAY ALVA FL 33920	35-43-26-02-0000B.0450 16592 WINDSOR WAY ALVA FL 33920	RIVER HALL COUNTRY CLUB PH ONE DESC IN INST#2005-153068 BLK B LOT 45	199
GOTSCH ALFRED J & SUANNE T TR 16596 WINDSOR WAY ALVA FL 33920	35-43-26-02-0000B.0460 16596 WINDSOR WAY ALVA FL 33920	RIVER HALL COUNTRY CLUB PH ONE DESC IN INST#2005-153068 BLK B LOT 46	200
DEITSCH BRION ERIC & CAROL 16585 WINDSOR WAY ALVA FL 33920	35-43-26-02-0000B.0500 16585 WINDSOR WAY ALVA FL 33920	RIVER HALL COUNTRY CLUB PH ONE DESC IN INST#2005-153068 BLK B LOT 50	201
PULTE HOME COMPANY LLC 24311 WALDEN CENTER DR STE 300 BONITA SPRINGS FL 34134	35-43-26-02-0000B.0510 16581 WINDSOR WAY ALVA FL 33920	RIVER HALL COUNTRY CLUB PH ONE DESC IN INST#2005-153068 BLK B LOT 51	202
PULTE HOME COMPANY LLC 24311 WALDEN CENTER DR STE 300 BONITA SPRINGS FL 34134	35-43-26-02-0000B.0520 16577 WINDSOR WAY ALVA FL 33920	RIVER HALL COUNTRY CLUB PH ONE DESC IN INST#2005-153068 BLK B LOT 52	203
PULTE HOME COMPANY LLC 24311 WALDEN CENTER DR STE 300 BONITA SPRINGS FL 34134	35-43-26-02-0000B.0530 16573 WINDSOR WAY ALVA FL 33920	RIVER HALL COUNTRY CLUB PH ONE DESC IN INST#2005-153068 BLK B LOT 53	204
PULTE HOME COMPANY LLC 24311 WALDEN CENTER DR STE 300 BONITA SPRINGS FL 34134	35-43-26-02-0000B.0540 16569 WINDSOR WAY ALVA FL 33920	RIVER HALL COUNTRY CLUB PH ONE DESC IN INST#2005-153068 BLK B LOT 54	205
RH VENTURE III LLC 7807 BAYMEADOWS RD E STE 205 JACKSONVILLE FL 32256	35-43-26-02-0000B.0550 16565 WINDSOR WAY ALVA FL 33920	RIVER HALL COUNTRY CLUB PH ONE DESC IN INST#2005-153068 BLK B LOT 55	206
RH VENTURE III LLC 7807 BAYMEADOWS RD E STE 205 JACKSONVILLE FL 32256	35-43-26-02-0000B.0560 16561 WINDSOR WAY ALVA FL 33920	RIVER HALL COUNTRY CLUB PH ONE DESC IN INST#2005-153068 BLK B LOT 56	207
ANDERSON SUSAN C & 16557 WINDSOR WAY ALVA FL 33920	35-43-26-02-0000B.0570 16557 WINDSOR WAY ALVA FL 33920	RIVER HALL COUNTRY CLUB PH ONE DESC IN INST#2005-153068 BLK B LOT 57	208
RH VENTURE III LLC 7807 BAYMEADOWS RD E STE 205 JACKSONVILLE FL 32256	35-43-26-02-0000B.0580 16553 WINDSOR WAY ALVA FL 33920	RIVER HALL COUNTRY CLUB PH ONE DESC IN INST#2005-153068 BLK B LOT 58	209
RH VENTURE III LLC 7807 BAYMEADOWS RD E STE 205 JACKSONVILLE FL 32256	35-43-26-02-0000B.0590 16549 WINDSOR WAY ALVA FL 33920	RIVER HALL COUNTRY CLUB PH ONE DESC IN INST#2005-153068 BLK B LOT 59	210

LENNAR HOMES LLC 10481 BEN C PRATT 6 MILE CYPRESS PKWY FORT MYERS FL 33966	35-43-26-02-0000B.0600 16545 WINDSOR WAY ALVA FL 33920	RIVER HALL COUNTRY CLUB PH ONE DESC IN INST#2005-153068 BLK B LOT 60	211
LENNAR HOMES LLC 10481 BEN C PRATT 6 MILE CYPRESS PKWY FORT MYERS FL 33966	35-43-26-02-0000B.0610 16537 WINDSOR WAY ALVA FL 33920	RIVER HALL COUNTRY CLUB PH ONE DESC IN INST#2005-153068 BLK B LOT 61	212
LENNAR HOMES LLC 10481 BEN C PRATT 6 MILE CYPRESS PKWY FORT MYERS FL 33966	35-43-26-02-0000B.0620 16529 WINDSOR WAY ALVA FL 33920	RIVER HALL COUNTRY CLUB PH ONE DESC IN INST#2005-153068 BLK B LOT 62	213
LENNAR HOMES LLC 10481 BEN C PRATT 6 MILE CYPRESS PKWY FORT MYERS FL 33966	35-43-26-02-0000B.0630 16523 WINDSOR WAY ALVA FL 33920	RIVER HALL COUNTRY CLUB PH ONE DESC IN INST#2005-153068 BLK B LOT 63	214
LENNAR HOMES LLC 10481 BEN C PRATT 6 MILE CYPRESS PKWY FORT MYERS FL 33966	35-43-26-02-0000B.0640 16519 WINDSOR WAY ALVA FL 33920	RIVER HALL COUNTRY CLUB PH ONE DESC IN INST#2005-153068 BLK B LOT 64	215
LENNAR HOMES LLC 10481 BEN C PRATT 6 MILE CYPRESS PKWY FORT MYERS FL 33966	35-43-26-02-0000B.0650 16515 WINDSOR WAY ALVA FL 33920	RIVER HALL COUNTRY CLUB PH ONE DESC IN INST#2005-153068 BLK B LOT 65	216
LENNAR HOMES LLC 10481 BEN C PRATT 6 MILE CYPRESS PKWY FORT MYERS FL 33966	35-43-26-02-0000B.0660 16511 WINDSOR WAY ALVA FL 33920	RIVER HALL COUNTRY CLUB PH ONE DESC IN INST#2005-153068 BLK B LOT 66	217
LENNAR HOMES LLC 10481 BEN C PRATT 6 MILE CYPRESS PKWY FORT MYERS FL 33966	35-43-26-02-0000B.0670 16503 WINDSOR WAY ALVA FL 33920	RIVER HALL COUNTRY CLUB PH ONE DESC IN INST#2005-153068 BLK B LOT 67	218
SMITH GRANT DOUGLAS & 2106 KEITH CLOSE BURLINGTON ON L7M 3H9 CANADA	35-43-26-02-0000B.0680 16499 WINDSOR WAY ALVA FL 33920	RIVER HALL COUNTRY CLUB PH ONE DESC IN INST#2005-153068 BLK B LOT 68	219
MCANDREW RICHARD & EVELYN A 16495 WINDSOR WAY ALVA FL 33920	35-43-26-02-0000B.0690 16495 WINDSOR WAY ALVA FL 33920	RIVER HALL COUNTRY CLUB PH ONE DESC IN INST#2005-153068 BLK B LOT 69	220
PULTE HOME COMPANY LLC 24311 WALDEN CENTER DR STE 300 BONITA SPRINGS FL 34134	35-43-26-02-0000B.0700 16489 WINDSOR WAY ALVA FL 33920	RIVER HALL COUNTRY CLUB PH ONE DESC IN INST#2005-153068 BLK B LOT 70	221
PULTE HOME COMPANY LLC 24311 WALDEN CENTER DR STE 300 BONITA SPRINGS FL 34134	35-43-26-02-0000B.0710 16483 WINDSOR WAY ALVA FL 33920	RIVER HALL COUNTRY CLUB PH ONE DESC IN INST#2005-153068 BLK B LOT 71	222
RH VENTURE III LLC 7807 BAYMEADOWS RD E STE 205 JACKSONVILLE FL 32256	35-43-26-02-0000D.0010 16950 OAKSTEAD DR ALVA FL 33920	RIVER HALL COUNTRY CLUB PH ONE DESC IN INST#2005-153068 BLK D LOT 1	223
GAY KENNETH PATRICK & 2500 HIGHLAND AVE BURNSVILLE MN 55337	35-43-26-02-0000D.0020 16956 OAKSTEAD DR ALVA FL 33920	RIVER HALL COUNTRY CLUB PH ONE DESC IN INST#2005-153068 BLK D LOT 2	224
LYCZYNSKI ERVIN & 16962 OAKSTEAD DR ALVA FL 33920	35-43-26-02-0000D.0030 16962 OAKSTEAD DR ALVA FL 33920	RIVER HALL COUNTRY CLUB PH ONE DESC IN INST#2005-153068 BLK D LOT 3	225

PERUGINI MICHAEL N + EVELYN A 3104 MOSS WAY ALVA FL 33920	35-43-26-02-0000D.0430 3104 MOSS WAY ALVA FL 33920	RIVER HALL COUNTRY CLUB PH ONE DESC IN INST#2005-153068 BLK D LOT 43	226
WARREN ROBERT M & JOAN A ROBERT WARREN 27308 W DEER HOLLOW LN CHANNAHON IL 60410	35-43-26-02-0000D.0440 3100 MOSS WAY ALVA FL 33920	RIVER HALL COUNTRY CLUB PH ONE DESC IN INST#2005-153068 BLK D LOT 44	227
MOGRIDGE DANIEL H + MONIQUE L 691 MT ST LOUIS RD HILLSDALE ON L0L 1V0 CANADA	35-43-26-02-0000D.0450 3101 MOSS WAY ALVA FL 33920	RIVER HALL COUNTRY CLUB PH ONE DESC IN INST#2005-153068 BLK D LOT 45	228
GLEASON MICHAEL J + MARGARET C 18004 EDWARDS AVE COUNTRY CLUB HILLS IL 60478	35-43-26-02-0000D.0460 3105 MOSS WAY ALVA FL 33920	RIVER HALL COUNTRY CLUB PH ONE DESC IN INST#2005-153068 BLK D LOT 46	229
RUSTAD DEAN J + KATHLEEN L 3109 MOSS WAY ALVA FL 33920	35-43-26-02-0000D.0470 3109 MOSS WAY ALVA FL 33920	RIVER HALL COUNTRY CLUB PH ONE DESC IN INST#2005-153068 BLK D LOT 47	230
ETHIER ROBERT + 3113 MOSS WAY ALVA FL 33920	35-43-26-02-0000D.0480 3113 MOSS WAY ALVA FL 33920	RIVER HALL COUNTRY CLUB PH ONE DESC IN INST#2005-153068 BLK D LOT 48	231
AUKERMAN KEVIN + JENNIFER 8537 MORNING CALM DR CINCINNATI OH 45255	35-43-26-02-0000D.0490 3117 MOSS WAY ALVA FL 33920	RIVER HALL COUNTRY CLUB PH ONE DESC IN INST#2005-153068 BLK D LOT 49	232
FORD KENNETH + MARYBETH 3125 MOSS WAY ALVA FL 33920	35-43-26-02-0000D.0500 3125 MOSS WAY ALVA FL 33920	RIVER HALL COUNTRY CLUB PH ONE DESC IN INST#2005-153068 BLK D LOT 50	233
DUNBAR JAMES M + MARGARET E 347 BURR COURT FORT MILL SC 29715	35-43-26-02-0000D.0510 16969 OAKSTEAD DR ALVA FL 33920	RIVER HALL COUNTRY CLUB PH ONE DESC IN INST#2005-153068 BLK D LOT 51	234
BEST DOUGLAS D + 16963 OAKSTEAD DR ALVA FL 33920	35-43-26-02-0000D.0520 16963 OAKSTEAD DR ALVA FL 33920	RIVER HALL COUNTRY CLUB PH ONE DESC IN INST#2005-153068 BLK D LOT 52	235
MCCARTHY ROBERT & DIANE 16957 OAKSTEAD DR ALVA FL 33920	35-43-26-02-0000D.0530 16957 OAKSTEAD DR ALVA FL 33920	RIVER HALL COUNTRY CLUB PH ONE DESC IN INST#2005-153068 BLK D LOT 53	236
HETRICK JEROME L & PAMELA S 16951 OAKSTEAD DR ALVA FL 33920	35-43-26-02-0000D.0540 16951 OAKSTEAD DR ALVA FL 33920	RIVER HALL COUNTRY CLUB PH ONE DESC IN INST#2005-153068 BLK D LOT 54	237
HARRINGTON LEON & JEANNE 3301 CHESTNUT GROVE DR ALVA FL 33920	35-43-26-02-0000G.0010 3301 CHESTNUT GROVE DR ALVA FL 33920	RIVER HALL COUNTRY CLUB PH ONE DESC IN INST#2005-153068 BLK G LOT 1	238
RUSSO CLAIRE & 3307 CHESTNUT GROVE DR ALVA FL 33920	35-43-26-02-0000G.0020 3307 CHESTNUT GROVE DR ALVA FL 33920	RIVER HALL COUNTRY CLUB PH ONE DESC IN INST#2005-153068 BLK G LOT 2	239
THOMAS SUZANNE H 3313 CHESTNUT GROVE DR ALVA FL 33920	35-43-26-02-0000G.0030 3313 CHESTNUT GROVE DR ALVA FL 33920	RIVER HALL COUNTRY CLUB PH ONE DESC IN INST#2005-153068 BLK G LOT 3	240

JILES DAN & ELAINE 3319 CHESTNUT GROVE DR ALVA FL 33920	35-43-26-02-0000G.0040 3319 CHESTNUT GROVE DR ALVA FL 33920	RIVER HALL COUNTRY CLUB PH ONE DESC IN INST#2005-153068 BLK G LOT 4	241
VANDENBELT RICHARD J & 2119 BLUE WILLOW CRES ORLEANS ON K1W 1K4 CANADA	35-43-26-02-0000G.0050 3325 CHESTNUT GROVE DR ALVA FL 33920	RIVER HALL COUNTRY CLUB PH ONE DESC IN INST#2005-153068 BLK G LOT 5	242
RHCC LLC 2970 LUCKIE RD WESTON FL 33331	35-43-26-02-0000G.0060 3331 CHESTNUT GROVE DR ALVA FL 33920	RIVER HALL COUNTRY CLUB PH ONE DESC IN INST#2005-153068 BLK G LOT 6	243
RHCC LLC 2970 LUCKIE RD WESTON FL 33331	35-43-26-02-0000G.0070 3337 CHESTNUT GROVE DR ALVA FL 33920	RIVER HALL COUNTRY CLUB PH ONE DESC IN INST#2005-153068 BLK G LOT 7	244
BEIGHTOL-JENSEN BEATRIX W 3341 CHESTNUT GROVE DR ALVA FL 33920	35-43-26-02-0000G.0080 3341 CHESTNUT GROVE DR ALVA FL 33920	RIVER HALL COUNTRY CLUB PH ONE DESC IN INST#2005-153068 BLK G LOT 8	245
RHCC LLC 2970 LUCKIE RD WESTON FL 33331	35-43-26-02-0000G.0090 16919 BULRUSH CT ALVA FL 33920	RIVER HALL COUNTRY CLUB PH ONE DESC IN INST#2005-153068 BLK G LOT 9	246
RHCC LLC 2970 LUCKIE RD WESTON FL 33331	35-43-26-02-0000G.0100 16913 BULRUSH CT ALVA FL 33920	RIVER HALL COUNTRY CLUB PH ONE DESC IN INST#2005-153068 BLK G LOT 10	247
RHCC LLC 2970 LUCKIE RD WESTON FL 33331	35-43-26-02-0000G.0110 16907 BULRUSH CT ALVA FL 33920	RIVER HALL COUNTRY CLUB PH ONE DESC IN INST#2005-153068 BLK G LOT 11	248
RHCC LLC 2970 LUCKIE RD WESTON FL 33331	35-43-26-02-0000G.0120 16901 BULRUSH CT ALVA FL 33920	RIVER HALL COUNTRY CLUB PH ONE DESC IN INST#2005-153068 BLK G LOT 12	249
BURGER GORDON A JR 16900 BULRUSH CT ALVA FL 33920	35-43-26-02-0000G.0130 16900 BULRUSH CT ALVA FL 33920	RIVER HALL COUNTRY CLUB PH ONE DESC IN INST#2005-153068 BLK G LOT 13	250
LEWIS RICHARD B & RACQUEL B 16906 BULRUSH CT ALVA FL 33920	35-43-26-02-0000G.0140 16906 BULRUSH CT ALVA FL 33920	RIVER HALL COUNTRY CLUB PH ONE DESC IN INST#2005-153068 BLK G LOT 14	251
SCHOTTEL CHRISTOPHER LAWRENCE 380 SANDHURST CIR ROSEVILLE MN 55113	35-43-26-02-0000G.0150 16912 BULRUSH CT ALVA FL 33920	RIVER HALL COUNTRY CLUB PH ONE DESC IN INST#2005-153068 BLK G LOT 15	252
RHCC LLC 2970 LUCKIE RD WESTON FL 33331	35-43-26-02-0000G.0160 3347 CHESTNUT GROVE DR ALVA FL 33920	RIVER HALL COUNTRY CLUB PH ONE DESC IN INST#2005-153068 BLK G LOT 16	253
FULTON THOMAS E 3353 CHESTNUT GROVE DR ALVA FL 33920	35-43-26-02-0000G.0170 3353 CHESTNUT GROVE DR ALVA FL 33920	RIVER HALL COUNTRY CLUB PH ONE DESC IN INST#2005-153068 BLK G LOT 17	254
AMBURGEY JEFFERY C & 3359 CHESTNUT GROVE DR ALVA FL 33920	35-43-26-02-0000G.0180 3359 CHESTNUT GROVE DR ALVA FL 33920	RIVER HALL COUNTRY CLUB PH ONE DESC IN INST#2005-153068 BLK G LOT 18	255

HAGEN MICHAEL F TR 3365 CHESTNUT GROVE DR ALVA FL 33920	35-43-26-02-0000G.0190 3365 CHESTNUT GROVE DR ALVA FL 33920	RIVER HALL COUNTRY CLUB PH ONE DESC IN INST#2005-153068 BLK G LOT 19	256
ARNOS GEORGE W TR 3371 CHESTNUT GROVE DR ALVA FL 33920	35-43-26-02-0000G.0200 3371 CHESTNUT GROVE DR ALVA FL 33920	RIVER HALL COUNTRY CLUB PH ONE DESC IN INST#2005-153068 BLK G LOT 20	257
AGEE JAMES GAYLE & 6469 HIGHLAND RIDGE DR EAST LANSING MI 48823	35-43-26-02-0000G.0350 3370 CHESTNUT GROVE DR ALVA FL 33920	RIVER HALL COUNTRY CLUB PH ONE DESC IN INST#2005-153068 BLK G LOT 35	258
KLEMM KEVIN L 3364 CHESTNUT GROVE DR ALVA FL 33920	35-43-26-02-0000G.0360 3364 CHESTNUT GROVE DR ALVA FL 33920	RIVER HALL COUNTRY CLUB PH ONE DESC IN INST#2005-153068 BLK G LOT 36	259
LETSON JOEL A & CHADDIE S 3346 CHESTNUT GROVE DR ALVA FL 33920	35-43-26-02-0000G.0370 3346 CHESTNUT GROVE DR ALVA FL 33920	RIVER HALL COUNTRY CLUB PH ONE DESC IN INST#2005-153068 BLK G LOT 37	260
LICKER ROBERTA 3340 CHESTNUT GROVE DR ALVA FL 33920	35-43-26-02-0000G.0380 3340 CHESTNUT GROVE DR ALVA FL 33920	RIVER HALL COUNTRY CLUB PH ONE DESC IN INST#2005-153068 BLK G LOT 38	261
BLAIR CAROL GAY 2135 GRAND PRE RD GRAND PRE NS B0P 1M0 CANADA	35-43-26-02-0000G.0390 3330 CHESTNUT GROVE DR ALVA FL 33920	RIVER HALL COUNTRY CLUB PH ONE DESC IN INST#2005-153068 BLK G LOT 39	262
MOORE EARL W + KAREN L 3324 CHESTNUT GROVE DR ALVA FL 33920	35-43-26-02-0000G.0400 3324 CHESTNUT GROVE DR ALVA FL 33920	RIVER HALL COUNTRY CLUB PH ONE DESC IN INST#2005-153068 BLK G LOT 40	263
CUNNINGHAM ROBERT H & 3318 CHESTNUT GROVE DR ALVA FL 33920	35-43-26-02-0000G.0410 3318 CHESTNUT GROVE DR ALVA FL 33920	RIVER HALL COUNTRY CLUB PH ONE DESC IN INST#2005-153068 BLK G LOT 41	264
BEZOUSKA THOMAS & JANET L 18531 W BROOKE AVE GRAYSLAKE IL 60030	35-43-26-02-0000G.0420 3312 CHESTNUT GROVE DR ALVA FL 33920	RIVER HALL COUNTRY CLUB PH ONE DESC IN INST#2005-153068 BLK G LOT 42	265
RIVER HALL CDD WRATHELL HUNT & ASSOCIATES LLC 2300 GLADES RD STE 410W BOCA RATON FL 33431	35-43-26-02-000B2.0000 SUBMERGED ALVA FL	RIVER HALL COUNTRY CLUB PH ONE DESC IN INST#2005-153068 TRACT B-2	266
RIVER HALL CDD WRATHELL HUNT & ASSOCIATES LLC 2300 GLADES RD STE 410W BOCA RATON FL 33431	35-43-26-02-000B4.0000 SUBMERGED ALVA FL	RIVER HALL COUNTRY CLUB PH ONE DESC IN INST#2005-153068 TRACT B-4	267
RIVER HALL CDD WRATHELL HUNT & ASSOCIATES LLC 2300 GLADES RD STE 410W BOCA RATON FL 33431	35-43-26-02-000B6.0000 SUBMERGED ALVA FL	RIVER HALL COUNTRY CLUB PH ONE DESC IN INST#2005-153068 TRACT B-6	268
RIVER HALL CDD WRATHELL HUNT & ASSOCIATES LLC 2300 GLADES RD STE 410W BOCA RATON FL 33431	35-43-26-02-000B7.0000 SUBMERGED ALVA FL	RIVER HALL COUNTRY CLUB PH ONE DESC IN INST#2005-153068 TRACT B-7	269

RIVER HALL CDD WRATHELL HUNT & ASSOCIATES LLC 2300 GLADES RD STE 410W BOCA RATON FL 33431	35-43-26-02-000B8.0000 SUBMERGED ALVA FL	RIVER HALL COUNTRY CLUB PH ONE DESC IN INST#2005-153068 TRACT B-8	270
RIVER HALL CDD WRATHELL HUNT & ASSOCIATES LLC 2300 GLADES RD STE 410W BOCA RATON FL 33431	35-43-26-02-000B9.0000 SUBMERGED ALVA FL	RIVER HALL COUNTRY CLUB PH ONE DESC IN INST#2005-153068 TRACT B-9	271
RH GOLF LLC 7807 BAYMEADOWS RD E STE 205 JACKSONVILLE FL 32256	35-43-26-02-000C2.0010 3775 RIVER GOLF CIR ALVA FL 33920	RIVER HALL COUNTRY CLUB PH ONE DESC IN INST# 2005000153068 TRACT C-2	272
RIVER HALL CDD WRATHELL HUNT & ASSOCIATES LLC 2300 GLADES RD STE 410W BOCA RATON FL 33431	35-43-26-02-000D2.0000 RIVER HALL C/E ALVA FL 33920	RIVER HALL COUNTRY CLUB PH ONE DESC IN INST#2005-153068 TRACT D-2	273
RIVER HALL CDD WRATHELL HUNT & ASSOCIATES LLC 2300 GLADES RD STE 410W BOCA RATON FL 33431	35-43-26-02-000D3.0000 RIVER HALL COUNTRY CLUB C/E ALVA FL 33920	RIVER HALL COUNTRY CLUB PH ONE DESC IN INST#2005-153068 TRACT D-3	274
RIVER HALL CDD WRATHELL HUNT & ASSOCIATES LLC 2300 GLADES RD STE 410W BOCA RATON FL 33431	35-43-26-02-000D4.0000 RIVER HALL COUNTRY CLUB C/E ALVA FL 33920	RIVER HALL COUNTRY CLUB PH ONE DESC IN INST#2005-153068 TRACT D-4	275
RIVER HALL CDD WRATHELL HUNT & ASSOCIATES LLC 2300 GLADES RD STE 410W BOCA RATON FL 33431	35-43-26-02-000D7.0000 RIVER HALL COUNTRY CLUB C/E ALVA FL 33920	RIVER HALL COUNTRY CLUB PH ONE DESC IN INST#2005-153068 TRACT D-7	276
RIVER HALL CDD WRATHELL HUNT & ASSOCIATES LLC 2300 GLADES RD STE 410W BOCA RATON FL 33431	35-43-26-02-000F2.0010 RIVER HALL COUNTRY CLUB C/E ALVA FL 33920	RIVER HALL COUNTRY CLUB PH ONE DESC IN INST#2005-153068 PORT OF TRACT F-2 LYING WLY OF TRACT B-2 AS DESC IN INST#2008000299219	277
RIVER HALL CDD WRATHELL HUNT & ASSOCIATES LLC 2300 GLADES RD STE 410W BOCA RATON FL 33431	35-43-26-02-000F2.0020 RIVER HALL COUNTRY CLUB C/E ALVA FL 33920	RIVER HALL COUNTRY CLUB PH ONE DESC IN INST#2005-153068 PORT OF TRACT F-2 LYING NLY + ELY OF TRACT B-2 AS DESC IN INST#2008000299219	278
RIVER HALL CDD WRATHELL HUNT & ASSOCIATES LLC 2300 GLADES RD STE 410W BOCA RATON FL 33431	35-43-26-02-000F2.0030 RIVER HALL COUNTRY CLUB C/E ALVA FL 33920	RIVER HALL COUNTRY CLUB PH ONE DESC IN INST#2005-153068 PORT OF TRACT F-2 LYING NELY OF TRACT B-4 AS DESC IN INST#2008000299219	279
RIVER HALL CDD WRATHELL HUNT & ASSOCIATES LLC 2300 GLADES RD STE 410W BOCA RATON FL 33431	35-43-26-02-000F2.0040 RIVER HALL COUNTRY CLUB C/E ALVA FL 33920	RIVER HALL COUNTRY CLUB PH ONE DESC IN INST#2005-153068 PORT OF TRACT F-2 LYING ELY OF BLK A AS DESC IN INST#2008000299219	280
RIVER HALL CDD WRATHELL HUNT & ASSOCIATES LLC	35-43-26-02-000F2.0050 RIVER HALL COUNTRY CLUB	RIVER HALL COUNTRY CLUB PH ONE DESC IN INST#2005-153068	281

2300 GLADES RD STE 410W BOCA RATON FL 33431	C/E ALVA FL 33920	PORT OF TRACT F-2 LYING SLY OF TRACT B-6 + NLY OF TRACT B-1 AS DESC IN INST#2008000299219	
RIVER HALL CDD WRATHELL HUNT & ASSOCIATES LLC 2300 GLADES RD STE 410W BOCA RATON FL 33431	35-43-26-02-000F2.0060 RIVER HALL COUNTRY CLUB C/E ALVA FL 33920	RIVER HALL COUNTRY CLUB PH ONE DESC IN INST#2005-153068 PORT OF TRACT F-2 LYING WLY OF TRACT B-9 AS DESC IN INST#2008000299219	282
RIVER HALL CDD WRATHELL HUNT & ASSOCIATES LLC 2300 GLADES RD STE 410W BOCA RATON FL 33431	35-43-26-02-000F2.0070 RIVER HALL COUNTRY CLUB C/E ALVA FL 33920	RIVER HALL COUNTRY CLUB PH ONE DESC IN INST#2005-153068 PORT OF TRACT F-2 LYING SLY OF TRACT B-9 AS DESC IN INST#2008000299219	283
RIVER HALL CDD WRATHELL HUNT & ASSOCIATES LLC 2300 GLADES RD STE 410W BOCA RATON FL 33431	35-43-26-02-000F3.0010 RIVER HALL COUNTRY CLUB C/E ALVA FL 33920	RIVER HALL COUNTRY CLUB PH ONE DESC IN INST#2005-153068 PORT OF TRACT F-3 LYING NLY OF TRACT B-8 AS DESC IN INST#2008000299223	284
RIVER HALL CDD WRATHELL HUNT & ASSOCIATES LLC 2300 GLADES RD STE 410W BOCA RATON FL 33431	35-43-26-02-00B10.0000 SUBMERGED ALVA FL	RIVER HALL COUNTRY CLUB PH ONE DESC IN INST#2005-153068 TRACT B-10	285
RIVER HALL CDD WRATHELL HUNT & ASSOCIATES LLC 2300 GLADES RD STE 410W BOCA RATON FL 33431	35-43-26-02-00B11.0000 SUBMERGED ALVA FL	RIVER HALL COUNTRY CLUB PH ONE DESC IN INST#2005-153068 TRACT B-11	286
RIVER HALL CDD WRATHELL HUNT & ASSOCIATES LLC 2300 GLADES RD STE 410W BOCA RATON FL 33431	35-43-26-02-00B12.0000 SUBMERGED ALVA FL	RIVER HALL COUNTRY CLUB PH ONE DESC IN INST#2005-153068 TRACT B-12	287
RIVER HALL COUNTRY CLUB 1600 W COLONIAL DR ORLANDO FL 32804	35-43-26-03-00A02.00CE RIGHT OF WAY ALVA FL 33920	RIVER HALL COUNTRY CLUB PHASE TWO DESC IN INST#2006- 409514 TRACT A-2	288
RIVER HALL CDD WRATHELL HUNT & ASSOCIATES LLC 2300 GLADES RD STE 410W BOCA RATON FL 33431	35-43-26-03-00B01.0000 RIVER HALL COUNTRY CLUB C/E ALVA FL 33920	RIVER HALL COUNTRY CLUB PHASE TWO DESC IN INST#2006- 409514 TRACT B-1	289
RIVER HALL CDD WRATHELL HUNT & ASSOCIATES LLC 2300 GLADES RD STE 410W BOCA RATON FL 33431	35-43-26-03-00B02.0000 RIVER HALL COUNTRY CLUB C/E ALVA FL 33920	RIVER HALL COUNTRY CLUB PHASE TWO DESC IN INST#2006- 409514 TRACT B-2	290
RIVER HALL CDD WRATHELL HUNT & ASSOCIATES LLC 2300 GLADES RD STE 410W BOCA RATON FL 33431	35-43-26-03-00B03.0000 RIVER HALL COUNTRY CLUB C/E ALVA FL 33920	RIVER HALL COUNTRY CLUB PHASE TWO DESC IN INST#2006- 409514 TRACT B-3	291
RIVER HALL CDD WRATHELL HUNT & ASSOCIATES LLC 2300 GLADES RD STE 410W BOCA RATON FL 33431	35-43-26-03-00B04.0000 RIVER HALL COUNTRY CLUB C/E ALVA FL 33920	RIVER HALL COUNTRY CLUB PHASE TWO DESC IN INST#2006- 409514 TRACT B-4	292

RIVER HALL CDD WRATHELL HUNT & ASSOCIATES LLC 2300 GLADES RD STE 410W BOCA RATON FL 33431	35-43-26-03-00B17.0000 RIVER HALL COUNTRY CLUB C/E ALVA FL 33920	RIVER HALL COUNTRY CLUB PHASE TWO DESC IN INST#2006- 409514 TRACT B-17	293
RH VENTURE III LLC 7807 BAYMEADOWS RD E STE 205 JACKSONVILLE FL 32256	35-43-26-03-00C01.0000 RIVER HALL COUNTRY CLUB C/E ALVA FL 33920	RIVER HALL COUNTRY CLUB PHASE TWO DESC IN INST#2006- 409514 TRACT C-1	294
RH VENTURE II LLC 7807 BAYMEADOWS RD E STE 205 JACKSONVILLE FL 32256	35-43-26-03-00C02.0000 RIVER HALL COUNTRY CLUB C/E ALVA FL 33920	RIVER HALL COUNTRY CLUB PHASE TWO DESC IN INST#2006- 409514 TRACT C-2	295
RIVER HALL CDD WRATHELL HUNT & ASSOCIATES LLC 2300 GLADES RD STE 410W BOCA RATON FL 33431	35-43-26-03-00D03.0000 RIVER HALL COUNTRY CLUB C/E ALVA FL 33920	RIVER HALL COUNTRY CLUB PHASE TWO DESC IN INST#2006- 409514 TRACT D-3	296
RIVER HALL CDD WRATHELL HUNT & ASSOCIATES LLC 2300 GLADES RD STE 410W BOCA RATON FL 33431	35-43-26-03-00D04.0000 RIVER HALL COUNTRY CLUB C/E ALVA FL 33920	RIVER HALL COUNTRY CLUB PHASE TWO DESC IN INST#2006- 409514 TRACT D-4	297
RH GOLF LLC 7807 BAYMEADOWS RD E STE 205 JACKSONVILLE FL 32256	35-43-26-03-00F01.0000 GOLF COURSE ALVA FL 33920	RIVER HALL COUNTRY CLUB GOLF COURSE LESS INST 2021000083185	298
RIVER HALL CDD WRATHELL HUNT & ASSOCIATES LLC 2300 GLADES RD STE 410W BOCA RATON FL 33431	35-43-26-03-00F01.0010 RIVER HALL COUNTRY CLUB C/E ALVA FL 33920	RIVER HALL COUNTRY CLUB PHASE TWO DESC IN INST#2006- 409514 PORT OF TRACT F-1 LYING SLY + ELY OF TRACT B- 17 AS DESC IN INST#2008000299220	299
RIVER HALL CDD WRATHELL HUNT & ASSOCIATES LLC 2300 GLADES RD STE 410W BOCA RATON FL 33431	35-43-26-03-00F01.0020 RIVER HALL COUNTRY CLUB C/E ALVA FL 33920	RIVER HALL COUNTRY CLUB PHASE TWO DESC IN INST#2006- 409514 PORT OF TRACT F-1 LYING ELY OF TRACT B-3 AS DESC IN INST#2008000299220	300
ASHTON OAKS AT RIVER HALL COND 501 CATTLEMEN RD STE 100 SARASOTA FL 34232	35-43-26-04-00000.00CE ASHTON OAKS @ RIVER HALL C/E ALVA FL 33920	ASHTON OAKS AT RIVER HALL AS DESC IN INST #2006-460705 COMMON ELEMENT	301
SMITH RUSSELL LEROY & 4031 E HAMPTON CIR ALVA FL 33920	35-43-26-05-00000.0060 4031 EAST HAMPTON CIR ALVA FL 33920	HAMPTON LAKES AT RIVER HALL PH 2 DESC IN INST#2007-59747 LOT 6	302
ADLER FRANK G & 4029 E HAMPTON CIR ALVA FL 33920	35-43-26-05-00000.0070 4029 EAST HAMPTON CIR ALVA FL 33920	HAMPTON LAKES AT RIVER HALL PH 2 DESC IN INST#2007-59747 LOT 7	303
CHU OI KING & LEW KAN TAK 21 LOUISE LANE MONROE TOWNSHIP NJ 08831	35-43-26-05-00000.0080 4027 EAST HAMPTON CIR ALVA FL 33920	HAMPTON LAKES AT RIVER HALL PH 2 DESC IN INST#2007-59747 LOT 8	304
FRANCIS ROBERT WAYNE & 6289 CARPENTER RD YPSILANTI MI 48197	35-43-26-05-00000.0090 4025 EAST HAMPTON CIR ALVA FL 33920	HAMPTON LAKES AT RIVER HALL PH 2 DESC IN INST#2007-59747 LOT 9	305
BARANOWSKI SAMANTHA SINGER	35-43-26-05-00000.0100	HAMPTON LAKES AT RIVER	306

& 4023 EAST HAMPTON CIR ALVA FL 33920	4023 EAST HAMPTON CIR ALVA FL 33920	HALL PH 2 DESC IN INST#2007-59747 LOT 10	
CHARMANSKI JOHN ALBERT & 4021 E HAMPTON CIR ALVA FL 33920	35-43-26-05-00000.0110 4021 EAST HAMPTON CIR ALVA FL 33920	HAMPTON LAKES AT RIVER HALL PH 2 DESC IN INST#2007-59747 LOT 11	307
SCHWEIGER ALLAN HYMAN & 4019 E HAMPTON CIR ALVA FL 33920	35-43-26-05-00000.0120 4019 EAST HAMPTON CIR ALVA FL 33920	HAMPTON LAKES AT RIVER HALL PH 2 DESC IN INST#2007-59747 LOT 12	308
LONG BRADLEY WINSTON & 4017 E HAMPTON CIR ALVA FL 33920	35-43-26-05-00000.0130 4017 EAST HAMPTON CIR ALVA FL 33920	HAMPTON LAKES AT RIVER HALL PH 2 DESC IN INST#2007-59747 LOT 13	309
PULTE HOME COMPANY LLC 24311 WALDEN CENTER DR STE 300 BONITA SPRINGS FL 34134	35-43-26-L2-09000.0010 16601 ROLLING ROCK BLVD ALVA FL 33920	RIVER HALL COUNTRY CLUB PHASE 2A LOT 1 AS DESC IN INST 2021000083185	310
PULTE HOME COMPANY LLC 24311 WALDEN CENTER DR STE 300 BONITA SPRINGS FL 34134	35-43-26-L2-09000.0020 16605 ROLLING ROCK BLVD ALVA FL 33920	RIVER HALL COUNTRY CLUB PHASE 2A LOT 2 AS DESC IN INST 2021000083185	311
PULTE HOME COMPANY LLC 24311 WALDEN CENTER DR STE 300 BONITA SPRINGS FL 34134	35-43-26-L2-09000.0030 16609 ROLLING ROCK BLVD ALVA FL 33920	RIVER HALL COUNTRY CLUB PHASE 2A LOT 3 AS DESC IN INST 2021000083185	312
PULTE HOME COMPANY LLC 24311 WALDEN CENTER DR STE 300 BONITA SPRINGS FL 34134	35-43-26-L2-09000.0040 16613 ROLLING ROCK BLVD ALVA FL 33920	RIVER HALL COUNTRY CLUB PHASE 2A LOT 4 AS DESC IN INST 2021000083185	313
PULTE HOME COMPANY LLC 24311 WALDEN CENTER DR STE 300 BONITA SPRINGS FL 34134	35-43-26-L2-09000.0050 16617 ROLLING ROCK BLVD ALVA FL 33920	RIVER HALL COUNTRY CLUB PHASE 2A LOT 5 AS DESC IN INST 2021000083185	314
PULTE HOME COMPANY LLC 24311 WALDEN CENTER DR STE 300 BONITA SPRINGS FL 34134	35-43-26-L2-09000.0060 16621 ROLLING ROCK BLVD ALVA FL 33920	RIVER HALL COUNTRY CLUB PHASE 2A LOT 6 AS DESC IN INST 2021000083185	315
PULTE HOME COMPANY LLC 24311 WALDEN CENTER DR STE 300 BONITA SPRINGS FL 34134	35-43-26-L2-09000.0070 16625 ROLLING ROCK BLVD ALVA FL 33920	RIVER HALL COUNTRY CLUB PHASE 2A LOT 7 AS DESC IN INST 2021000083185	316
PULTE HOME COMPANY LLC 24311 WALDEN CENTER DR STE 300 BONITA SPRINGS FL 34134	35-43-26-L2-09000.0080 16629 ROLLING ROCK BLVD ALVA FL 33920	RIVER HALL COUNTRY CLUB PHASE 2A LOT 8 AS DESC IN INST 2021000083185	317
PULTE HOME COMPANY LLC 24311 WALDEN CENTER DR STE 300 BONITA SPRINGS FL 34134	35-43-26-L2-09000.0090 16633 ROLLING ROCK BLVD ALVA FL 33920	RIVER HALL COUNTRY CLUB PHASE 2A LOT 9 AS DESC IN INST 2021000083185	318
PULTE HOME COMPANY LLC 24311 WALDEN CENTER DR STE 300 BONITA SPRINGS FL 34134	35-43-26-L2-09000.0100 16637 ROLLING ROCK BLVD ALVA FL 33920	RIVER HALL COUNTRY CLUB PHASE 2A LOT 10 AS DESC IN INST 2021000083185	319
PULTE HOME COMPANY LLC 24311 WALDEN CENTER DR STE 300 BONITA SPRINGS FL 34134	35-43-26-L2-09000.0110 16641 ROLLING ROCK BLVD ALVA FL 33920	RIVER HALL COUNTRY CLUB PHASE 2A LOT 11 AS DESC IN INST 2021000083185	320
PULTE HOME COMPANY LLC 24311 WALDEN CENTER DR STE 300 BONITA SPRINGS FL 34134	35-43-26-L2-09000.0120 16645 ROLLING ROCK BLVD ALVA FL 33920	RIVER HALL COUNTRY CLUB PHASE 2A LOT 12 AS DESC IN INST 2021000083185	321
RH VENTURE III LLC 7807 BAYMEADOWS RD E STE 205 JACKSONVILLE FL 32256	35-43-26-L2-09000.0130 16649 ROLLING ROCK BLVD ALVA FL 33920	RIVER HALL COUNTRY CLUB PHASE 2A LOT 13 AS DESC IN INST 2021000083185	322
RH VENTURE III LLC 7807 BAYMEADOWS RD E STE 205 JACKSONVILLE FL 32256	35-43-26-L2-09000.0140 16653 ROLLING ROCK BLVD ALVA FL 33920	RIVER HALL COUNTRY CLUB PHASE 2A LOT 14 AS DESC IN INST 2021000083185	323
PULTE HOME COMPANY LLC 24311 WALDEN CENTER DR STE 300	35-43-26-L2-09000.0150 16657 ROLLING ROCK BLVD	RIVER HALL COUNTRY CLUB PHASE 2A LOT 15 AS DESC IN	324

BONITA SPRINGS FL 34134	ALVA FL 33920	INST 2021000083185	
PULTE HOME COMPANY LLC 24311 WALDEN CENTER DR STE 300 BONITA SPRINGS FL 34134	35-43-26-L2-09000.0160 16661 ROLLING ROCK BLVD ALVA FL 33920	RIVER HALL COUNTRY CLUB PHASE 2A LOT 16 AS DESC IN INST 2021000083185	325
RH VENTURE III LLC 7807 BAYMEADOWS RD E STE 205 JACKSONVILLE FL 32256	35-43-26-L2-09000.0170 16665 ROLLING ROCK BLVD ALVA FL 33920	RIVER HALL COUNTRY CLUB PHASE 2A LOT 17 AS DESC IN INST 2021000083185	326
PULTE HOME COMPANY LLC 24311 WALDEN CENTER DR STE 300 BONITA SPRINGS FL 34134	35-43-26-L2-09000.0830 16652 ROLLING ROCK BLVD ALVA FL 33920	RIVER HALL COUNTRY CLUB PHASE 2A LOT 83 AS DESC IN INST 2021000083185	327
PULTE HOME COMPANY LLC 24311 WALDEN CENTER DR STE 300 BONITA SPRINGS FL 34134	35-43-26-L2-09000.0840 16648 ROLLING ROCK BLVD ALVA FL 33920	RIVER HALL COUNTRY CLUB PHASE 2A LOT 84 AS DESC IN INST 2021000083185	328
PULTE HOME COMPANY LLC 24311 WALDEN CENTER DR STE 300 BONITA SPRINGS FL 34134	35-43-26-L2-09000.0850 16644 ROLLING ROCK BLVD ALVA FL 33920	RIVER HALL COUNTRY CLUB PHASE 2A LOT 85 AS DESC IN INST 2021000083185	329
PULTE HOME COMPANY LLC 24311 WALDEN CENTER DR STE 300 BONITA SPRINGS FL 34134	35-43-26-L2-09000.0860 16640 ROLLING ROCK BLVD ALVA FL 33920	RIVER HALL COUNTRY CLUB PHASE 2A LOT 86 AS DESC IN INST 2021000083185	330
RH VENTURE III LLC 7807 BAYMEADOWS RD E STE 205 JACKSONVILLE FL 32256	35-43-26-L2-09000.0870 16636 ROLLING ROCK BLVD ALVA FL 33920	RIVER HALL COUNTRY CLUB PHASE 2A LOT 87 AS DESC IN INST 2021000083185	331
RH VENTURE III LLC 7807 BAYMEADOWS RD E STE 205 JACKSONVILLE FL 32256	35-43-26-L2-09000.0880 16626 ROLLING ROCK BLVD ALVA FL 33920	RIVER HALL COUNTRY CLUB PHASE 2A LOT 88 AS DESC IN INST 2021000083185	332
PULTE HOME COMPANY LLC 24311 WALDEN CENTER DR STE 300 BONITA SPRINGS FL 34134	35-43-26-L2-09000.0890 16616 ROLLING ROCK BLVD ALVA FL 33920	RIVER HALL COUNTRY CLUB PHASE 2A LOT 89 AS DESC IN INST 2021000083185	333
PULTE HOME COMPANY LLC 24311 WALDEN CENTER DR STE 300 BONITA SPRINGS FL 34134	35-43-26-L2-09000.0900 16608 ROLLING ROCK BLVD ALVA FL 33920	RIVER HALL COUNTRY CLUB PHASE 2A LOT 90 AS DESC IN INST 2021000083185	334
RH VENTURE III LLC 7807 BAYMEADOWS RD E STE 205 JACKSONVILLE FL 32256	35-43-26-L2-09000.0910 16604 ROLLING ROCK BLVD ALVA FL 33920	RIVER HALL COUNTRY CLUB PHASE 2A LOT 91 AS DESC IN INST 2021000083185	335
RH VENTURE III LLC 7807 BAYMEADOWS RD E STE 205 JACKSONVILLE FL 32256	35-43-26-L2-09000.0920 16600 ROLLING ROCK BLVD ALVA FL 33920	RIVER HALL COUNTRY CLUB PHASE 2A LOT 92 AS DESC IN INST 2021000083185	336
RH GOLF LLC + 7807 BAYMEADOWS RD E STE 205 JACKSONVILLE FL 32256	35-43-26-L2-0900G.0000 3490/3500 RIVER HALL PKWY ALVA FL 33920	RIVER HALL COUNTRY CLUB PHASE 2A TRACT G AS DESC IN INST 2021000083185	337
RH GOLF LLC 7807 BAYMEADOWS RD E STE 205 JACKSONVILLE FL 32256	35-43-26-L2-090F1.0000 RIVER HALL COUNTRY CLUB C/E ALVA FL 33920	RIVER HALL COUNTRY CLUB PHASE 2A TRACT F-1 AS DESC IN INST 2021000083185	338
RH VENTURE III LLC 7807 BAYMEADOWS RD E STE 205 JACKSONVILLE FL 32256	35-43-26-L2-090O1.00CE RIVER HALL COUNTRY CLUB C/E ALVA FL 33920	RIVER HALL COUNTRY CLUB PHASE 2A TRACT O-1 AS DESC IN INST 2021000083185	339
RH VENTURE III LLC 7807 BAYMEADOWS RD E STE 205 JACKSONVILLE FL 32256	35-43-26-L2-090O2.00CE RIVER HALL COUNTRY CLUB C/E ALVA FL 33920	RIVER HALL COUNTRY CLUB PHASE 2A TRACT O-2 AS DESC IN INST 2021000083185	340
RH VENTURE II LLC 7807 BAYMEADOWS RD E STE 205 JACKSONVILLE FL 32256	35-43-26-L3-080F1.0000 HAMPTON LAKES AT RIVER HALL C/E ALVA FL	HAMPTON LAKES AT RIVER HALL SOUTH TRACT F-1 AS DESC IN INST 2021000035440	341
RH VENTURE III LLC 7807 BAYMEADOWS RD E STE 205 JACKSONVILLE FL 32256	35-43-26-L3-09000.0780 16672 ROLLING ROCK BLVD ALVA FL 33920	RIVER HALL COUNTRY CLUB PHASE 2A LOT 78 AS DESC IN INST 2021000083185	342

RH VENTURE III LLC 7807 BAYMEADOWS RD E STE 205 JACKSONVILLE FL 32256	35-43-26-L3-09000.0790 16668 ROLLING ROCK BLVD ALVA FL 33920	RIVER HALL COUNTRY CLUB PHASE 2A LOT 79 AS DESC IN INST 2021000083185	343
RH VENTURE III LLC 7807 BAYMEADOWS RD E STE 205 JACKSONVILLE FL 32256	35-43-26-L3-09000.0800 16664 ROLLING ROCK BLVD ALVA FL 33920	RIVER HALL COUNTRY CLUB PHASE 2A LOT 80 AS DESC IN INST 2021000083185	344
RH VENTURE III LLC 7807 BAYMEADOWS RD E STE 205 JACKSONVILLE FL 32256	35-43-26-L3-09000.0810 16660 ROLLING ROCK BLVD ALVA FL 33920	RIVER HALL COUNTRY CLUB PHASE 2A LOT 81 AS DESC IN INST 2021000083185	345
RH VENTURE III LLC 7807 BAYMEADOWS RD E STE 205 JACKSONVILLE FL 32256	35-43-26-L3-09000.0820 16656 ROLLING ROCK BLVD ALVA FL 33920	RIVER HALL COUNTRY CLUB PHASE 2A LOT 82 AS DESC IN INST 2021000083185	346
RH VENTURE III LLC 7807 BAYMEADOWS RD E STE 205 JACKSONVILLE FL 32256	35-43-26-L3-09000L.0000 RIVER HALL COUNTRY CLUB C/E ALVA FL 33920	RIVER HALL COUNTRY CLUB PHASE 2A TRACT L AS DESC IN INST 2021000083185	347
RH VENTURE III LLC 7807 BAYMEADOWS RD E STE 205 JACKSONVILLE FL 32256	35-43-26-L3-09000R.00CE RIGHT OF WAY ALVA FL 33920	RIVER HALL COUNTRY CLUB PHASE 2A TRACT R AS DESC IN INST 2021000083185	348
RH VENTURE II LLC 7807 BAYMEADOWS RD E STE 205 JACKSONVILLE FL 32256	36-43-26-00-00001.0000 ACCESS UNDETERMINED ALVA FL	ALL OF SEC 36 TWN 43 RGE 26 LESS SUBD + LESS 2012000117987	349
RH VENTURE III LLC 7807 BAYMEADOWS RD E STE 205 JACKSONVILLE FL 32256	36-43-26-00-00002.0000 RIVER HALL COUNTRY CLUB C/E ALVA FL	PARCEL LOCATED IN SECS 35 + 36 AS DESC IN 2012000117987	350
JACKSON KRISTEN A TR 16968 OAKSTEAD DR ALVA FL 33920	36-43-26-02-0000D.0040 16968 OAKSTEAD DR ALVA FL 33920	RIVER HALL COUNTRY CLUB PH ONE DESC IN INST#2005-153068 BLK D LOT 4	351
BARTHOLOMEW JOHN ROSS III & 8360 WINDSOR WAY BROADVIEW HEIGHTS OH 44147	36-43-26-02-0000D.0050 16974 OAKSTEAD DR ALVA FL 33920	RIVER HALL COUNTRY CLUB PH ONE DESC IN INST#2005-153068 BLK D LOT 5	352
DAMIANI FAMILY TRUST 7889 STABLEFORD DR WASHINGTON MI 48094	36-43-26-02-0000D.0060 16980 OAKSTEAD DR ALVA FL 33920	RIVER HALL COUNTRY CLUB PH ONE DESC IN INST#2005-153068 BLK D LOT 6	353
MOODY RANDY D + LEE M 16986 OAKSTEAD DR ALVA FL 33920	36-43-26-02-0000D.0070 16986 OAKSTEAD DR ALVA FL 33920	RIVER HALL COUNTRY CLUB PH ONE DESC IN INST#2005-153068 BLK D LOT 7	354
STACY RANDALL M & 16992 OAKSTEAD DR ALVA FL 33920	36-43-26-02-0000D.0080 16992 OAKSTEAD DR ALVA FL 33920	RIVER HALL COUNTRY CLUB PH ONE DESC IN INST#2005-153068 BLK D LOT 8	355
VANSLYKE DOUGLAS C + 6996 N BERGEN RD BYRON NY 14422	36-43-26-02-0000D.0090 16998 OAKSTEAD DR ALVA FL 33920	RIVER HALL COUNTRY CLUB PH ONE DESC IN INST#2005-153068 BLK D LOT 9	356
CROSIER SCOTT M & AMY T L/E 246 WOODSVIEW DR WEBSTER NY 14580	36-43-26-02-0000D.0100 17004 OAKSTEAD DR ALVA FL 33920	RIVER HALL COUNTRY CLUB PH ONE DESC IN INST#2005-153068 BLK D LOT 10	357
ENRIGHT MARK T & BRENDA S 19009 SUGAR LAKE TRAIL COHASSET MN 55721	36-43-26-02-0000D.0110 17010 OAKSTEAD DR ALVA FL 33920	RIVER HALL COUNTRY CLUB PH ONE DESC IN INST#2005-153068 BLK D LOT 11	358
PULTE HOME COMPANY LLC	36-43-26-02-0000D.0120	RIVER HALL COUNTRY CLUB	359

24311 WALDEN CENTER DR STE 300 BONITA SPRINGS FL 34134	17016 OAKSTEAD DR ALVA FL 33920	PH ONE DESC IN INST#2005-153068 BLK D LOT 12	
PULTE HOME COMPANY LLC 24311 WALDEN CENTER DR STE 300 BONITA SPRINGS FL 34134	36-43-26-02-0000D.0130 17022 OAKSTEAD DR ALVA FL 33920	RIVER HALL COUNTRY CLUB PH ONE DESC IN INST#2005-153068 BLK D LOT 13	360
PULTE HOME COMPANY LLC 24311 WALDEN CENTER DR STE 300 BONITA SPRINGS FL 34134	36-43-26-02-0000D.0140 17028 OAKSTEAD DR ALVA FL 33920	RIVER HALL COUNTRY CLUB PH ONE DESC IN INST#2005-153068 BLK D LOT 14	361
PULTE HOME COMPANY LLC 24311 WALDEN CENTER DR STE 300 BONITA SPRINGS FL 34134	36-43-26-02-0000D.0150 17034 OAKSTEAD DR ALVA FL 33920	RIVER HALL COUNTRY CLUB PH ONE DESC IN INST#2005-153068 BLK D LOT 15	362
LENNAR HOMES LLC 10481 BEN C PRATT/6 MILE CYPRESS PKWY FORT MYERS FL 33966	36-43-26-02-0000D.0160 17040 OAKSTEAD DR ALVA FL 33920	RIVER HALL COUNTRY CLUB PH ONE DESC IN INST#2005-153068 BLK D LOT 16	363
LENNAR HOMES LLC 10481 BEN C PRATT/6 MILE CYPRESS PKWY FORT MYERS FL 33966	36-43-26-02-0000D.0170 17046 OAKSTEAD DR ALVA FL 33920	RIVER HALL COUNTRY CLUB PH ONE DESC IN INST#2005-153068 BLK D LOT 17	364
RH VENTURE III LLC 7807 BAYMEADOWS RD E STE 205 JACKSONVILLE FL 32256	36-43-26-02-0000D.0180 17052 OAKSTEAD DR ALVA FL 33920	RIVER HALL COUNTRY CLUB PH ONE DESC IN INST#2005-153068 BLK D LOT 18	365
PULTE HOME COMPANY LLC 24311 WALDEN CENTER DR STE 300 BONITA SPRINGS FL 34134	36-43-26-02-0000D.0190 17058 OAKSTEAD DR ALVA FL 33920	RIVER HALL COUNTRY CLUB PH ONE DESC IN INST#2005-153068 BLK D LOT 19	366
PULTE HOME COMPANY LLC 24311 WALDEN CENTER DR STE 300 BONITA SPRINGS FL 34134	36-43-26-02-0000D.0200 17064 OAKSTEAD DR ALVA FL 33920	RIVER HALL COUNTRY CLUB PH ONE DESC IN INST#2005-153068 BLK D LOT 20	367
PULTE HOME COMPANY LLC 24311 WALDEN CENTER DR #300 BONITA SPRINGS FL 34134	36-43-26-02-0000D.0210 17070 OAKSTEAD DR ALVA FL 33920	RIVER HALL COUNTRY CLUB PH ONE DESC IN INST#2005-153068 BLK D LOT 21	368
PULTE HOME COMPANY LLC 24311 WALDEN CENTER DR #300 BONITA SPRINGS FL 34134	36-43-26-02-0000D.0220 17076 OAKSTEAD DR ALVA FL 33920	RIVER HALL COUNTRY CLUB PH ONE DESC IN INST#2005-153068 BLK D LOT 22	369
PULTE HOME COMPANY LLC 24311 WALDEN CENTER DR #300 BONITA SPRINGS FL 34134	36-43-26-02-0000D.0230 17082 OAKSTEAD DR ALVA FL 33920	RIVER HALL COUNTRY CLUB PH ONE DESC IN INST#2005-153068 BLK D LOT 23	370
PULTE HOME COMPANY LLC 24311 WALDEN CENTER DR #300 BONITA SPRINGS FL 34134	36-43-26-02-0000D.0240 17088 OAKSTEAD DR ALVA FL 33920	RIVER HALL COUNTRY CLUB PH ONE DESC IN INST#2005-153068 BLK D LOT 24	371
PULTE HOME COMPANY LLC 24311 WALDEN CENTER DR #300 BONITA SPRINGS FL 34134	36-43-26-02-0000D.0250 17094 OAKSTEAD DR ALVA FL 33920	RIVER HALL COUNTRY CLUB PH ONE DESC IN INST#2005-153068 BLK D LOT 25	372
PULTE HOME COMPANY LLC 24311 WALDEN CENTER DR #300 BONITA SPRINGS FL 34134	36-43-26-02-0000D.0260 17093 OAKSTEAD DR ALVA FL 33920	RIVER HALL COUNTRY CLUB PH ONE DESC IN INST#2005-153068 BLK D LOT 26	373
PULTE HOME COMPANY LLC	36-43-26-02-0000D.0270	RIVER HALL COUNTRY CLUB	374

24311 WALDEN CENTER DR #300 BONITA SPRINGS FL 34134	17087 OAKSTEAD DR ALVA FL 33920	PH ONE DESC IN INST#2005-153068 BLK D LOT 27	
RH VENTURE III LLC 7807 BAYMEADOWS RD E STE 205 JACKSONVILLE FL 32256	36-43-26-02-0000D.0280 17081 OAKSTEAD DR ALVA FL 33920	RIVER HALL COUNTRY CLUB PH ONE DESC IN INST#2005-153068 BLK D LOT 28	375
RH VENTURE III LLC 7807 BAYMEADOWS RD E STE 205 JACKSONVILLE FL 32256	36-43-26-02-0000D.0290 17069 OAKSTEAD DR ALVA FL 33920	RIVER HALL COUNTRY CLUB PH ONE DESC IN INST#2005-153068 BLK D LOT 29	376
LENNAR HOMES LLC 10481 BEN C PRATT/6 MILE CYPRESS PKWY FORT MYERS FL 33966	36-43-26-02-0000D.0300 17051 OAKSTEAD DR ALVA FL 33920	RIVER HALL COUNTRY CLUB PH ONE DESC IN INST#2005-153068 BLK D LOT 30	377
RH VENTURE III LLC 7807 BAYMEADOWS RD E STE 205 JACKSONVILLE FL 32256	36-43-26-02-0000D.0310 17039 OAKSTEAD DR ALVA FL 33920	RIVER HALL COUNTRY CLUB PH ONE DESC IN INST#2005-153068 BLK D LOT 31	378
PULTE HOME COMPANY LLC 24311 WALDEN CENTER DR STE 300 BONITA SPRINGS FL 34134	36-43-26-02-0000D.0320 17033 OAKSTEAD DR ALVA FL 33920	RIVER HALL COUNTRY CLUB PH ONE DESC IN INST#2005-153068 BLK D LOT 32	379
PULTE HOME COMPANY LLC 24311 WALDEN CENTER DR STE 300 BONITA SPRINGS FL 34134	36-43-26-02-0000D.0330 17027 OAKSTEAD DR ALVA FL 33920	RIVER HALL COUNTRY CLUB PH ONE DESC IN INST#2005-153068 BLK D LOT 33	380
PULTE HOME COMPANY LLC 24311 WALDEN CENTER DR STE 300 BONITA SPRINGS FL 34134	36-43-26-02-0000D.0340 17021 OAKSTEAD DR ALVA FL 33920	RIVER HALL COUNTRY CLUB PH ONE DESC IN INST#2005-153068 BLK D LOT 34	381
PULTE HOME COMPANY LLC 24311 WALDEN CENTER DR STE 300 BONITA SPRINGS FL 34134	36-43-26-02-0000D.0350 17015 OAKSTEAD DR ALVA FL 33920	RIVER HALL COUNTRY CLUB PH ONE DESC IN INST#2005-153068 BLK D LOT 35	382
PULTE HOME COMPANY LLC 24311 WALDEN CENTER DR STE 300 BONITA SPRINGS FL 34134	36-43-26-02-0000D.0360 17009 OAKSTEAD DR ALVA FL 33920	RIVER HALL COUNTRY CLUB PH ONE DESC IN INST#2005-153068 BLK D LOT 36	383
PULTE HOME COMPANY LLC 24311 WALDEN CENTER DR STE 300 BONITA SPRINGS FL 34134	36-43-26-02-0000D.0370 17003 OAKSTEAD DR ALVA FL 33920	RIVER HALL COUNTRY CLUB PH ONE DESC IN INST#2005-153068 BLK D LOT 37	384
TREML BERNARD J & JEANNE M TR 3124 MOSS WAY ALVA FL 33920	36-43-26-02-0000D.0380 3124 MOSS WAY ALVA FL 33920	RIVER HALL COUNTRY CLUB PH ONE DESC IN INST#2005-153068 BLK D LOT 38	385
PULTE HOME COMPANY LLC 24311 WALDEN CENTER DR #300 BONITA SPRINGS FL 34134	36-43-26-02-0000D.0390 3120 MOSS WAY ALVA FL 33920	RIVER HALL COUNTRY CLUB PH ONE DESC IN INST#2005-153068 BLK D LOT 39	386
PULTE HOME COMPANY LLC 24311 WALDEN CENTER DR #300 BONITA SPRINGS FL 34134	36-43-26-02-0000D.0400 3116 MOSS WAY ALVA FL 33920	RIVER HALL COUNTRY CLUB PH ONE DESC IN INST#2005-153068 BLK D LOT 40	387
ALTIER WILLIAM H & 1444 COLDBURN DR ZANESVILLE OH 43701	36-43-26-02-0000D.0410 3112 MOSS WAY ALVA FL 33920	RIVER HALL COUNTRY CLUB PH ONE DESC IN INST#2005-153068 BLK D LOT 41	388
HENSLEY JAMES +	36-43-26-02-0000D.0420	RIVER HALL COUNTRY CLUB	389

3108 MOSS WAY ALVA FL 33920	3108 MOSS WAY ALVA FL 33920	PH ONE DESC IN INST#2005-153068 BLK D LOT 42	
COREY MARTA + 17001 SUNNY LAKE CT ALVA FL 33920	36-43-26-02-0000E.0010 17001 SUNNY LAKE CT ALVA FL 33920	RIVER HALL COUNTRY CLUB PH ONE DESC IN INST#2005-153068 BLK E LOT 1	390
LUNDQUIST JOSEPH+ GEORGETTE TR 17005 SUNNY LAKE CT ALVA FL 33920	36-43-26-02-0000E.0020 17005 SUNNY LAKE CT ALVA FL 33920	RIVER HALL COUNTRY CLUB PH ONE DESC IN INST#2005-153068 BLK E LOT 2	391
POLAND BURT Y + 17009 SUNNY LAKE CT ALVA FL 33920	36-43-26-02-0000E.0030 17009 SUNNY LAKE CT ALVA FL 33920	RIVER HALL COUNTRY CLUB PH ONE DESC IN INST#2005-153068 BLK E LOT 3	392
RH VENTURE III LLC 7807 BAYMEADOWS RD E STE 205 JACKSONVILLE FL 32256	36-43-26-02-0000E.0040 17013 SUNNY LAKE CT ALVA FL 33920	RIVER HALL COUNTRY CLUB PH ONE DESC IN INST#2005-153068 BLK E LOT 4	393
RH VENTURE III LLC 7807 BAYMEADOWS RD E STE 205 JACKSONVILLE FL 32256	36-43-26-02-0000E.0050 17019 SUNNY LAKE CT ALVA FL 33920	RIVER HALL COUNTRY CLUB PH ONE DESC IN INST#2005-153068 BLK E LOT 5	394
RH VENTURE III LLC 7807 BAYMEADOWS RD E STE 205 JACKSONVILLE FL 32256	36-43-26-02-0000E.0060 17025 SUNNY LAKE CT ALVA FL 33920	RIVER HALL COUNTRY CLUB PH ONE DESC IN INST#2005-153068 BLK E LOT 6	395
RH VENTURE III LLC 7807 BAYMEADOWS RD E STE 205 JACKSONVILLE FL 32256	36-43-26-02-0000E.0070 17031 SUNNY LAKE CT ALVA FL 33920	RIVER HALL COUNTRY CLUB PH ONE DESC IN INST#2005-153068 BLK E LOT 7	396
BARNES ROBERT F & FRIEDA A TR 17037 SUNNY LAKE CT ALVA FL 33920	36-43-26-02-0000E.0080 17037 SUNNY LAKE CT ALVA FL 33920	RIVER HALL COUNTRY CLUB PH ONE DESC IN INST#2005-153068 BLK E LOT 8	397
RH VENTURE III LLC 7807 BAYMEADOWS RD E STE 205 JACKSONVILLE FL 32256	36-43-26-02-0000E.0090 17041 SUNNY LAKE CT ALVA FL 33920	RIVER HALL COUNTRY CLUB PH ONE DESC IN INST#2005-153068 BLK E LOT 9	398
RH VENTURE III LLC 7807 BAYMEADOWS RD E STE 205 JACKSONVILLE FL 32256	36-43-26-02-0000E.0100 17047 SUNNY LAKE CT ALVA FL 33920	RIVER HALL COUNTRY CLUB PH ONE DESC IN INST#2005-153068 BLK E LOT 10	399
THORNBERRY ROGER W 3087 SAGITTARIA LN ALVA FL 33920	36-43-26-02-0000E.0110 3087 SAGITTARIA LN ALVA FL 33920	RIVER HALL COUNTRY CLUB PH ONE DESC IN INST#2005-153068 BLK E LOT 11	400
RH VENTURE III LLC 7807 BAYMEADOWS RD E STE 205 JACKSONVILLE FL 32256	36-43-26-02-0000E.0120 3081 SAGITTARIA LN ALVA FL 33920	RIVER HALL COUNTRY CLUB PH ONE DESC IN INST#2005-153068 BLK E LOT 12	401
RH VENTURE III LLC 7807 BAYMEADOWS RD E STE 205 JACKSONVILLE FL 32256	36-43-26-02-0000E.0130 3075 SAGITTARIA LN ALVA FL 33920	RIVER HALL COUNTRY CLUB PH ONE DESC IN INST#2005-153068 BLK E LOT 13	402
PULTE HOME COMPANY LLC 24311 WALDEN CENTER DR #300 BONITA SPRINGS FL 34134	36-43-26-02-0000E.0140 3069 SAGITTARIA LN ALVA FL 33920	RIVER HALL COUNTRY CLUB PH ONE DESC IN INST#2005-153068 BLK E LOT 14	403
PULTE HOME COMPANY LLC	36-43-26-02-0000E.0150	RIVER HALL COUNTRY CLUB	404

24311 WALDEN CENTER DR #300 BONITA SPRINGS FL 34134	3063 SAGITTARIA LN ALVA FL 33920	PH ONE DESC IN INST#2005-153068 BLK E LOT 15	
PULTE HOME COMPANY LLC 24311 WALDEN CENTER DR STE 300 BONITA SPRINGS FL 34134	36-43-26-02-0000E.0160 3057 SAGITTARIA LN ALVA FL 33920	RIVER HALL COUNTRY CLUB PH ONE DESC IN INST#2005-153068 BLK E LOT 16	405
PULTE HOME COMPANY LLC 24311 WALDEN CENTER DR STE 300 BONITA SPRINGS FL 34134	36-43-26-02-0000E.0170 3051 SAGITTARIA LN ALVA FL 33920	RIVER HALL COUNTRY CLUB PH ONE DESC IN INST#2005-153068 BLK E LOT 17	406
PULTE HOME COMPANY LLC 24311 WALDEN CENTER DR STE 300 BONITA SPRINGS FL 34134	36-43-26-02-0000E.0180 3045 SAGITTARIA LN ALVA FL 33920	RIVER HALL COUNTRY CLUB PH ONE DESC IN INST#2005-153068 BLK E LOT 18	407
OLANDER THOMAS J & SUSAN M 3037 SAGITTARIA LN ALVA FL 33920	36-43-26-02-0000E.0190 3037 SAGITTARIA LN ALVA FL 33920	RIVER HALL COUNTRY CLUB PH ONE DESC IN INST#2005-153068 BLK E LOT 19	408
PULTE HOME COMPANY LLC 24311 WALDEN CENTER DR STE 300 BONITA SPRINGS FL 34134	36-43-26-02-0000E.0200 3031 SAGITTARIA LN ALVA FL 33920	RIVER HALL COUNTRY CLUB PH ONE DESC IN INST#2005-153068 BLK E LOT 20	409
PULTE HOME COMPANY LLC 24311 WALDEN CENTER DR STE 300 BONITA SPRINGS FL 34134	36-43-26-02-0000E.0210 3019 SAGITTARIA LN ALVA FL 33920	RIVER HALL COUNTRY CLUB PH ONE DESC IN INST#2005-153068 BLK E LOT 21	410
PULTE HOME COMPANY LLC 24311 WALDEN CENTER DR STE 300 BONITA SPRINGS FL 34134	36-43-26-02-0000E.0220 3011 SAGITTARIA LN ALVA FL 33920	RIVER HALL COUNTRY CLUB PH ONE DESC IN INST#2005-153068 BLK E LOT 22	411
PULTE HOME COMPANY LLC 24311 WALDEN CENTER DR STE 300 BONITA SPRINGS FL 34134	36-43-26-02-0000E.0230 3007 SAGITTARIA LN ALVA FL 33920	RIVER HALL COUNTRY CLUB PH ONE DESC IN INST#2005-153068 BLK E LOT 23	412
PULTE HOME COMPANY LLC 24311 WALDEN CENTER DR #300 BONITA SPRINGS FL 34134	36-43-26-02-0000E.0240 3001 SAGITTARIA LN ALVA FL 33920	RIVER HALL COUNTRY CLUB PH ONE DESC IN INST#2005-153068 BLK E LOT 24	413
LEAHEY THOMAS J TR 3000 SAGITTARIA LN ALVA FL 33920	36-43-26-02-0000E.0250 3000 SAGITTARIA LN ALVA FL 33920	RIVER HALL COUNTRY CLUB PH ONE DESC IN INST#2005-153068 BLK E LOT 25	414
STEVENS ROYCE L JR + JEAN L 3006 SAGITTARIA LN ALVA FL 33920	36-43-26-02-0000E.0260 3006 SAGITTARIA LN ALVA FL 33920	RIVER HALL COUNTRY CLUB PH ONE DESC IN INST#2005-153068 BLK E LOT 26	415
PULTE HOME COMPANY LLC 24311 WALDEN CENTER DR STE 300 BONITA SPRINGS FL 34134	36-43-26-02-0000E.0270 3012 SAGITTARIA LN ALVA FL 33920	RIVER HALL COUNTRY CLUB PH ONE DESC IN INST#2005-153068 BLK E LOT 27	416
PULTE HOME COMPANY LLC 24311 WALDEN CENTER DR STE 300 BONITA SPRINGS FL 34134	36-43-26-02-0000E.0280 3018 SAGITTARIA LN ALVA FL 33920	RIVER HALL COUNTRY CLUB PH ONE DESC IN INST#2005-153068 BLK E LOT 28	417
PULTE HOME COMPANY LLC 24311 WALDEN CENTER DR STE 300 BONITA SPRINGS FL 34134	36-43-26-02-0000E.0290 3024 SAGITTARIA LN ALVA FL 33920	RIVER HALL COUNTRY CLUB PH ONE DESC IN INST#2005-153068 BLK E LOT 29	418
PULTE HOME COMPANY LLC	36-43-26-02-0000E.0300	RIVER HALL COUNTRY CLUB	419

24311 WALDEN CENTER DR STE 300 BONITA SPRINGS FL 34134	3030 SAGITTARIA LN ALVA FL 33920	PH ONE DESC IN INST#2005-153068 BLK E LOT 30	
PULTE HOME COMPANY LLC 24311 WALDEN CENTER DR STE 300 BONITA SPRINGS FL 34134	36-43-26-02-0000E.0310 3036 SAGITTARIA LN ALVA FL 33920	RIVER HALL COUNTRY CLUB PH ONE DESC IN INST#2005-153068 BLK E LOT 31	420
PULTE HOME COMPANY LLC 24311 WALDEN CENTER DR STE 300 BONITA SPRINGS FL 34134	36-43-26-02-0000E.0320 3042 SAGITTARIA LN ALVA FL 33920	RIVER HALL COUNTRY CLUB PH ONE DESC IN INST#2005-153068 BLK E LOT 32	421
PULTE HOME COMPANY LLC 24311 WALDEN CENTER DR STE 300 BONITA SPRINGS FL 34134	36-43-26-02-0000E.0330 3048 SAGITTARIA LN ALVA FL 33920	RIVER HALL COUNTRY CLUB PH ONE DESC IN INST#2005-153068 BLK E LOT 33	422
PULTE HOME COMPANY LLC 24311 WALDEN CENTER DR STE 300 BONITA SPRINGS FL 34134	36-43-26-02-0000E.0340 3054 SAGITTARIA LN ALVA FL 33920	RIVER HALL COUNTRY CLUB PH ONE DESC IN INST#2005-153068 BLK E LOT 34	423
PULTE HOME COMPANY LLC 24311 WALDEN CENTER DR STE 300 BONITA SPRINGS FL 34134	36-43-26-02-0000E.0350 3060 SAGITTARIA LN ALVA FL 33920	RIVER HALL COUNTRY CLUB PH ONE DESC IN INST#2005-153068 BLK E LOT 35	424
PULTE HOME COMPANY LLC 24311 WALDEN CENTER DR #300 BONITA SPRINGS FL 34134	36-43-26-02-0000E.0360 3066 SAGITTARIA LN ALVA FL 33920	RIVER HALL COUNTRY CLUB PH ONE DESC IN INST#2005-153068 BLK E LOT 36	425
RH VENTURE III LLC 7807 BAYMEADOWS RD E STE 205 JACKSONVILLE FL 32256	36-43-26-02-0000E.0370 3070 SAGITTARIA LN ALVA FL 33920	RIVER HALL COUNTRY CLUB PH ONE DESC IN INST#2005-153068 BLK E LOT 37	426
RH VENTURE III LLC 7807 BAYMEADOWS RD E STE 205 JACKSONVILLE FL 32256	36-43-26-02-0000E.0380 3076 SAGITTARIA LN ALVA FL 33920	RIVER HALL COUNTRY CLUB PH ONE DESC IN INST#2005-153068 BLK E LOT 38	427
RH VENTURE III LLC 7807 BAYMEADOWS RD E STE 205 JACKSONVILLE FL 32256	36-43-26-02-0000E.0390 3082 SAGITTARIA LN ALVA FL 33920	RIVER HALL COUNTRY CLUB PH ONE DESC IN INST#2005-153068 BLK E LOT 39	428
RASHFORD RAMON P + 3088 SAGITTARIA LN ALVA FL 33920	36-43-26-02-0000E.0400 3088 SAGITTARIA LN ALVA FL 33920	RIVER HALL COUNTRY CLUB PH ONE DESC IN INST#2005-153068 BLK E LOT 40	429
GARCELON JOHN F & MARY L 3094 SAGITTARIA LN ALVA FL 33920	36-43-26-02-0000E.0410 3094 SAGITTARIA LN ALVA FL 33920	RIVER HALL COUNTRY CLUB PH ONE DESC IN INST#2005-153068 BLK E LOT 41	430
JAMISON DAWN M 3100 SAGITTARIA LN ALVA FL 33920	36-43-26-02-0000E.0420 3100 SAGITTARIA LN ALVA FL 33920	RIVER HALL COUNTRY CLUB PH ONE DESC IN INST#2005-153068 BLK E LOT 42	431
ROELLER JOHN W SR TR + 3106 SAGITTARIA LN ALVA FL 33920	36-43-26-02-0000E.0430 3106 SAGITTARIA LN ALVA FL 33920	RIVER HALL COUNTRY CLUB PH ONE DESC IN INST#2005-153068 BLK E LOT 43	432
RH VENTURE III LLC 7807 BAYMEADOWS RD E STE 205 JACKSONVILLE FL 32256	36-43-26-02-0000E.0440 3112 SAGITTARIA LN ALVA FL 33920	RIVER HALL COUNTRY CLUB PH ONE DESC IN INST#2005-153068 BLK E LOT 44	433
LAVIGNE GARY G + MARY B	36-43-26-02-0000E.0450	RIVER HALL COUNTRY CLUB	434

3111 SAGITTARIA LN ALVA FL 33920	3111 SAGITTARIA LN ALVA FL 33920	PH ONE DESC IN INST#2005-153068 BLK E LOT 45	
RH VENTURE III LLC 7807 BAYMEADOWS RD E STE 205 JACKSONVILLE FL 32256	36-43-26-02-0000E.0460 3105 SAGITTARIA LN ALVA FL 33920	RIVER HALL COUNTRY CLUB PH ONE DESC IN INST#2005-153068 BLK E LOT 46	435
POLVINO JOSEPH F + KIMBERLY + ROB POLVINO 2445 JUNE OAK CT OVIDO FL 32766	36-43-26-02-0000E.0470 3099 SAGITTARIA LN ALVA FL 33920	RIVER HALL COUNTRY CLUB PH ONE DESC IN INST#2005-153068 BLK E LOT 47	436
RH VENTURE III LLC 7807 BAYMEADOWS RD E STE 205 JACKSONVILLE FL 32256	36-43-26-02-0000E.0480 17038 SUNNY LAKE CT ALVA FL 33920	RIVER HALL COUNTRY CLUB PH ONE DESC IN INST#2005-153068 BLK E LOT 48	437
RH VENTURE III LLC 7807 BAYMEADOWS RD E STE 205 JACKSONVILLE FL 32256	36-43-26-02-0000E.0490 17030 SUNNY LAKE CT ALVA FL 33920	RIVER HALL COUNTRY CLUB PH ONE DESC IN INST#2005-153068 BLK E LOT 49	438
RH VENTURE III LLC 7807 BAYMEADOWS RD E STE 205 JACKSONVILLE FL 32256	36-43-26-02-0000E.0500 17024 SUNNY LAKE CT ALVA FL 33920	RIVER HALL COUNTRY CLUB PH ONE DESC IN INST#2005-153068 BLK E LOT 50	439
ALBERT WILLIAM V + 17018 SUNNY LAKE CT ALVA FL 33920	36-43-26-02-0000E.0510 17018 SUNNY LAKE CT ALVA FL 33920	RIVER HALL COUNTRY CLUB PH ONE DESC IN INST#2005-153068 BLK E LOT 51	440
RHCC LLC 2970 LUCKIE RD WESTON FL 33331	36-43-26-02-0000G.0210 3377 CHESTNUT GROVE DR ALVA FL 33920	RIVER HALL COUNTRY CLUB PH ONE DESC IN INST#2005-153068 BLK G LOT 21	441
RHCC LLC 2970 LUCKIE RD WESTON FL 33331	36-43-26-02-0000G.0220 3383 CHESTNUT GROVE DR ALVA FL 33920	RIVER HALL COUNTRY CLUB PH ONE DESC IN INST#2005-153068 BLK G LOT 22	442
RHCC LLC 2970 LUCKIE RD WESTON FL 33331	36-43-26-02-0000G.0230 3389 CHESTNUT GROVE DR ALVA FL 33920	RIVER HALL COUNTRY CLUB PH ONE DESC IN INST#2005-153068 BLK G LOT 23	443
RHCC LLC 2970 LUCKIE RD WESTON FL 33331	36-43-26-02-0000G.0240 3393 CHESTNUT GROVE DR ALVA FL 33920	RIVER HALL COUNTRY CLUB PH ONE DESC IN INST#2005-153068 BLK G LOT 24	444
RHCC LLC 2970 LUCKIE RD WESTON FL 33331	36-43-26-02-0000G.0250 3399 CHESTNUT GROVE DR ALVA FL 33920	RIVER HALL COUNTRY CLUB PH ONE DESC IN INST#2005-153068 BLK G LOT 25	445
RHCC LLC 2970 LUCKIE RD WESTON FL 33331	36-43-26-02-0000G.0260 3405 CHESTNUT GROVE DR ALVA FL 33920	RIVER HALL COUNTRY CLUB PH ONE DESC IN INST#2005-153068 BLK G LOT 26	446
SANGIULIANO JOHN + BARBARA 3408 CHESTNUT GROVE DR ALVA FL 33920	36-43-26-02-0000G.0270 3408 CHESTNUT GROVE DR ALVA FL 33920	RIVER HALL COUNTRY CLUB PH ONE DESC IN INST#2005-153068 BLK G LOT 27	447
RHCC LLC 2970 LUCKIE RD WESTON FL 33331	36-43-26-02-0000G.0280 3404 CHESTNUT GROVE DR ALVA FL 33920	RIVER HALL COUNTRY CLUB PH ONE DESC IN INST#2005-153068 BLK G LOT 28	448
LANCASTER TIMOTHY ALLEN &	36-43-26-02-0000G.0290	RIVER HALL COUNTRY CLUB	449

3398 CHESTNUT GROVE DR ALVA FL 33920	3398 CHESTNUT GROVE DR ALVA FL 33920	PH ONE DESC IN INST#2005-153068 BLK G LOT 29	
SKINNER JAMES W 3392 CHESTNUT GROVE DR ALVA FL 33920	36-43-26-02-0000G.0300 3392 CHESTNUT GROVE DR ALVA FL 33920	RIVER HALL COUNTRY CLUB PH ONE DESC IN INST#2005-153068 BLK G LOT 30	450
BLUHM JEFFREY E & 3388 CHESTNUT GROVE DR ALVA FL 33920	36-43-26-02-0000G.0310 3388 CHESTNUT GROVE DR ALVA FL 33920	RIVER HALL COUNTRY CLUB PH ONE DESC IN INST#2005-153068 BLK G LOT 31	451
PERKINS TERRY + LAURA 3130 WALNUT GROVE LANE ALVA FL 33920	36-43-26-02-0000G.0320 3384 CHESTNUT GROVE DR ALVA FL 33920	RIVER HALL COUNTRY CLUB PH ONE DESC IN INST#2005-153068 BLK G LOT 32	452
MITCHELL KENNETH D + SONJA M 3380 CHESTNUT GROVE DR ALVA FL 33920	36-43-26-02-0000G.0330 3380 CHESTNUT GROVE DR ALVA FL 33920	RIVER HALL COUNTRY CLUB PH ONE DESC IN INST#2005-153068 BLK G LOT 33	453
TEMPESTA KIM TR 3376 CHESTNUT GROVE DR ALVA FL 33920	36-43-26-02-0000G.0340 3376 CHESTNUT GROVE DR ALVA FL 33920	RIVER HALL COUNTRY CLUB PH ONE DESC IN INST#2005-153068 BLK G LOT 34	454
HARRIS DAVID D TR 3306 CHESTNUT GROVE DR ALVA FL 33920	36-43-26-02-0000G.0430 3306 CHESTNUT GROVE DR ALVA FL 33920	RIVER HALL COUNTRY CLUB PH ONE DESC IN INST#2005-153068 BLK G LOT 43	455
RHCC LLC 2970 LUCKIE RD WESTON FL 33331	36-43-26-02-0000G.0440 3300 CHESTNUT GROVE DR ALVA FL 33920	RIVER HALL COUNTRY CLUB PH ONE DESC IN INST#2005-153068 BLK G LOT 44	456
RIVER HALL CDD WRATHELL HUNT & ASSOCIATES LLC 2300 GLADES RD STE 410W BOCA RATON FL 33431	36-43-26-02-000D8.0000 RIVER HALL COUNTRY CLUB C/E ALVA FL 33920	RIVER HALL COUNTRY CLUB PH ONE DESC IN INST#2005-153068 TRACT D-8	457
RIVER HALL CDD WRATHELL HUNT & ASSOCIATES LLC 2300 GLADES RD STE 410W BOCA RATON FL 33431	36-43-26-02-000D9.0000 RIVER HALL COUNTRY CLUB C/E ALVA FL 33920	RIVER HALL COUNTRY CLUB PH ONE DESC IN INST#2005-153068 TRACT D-9	458
RIVER HALL CDD WRATHELL HUNT & ASSOCIATES LLC 2300 GLADES RD STE 410W BOCA RATON FL 33431	36-43-26-02-00B13.0000 SUBMERGED ALVA FL	RIVER HALL COUNTRY CLUB PH ONE DESC IN INST#2005-153068 TRACT B-13	459
RIVER HALL CDD WRATHELL HUNT & ASSOCIATES LLC 2300 GLADES RD STE 410W BOCA RATON FL 33431	36-43-26-02-00B14.0000 SUBMERGED ALVA FL	RIVER HALL COUNTRY CLUB PH ONE DESC IN INST#2005-153068 TRACT B-14	460
RIVER HALL CDD WRATHELL HUNT & ASSOCIATES LLC 2300 GLADES RD STE 410W BOCA RATON FL 33431	36-43-26-02-00B15.0000 SUBMERGED ALVA FL	RIVER HALL COUNTRY CLUB PH ONE DESC IN INST#2005-153068 TRACT B-15	461
RIVER HALL CDD WRATHELL HUNT & ASSOCIATES LLC	36-43-26-02-00D10.0000 RIVER HALL COUNTRY CLUB C/E ALVA FL 33920	RIVER HALL COUNTRY CLUB PH ONE DESC IN INST#2005-153068 TRACT D-10	462

2300 GLADES RD STE 410W
BOCA RATON FL 33431

PULTE HOME COMPANY LLC 24311 WALDEN CENTER DR #300 BONITA SPRINGS FL 34134	36-43-26-03-0000D.0550 17109 OAKSTEAD DR ALVA FL 33920	RIVER HALL COUNTRY CLUB PHASE TWO DESC IN INST#2006- 409514 BLK D LOT 55	463
PULTE HOME COMPANY LLC 24311 WALDEN CENTER DR #300 BONITA SPRINGS FL 34134	36-43-26-03-0000D.0780 17098 OAKSTEAD DR ALVA FL 33920	RIVER HALL COUNTRY CLUB PHASE TWO DESC IN INST#2006- 409514 BLK D LOT 78	464
PULTE HOME COMPANY LLC 24311 WALDEN CENTER DR #300 BONITA SPRINGS FL 34134	36-43-26-03-0000E.0520 2997 SAGITTARIA LN ALVA FL 33920	RIVER HALL COUNTRY CLUB PHASE TWO DESC IN INST#2006- 409514 BLK E LOT 52	465
PULTE HOME COMPANY LLC 24311 WALDEN CENTER DR STE 300 BONITA SPRINGS FL 34134	36-43-26-03-0000E.0700 2988 SAGITTARIA LN ALVA FL 33920	RIVER HALL COUNTRY CLUB PHASE TWO DESC IN INST#2006- 409514 BLK E LOT 70	466
LEIGHTON HARRY J & JOAN B TR 17100 EASY STREAM CT ALVA FL 33920	36-43-26-03-0000E.0710 17100 EASY STREAM CT ALVA FL 33920	RIVER HALL COUNTRY CLUB PHASE TWO DESC IN INST#2006- 409514 BLK E LOT 71	467
PULTE HOME COMPANY LLC 24311 WALDEN CENTER DR STE 300 BONITA SPRINGS FL 34134	36-43-26-03-0000E.0720 17110 EASY STREAM CT ALVA FL 33920	RIVER HALL COUNTRY CLUB PHASE TWO DESC IN INST#2006- 409514 BLK E LOT 72	468
PULTE HOME COMPANY LLC 24311 WALDEN CENTER DR STE 300 BONITA SPRINGS FL 34134	36-43-26-03-0000E.0730 17120 EASY STREAM CT ALVA FL 33920	RIVER HALL COUNTRY CLUB PHASE TWO DESC IN INST#2006- 409514 BLK E LOT 73	469
PULTE HOME COMPANY LLC 24311 WALDEN CENTER DR STE 300 BONITA SPRINGS FL 34134	36-43-26-03-0000E.0740 17130 EASY STREAM CT ALVA FL 33920	RIVER HALL COUNTRY CLUB PHASE TWO DESC IN INST#2006- 409514 BLK E LOT 74	470
PULTE HOME COMPANY LLC 24311 WALDEN CENTER DR STE 300 BONITA SPRINGS FL 34134	36-43-26-03-0000E.0750 17140 EASY STREAM CT ALVA FL 33920	RIVER HALL COUNTRY CLUB PHASE TWO DESC IN INST#2006- 409514 BLK E LOT 75	471
FARBER DAVID MARC & 3153 WALNUT GROVE LN ALVA FL 33920	36-43-26-03-0000F.0010 3153 WALNUT GROVE LN ALVA FL 33920	RIVER HALL COUNTRY CLUB PHASE TWO DESC IN INST#2006- 409514 BLK F LOT 1	472
WILSON JUSTIN & MELISSA 3147 WALNUT GROVE LN ALVA FL 33920	36-43-26-03-0000F.0020 3147 WALNUT GROVE LN ALVA FL 33920	RIVER HALL COUNTRY CLUB PHASE TWO DESC IN INST#2006- 409514 BLK F LOT 2	473
BINKOWSKI RICHARD ROBERT & 714 S STATE ST OSCODA MI 48750	36-43-26-03-0000F.0030 3141 WALNUT GROVE LN ALVA FL 33920	RIVER HALL COUNTRY CLUB PHASE TWO DESC IN INST#2006- 409514 BLK F LOT 3	474
PULTE HOME COMPANY LLC 24311 WALDEN CENTER DR STE 300 BONITA SPRINGS FL 34134	36-43-26-03-0000F.0040 3135 WALNUT GROVE LN ALVA FL 33920	RIVER HALL COUNTRY CLUB PHASE TWO DESC IN INST#2006- 409514 BLK F LOT 4	475
PULTE HOME COMPANY LLC 24311 WALDEN CENTER DR STE 300 BONITA SPRINGS FL 34134	36-43-26-03-0000F.0050 3129 WALNUT GROVE LN ALVA FL 33920	RIVER HALL COUNTRY CLUB PHASE TWO DESC IN INST#2006- 409514 BLK F LOT 5	476
BROCKMAN FREDERICK P & 3123 WALNUT GROVE LN	36-43-26-03-0000F.0060 3123 WALNUT GROVE LN	RIVER HALL COUNTRY CLUB PHASE TWO DESC IN INST#2006-	477

ALVA FL 33920	ALVA FL 33920	409514 BLK F LOT 6	
SWITAJ LAWRENCE & PATRICIA 583 SOUTHSORE DR OXFORD MI 48371	36-43-26-03-0000F.0070 3117 WALNUT GROVE LN ALVA FL 33920	RIVER HALL COUNTRY CLUB PHASE TWO DESC IN INST#2006- 409514 BLK F LOT 7	478
PULTE HOME COMPANY LLC 24311 WALDEN CENTER DR STE 300 BONITA SPRINGS FL 34134	36-43-26-03-0000F.0080 3111 WALNUT GROVE LN ALVA FL 33920	RIVER HALL COUNTRY CLUB PHASE TWO DESC IN INST#2006- 409514 BLK F LOT 8	479
PULTE HOME COMPANY LLC 24311 WALDEN CENTER DR STE 300 BONITA SPRINGS FL 34134	36-43-26-03-0000F.0090 3105 WALNUT GROVE LN ALVA FL 33920	RIVER HALL COUNTRY CLUB PHASE TWO DESC IN INST#2006- 409514 BLK F LOT 9	480
DUKES SCOTT & SHANNON MARIE 3108 WALNUT GROVE LN ALVA FL 33920	36-43-26-03-0000F.0440 3108 WALNUT GROVE LN ALVA FL 33920	RIVER HALL COUNTRY CLUB PHASE TWO DESC IN INST#2006- 409514 BLK F LOT 44	481
ALBANO NANETTE & MARK + 3112 WALNUT GROVE LN ALVA FL 33920	36-43-26-03-0000F.0450 3112 WALNUT GROVE LN ALVA FL 33920	RIVER HALL COUNTRY CLUB PHASE TWO DESC IN INST#2006- 409514 BLK F LOT 45	482
PULTE HOME COMPANY LLC 24311 WALDEN CENTER DR STE 300 BONITA SPRINGS FL 34134	36-43-26-03-0000F.0460 3118 WALNUT GROVE LN ALVA FL 33920	RIVER HALL COUNTRY CLUB PHASE TWO DESC IN INST#2006- 409514 BLK F LOT 46	483
PAYNTER NELSON L & 3124 WALNUT GROVE LN ALVA FL 33920	36-43-26-03-0000F.0470 3124 WALNUT GROVE LN ALVA FL 33920	RIVER HALL COUNTRY CLUB PHASE TWO DESC IN INST#2006- 409514 BLK F LOT 47	484
PERKINS TERENCE J & LAURA J 3130 WALNUT GROVE LN ALVA FL 33920	36-43-26-03-0000F.0480 3130 WALNUT GROVE LN ALVA FL 33920	RIVER HALL COUNTRY CLUB PHASE TWO DESC IN INST#2006- 409514 BLK F LOT 48	485
CLARK TIMOTHY R & KATHRYN S 2370 THOMPSON RUN RD ZANESVILLE OH 43701	36-43-26-03-0000F.0490 3136 WALNUT GROVE LN ALVA FL 33920	RIVER HALL COUNTRY CLUB PHASE TWO DESC IN INST#2006- 409514 BLK F LOT 49	486
DOMMENICK JOSEPH J + 3142 WALNUT GROVE LN ALVA FL 33920	36-43-26-03-0000F.0500 3142 WALNUT GROVE LN ALVA FL 33920	RIVER HALL COUNTRY CLUB PHASE TWO DESC IN INST#2006- 409514 BLK F LOT 50	487
CARAPPELLA PAUL J & KATHY K TR 3148 WALNUT GROVE LN ALVA FL 33920	36-43-26-03-0000F.0510 3148 WALNUT GROVE LN ALVA FL 33920	RIVER HALL COUNTRY CLUB PHASE TWO DESC IN INST#2006- 409514 BLK F LOT 51	488
BERMAN MARK TR 3154 WALNUT GROVE LN ALVA FL 33920	36-43-26-03-0000F.0520 3154 WALNUT GROVE LN ALVA FL 33920	RIVER HALL COUNTRY CLUB PHASE TWO DESC IN INST#2006- 409514 BLK F LOT 52	489
RH VENTURE III LLC 7807 BAYMEADOWS RD E STE 205 JACKSONVILLE FL 32256	36-43-26-03-0000H.0010 17099 BISHOP BLVD ALVA FL 33920	RIVER HALL COUNTRY CLUB PHASE TWO DESC IN INST#2006- 409514 BLK H LOT 1	490
RH VENTURE III LLC 7807 BAYMEADOWS RD E STE 205 JACKSONVILLE FL 32256	36-43-26-03-0000H.0020 17087 BISHOP BLVD ALVA FL 33920	RIVER HALL COUNTRY CLUB PHASE TWO DESC IN INST#2006- 409514 BLK H LOT 2	491
RH VENTURE III LLC 7807 BAYMEADOWS RD E STE 205	36-43-26-03-0000H.0030 17075 BISHOP BLVD	RIVER HALL COUNTRY CLUB PHASE TWO DESC IN INST#2006-	492

JACKSONVILLE FL 32256	ALVA FL 33920	409514 BLK H LOT 3	
RH VENTURE III LLC 7807 BAYMEADOWS RD E STE 205 JACKSONVILLE FL 32256	36-43-26-03-0000H.0040 17063 BISHOP BLVD ALVA FL 33920	RIVER HALL COUNTRY CLUB PHASE TWO DESC IN INST#2006- 409514 BLK H LOT 4	493
RH VENTURE III LLC 7807 BAYMEADOWS RD E STE 205 JACKSONVILLE FL 32256	36-43-26-03-0000H.0050 17053 BISHOP BLVD ALVA FL 33920	RIVER HALL COUNTRY CLUB PHASE TWO DESC IN INST#2006- 409514 BLK H LOT 5	494
RH VENTURE III LLC 7807 BAYMEADOWS RD E STE 205 JACKSONVILLE FL 32256	36-43-26-03-0000H.0060 17041 BISHOP BLVD ALVA FL 33920	RIVER HALL COUNTRY CLUB PHASE TWO DESC IN INST#2006- 409514 BLK H LOT 6	495
RH VENTURE III LLC 7807 BAYMEADOWS RD E STE 205 JACKSONVILLE FL 32256	36-43-26-03-0000H.0070 17029 BISHOP BLVD ALVA FL 33920	RIVER HALL COUNTRY CLUB PHASE TWO DESC IN INST#2006- 409514 BLK H LOT 7	496
RH VENTURE III LLC 7807 BAYMEADOWS RD E STE 205 JACKSONVILLE FL 32256	36-43-26-03-0000H.0080 17017 BISHOP BLVD ALVA FL 33920	RIVER HALL COUNTRY CLUB PHASE TWO DESC IN INST#2006- 409514 BLK H LOT 8	497
RH VENTURE III LLC 7807 BAYMEADOWS RD E STE 205 JACKSONVILLE FL 32256	36-43-26-03-0000H.0090 17011 BISHOP BLVD ALVA FL 33920	RIVER HALL COUNTRY CLUB PHASE TWO DESC IN INST#2006- 409514 BLK H LOT 9	498
RH VENTURE III LLC 7807 BAYMEADOWS RD E STE 205 JACKSONVILLE FL 32256	36-43-26-03-0000H.0100 17000 BISHOP BLVD ALVA FL 33920	RIVER HALL COUNTRY CLUB PHASE TWO DESC IN INST#2006- 409514 BLK H LOT 10	499
RH VENTURE III LLC 7807 BAYMEADOWS RD E STE 205 JACKSONVILLE FL 32256	36-43-26-03-0000H.0110 17012 BISHOP BLVD ALVA FL 33920	RIVER HALL COUNTRY CLUB PHASE TWO DESC IN INST#2006- 409514 BLK H LOT 11	500
RH VENTURE III LLC 7807 BAYMEADOWS RD E STE 205 JACKSONVILLE FL 32256	36-43-26-03-0000H.0120 17018 BISHOP BLVD ALVA FL 33920	RIVER HALL COUNTRY CLUB PHASE TWO DESC IN INST#2006- 409514 BLK H LOT 12	501
RH VENTURE III LLC 7807 BAYMEADOWS RD E STE 205 JACKSONVILLE FL 32256	36-43-26-03-0000H.0130 3501 WATERWILLOW CT ALVA FL 33920	RIVER HALL COUNTRY CLUB PHASE TWO DESC IN INST#2006- 409514 BLK H LOT 13	502
RH VENTURE III LLC 7807 BAYMEADOWS RD E STE 205 JACKSONVILLE FL 32256	36-43-26-03-0000H.0140 3507 WATERWILLOW CT ALVA FL 33920	RIVER HALL COUNTRY CLUB PHASE TWO DESC IN INST#2006- 409514 BLK H LOT 14	503
RH VENTURE III LLC 7807 BAYMEADOWS RD E STE 205 JACKSONVILLE FL 32256	36-43-26-03-0000H.0150 3520 WATERWILLOW CT ALVA FL 33920	RIVER HALL COUNTRY CLUB PHASE TWO DESC IN INST#2006- 409514 BLK H LOT 15	504
RH VENTURE III LLC 7807 BAYMEADOWS RD E STE 205 JACKSONVILLE FL 32256	36-43-26-03-0000H.0190 17054 BISHOP BLVD ALVA FL 33920	RIVER HALL COUNTRY CLUB PHASE TWO DESC IN INST#2006- 409514 BLK H LOT 19	505
RH VENTURE III LLC 7807 BAYMEADOWS RD E STE 205 JACKSONVILLE FL 32256	36-43-26-03-0000H.0200 17066 BISHOP BLVD ALVA FL 33920	RIVER HALL COUNTRY CLUB PHASE TWO DESC IN INST#2006- 409514 BLK H LOT 20	506
RH VENTURE III LLC 7807 BAYMEADOWS RD E STE 205	36-43-26-03-0000H.0210 17078 BISHOP BLVD	RIVER HALL COUNTRY CLUB PHASE TWO DESC IN INST#2006-	507

JACKSONVILLE FL 32256	ALVA FL 33920	409514 BLK H LOT 21	
RH VENTURE III LLC 7807 BAYMEADOWS RD E STE 205 JACKSONVILLE FL 32256	36-43-26-03-0000H.0220 17090 BISHOP BLVD ALVA FL 33920	RIVER HALL COUNTRY CLUB PHASE TWO DESC IN INST#2006- 409514 BLK H LOT 22	508
RH VENTURE III LLC 7807 BAYMEADOWS RD E STE 205 JACKSONVILLE FL 32256	36-43-26-03-0000H.0230 17102 BISHOP BLVD ALVA FL 33920	RIVER HALL COUNTRY CLUB PHASE TWO DESC IN INST#2006- 409514 BLK H LOT 23	509
RH VENTURE III LLC 7807 BAYMEADOWS RD E STE 205 JACKSONVILLE FL 32256	36-43-26-03-0000J.0010 3400 WESTON MANOR DR ALVA FL 33920	RIVER HALL COUNTRY CLUB PHASE TWO DESC IN INST#2006- 409514 BLK J LOT 1	510
RH VENTURE III LLC 7807 BAYMEADOWS RD E STE 205 JACKSONVILLE FL 32256	36-43-26-03-0000J.0020 3398 WESTON MANOR DR ALVA FL 33920	RIVER HALL COUNTRY CLUB PHASE TWO DESC IN INST#2006- 409514 BLK J LOT 2	511
RH VENTURE III LLC 7807 BAYMEADOWS RD E STE 205 JACKSONVILLE FL 32256	36-43-26-03-0000J.0030 3394 WESTON MANOR DR ALVA FL 33920	RIVER HALL COUNTRY CLUB PHASE TWO DESC IN INST#2006- 409514 BLK J LOT 3	512
RH VENTURE III LLC 7807 BAYMEADOWS RD E STE 205 JACKSONVILLE FL 32256	36-43-26-03-0000J.0040 3390 WESTON MANOR DR ALVA FL 33920	RIVER HALL COUNTRY CLUB PHASE TWO DESC IN INST#2006- 409514 BLK J LOT 4	513
RH VENTURE III LLC 7807 BAYMEADOWS RD E STE 205 JACKSONVILLE FL 32256	36-43-26-03-0000J.0050 3388 WESTON MANOR DR ALVA FL 33920	RIVER HALL COUNTRY CLUB PHASE TWO DESC IN INST#2006- 409514 BLK J LOT 5	514
RH VENTURE III LLC 7807 BAYMEADOWS RD E STE 205 JACKSONVILLE FL 32256	36-43-26-03-0000J.0060 3382 WESTON MANOR DR ALVA FL 33920	RIVER HALL COUNTRY CLUB PHASE TWO DESC IN INST#2006- 409514 BLK J LOT 6	515
RH VENTURE III LLC 7807 BAYMEADOWS RD E STE 205 JACKSONVILLE FL 32256	36-43-26-03-0000J.0070 3376 WESTON MANOR DR ALVA FL 33920	RIVER HALL COUNTRY CLUB PHASE TWO DESC IN INST#2006- 409514 BLK J LOT 7	516
RH VENTURE III LLC 7807 BAYMEADOWS RD E STE 205 JACKSONVILLE FL 32256	36-43-26-03-0000J.0080 3370 WESTON MANOR DR ALVA FL 33920	RIVER HALL COUNTRY CLUB PHASE TWO DESC IN INST#2006- 409514 BLK J LOT 8	517
RH VENTURE III LLC 7807 BAYMEADOWS RD E STE 205 JACKSONVILLE FL 32256	36-43-26-03-0000K.0010 17250 WALNUT RUN DR ALVA FL 33920	RIVER HALL COUNTRY CLUB PHASE TWO DESC IN INST#2006- 409514 BLK K LOT 1	518
RH VENTURE III LLC 7807 BAYMEADOWS RD E STE 205 JACKSONVILLE FL 32256	36-43-26-03-0000K.0020 17254 WALNUT RUN DR ALVA FL 33920	RIVER HALL COUNTRY CLUB PHASE TWO DESC IN INST#2006- 409514 BLK K LOT 2	519
RH VENTURE III LLC 7807 BAYMEADOWS RD E STE 205 JACKSONVILLE FL 32256	36-43-26-03-0000K.0030 17258 WALNUT RUN DR ALVA FL 33920	RIVER HALL COUNTRY CLUB PHASE TWO DESC IN INST#2006- 409514 BLK K LOT 3	520
RH VENTURE III LLC 7807 BAYMEADOWS RD E STE 205 JACKSONVILLE FL 32256	36-43-26-03-0000K.0040 17262 WALNUT RUN DR ALVA FL 33920	RIVER HALL COUNTRY CLUB PHASE TWO DESC IN INST#2006- 409514 BLK K LOT 4	521
RH VENTURE III LLC 7807 BAYMEADOWS RD E STE 205	36-43-26-03-0000K.0050 17266 WALNUT RUN DR	RIVER HALL COUNTRY CLUB PHASE TWO DESC IN INST#2006-	522

JACKSONVILLE FL 32256	ALVA FL 33920	409514 BLK K LOT 5	
RH VENTURE III LLC 7807 BAYMEADOWS RD E STE 205 JACKSONVILLE FL 32256	36-43-26-03-0000K.0060 17270 WALNUT RUN DR ALVA FL 33920	RIVER HALL COUNTRY CLUB PHASE TWO DESC IN INST#2006- 409514 BLK K LOT 6	523
RH VENTURE III LLC 7807 BAYMEADOWS RD E STE 205 JACKSONVILLE FL 32256	36-43-26-03-0000K.0070 17274 WALNUT RUN DR ALVA FL 33920	RIVER HALL COUNTRY CLUB PHASE TWO DESC IN INST#2006- 409514 BLK K LOT 7	524
STARK ROBERT D JR & 17275 WALNUT RUN DR ALVA FL 33920	36-43-26-03-0000K.1220 17275 WALNUT RUN DR ALVA FL 33920	RIVER HALL COUNTRY CLUB PHASE TWO DESC IN INST#2006- 409514 BLK K LOT 122	525
MURRAY WILLIAM H JR 17271 WALNUT RUN DR ALVA FL 33920	36-43-26-03-0000K.1230 17271 WALNUT RUN DR ALVA FL 33920	RIVER HALL COUNTRY CLUB PHASE TWO DESC IN INST#2006- 409514 BLK K LOT 123	526
MILONA ARTHUR V TR 17267 WALNUT RUN DR ALVA FL 33920	36-43-26-03-0000K.1240 17267 WALNUT RUN DR ALVA FL 33920	RIVER HALL COUNTRY CLUB PHASE TWO DESC IN INST#2006- 409514 BLK K LOT 124	527
RHCC LLC 2970 LUCKIE RD WESTON FL 33331	36-43-26-03-0000K.1250 17263 WALNUT RUN DR ALVA FL 33920	RIVER HALL COUNTRY CLUB PHASE TWO DESC IN INST#2006- 409514 BLK K LOT 125	528
RHCC LLC 2970 LUCKIE RD WESTON FL 33331	36-43-26-03-0000K.1260 17259 WALNUT RUN DR ALVA FL 33920	RIVER HALL COUNTRY CLUB PHASE TWO DESC IN INST#2006- 409514 BLK K LOT 126	529
CARMICHAEL KATHY L 17255 WALNUT RUN DR ALVA FL 33920	36-43-26-03-0000K.1270 17255 WALNUT RUN DR ALVA FL 33920	RIVER HALL COUNTRY CLUB PHASE TWO DESC IN INST#2006- 409514 BLK K LOT 127	530
CEGELSKI ANDREW G TR 17251 WALNUT RUN DR ALVA FL 33920	36-43-26-03-0000K.1280 17251 WALNUT RUN DR ALVA FL 33920	RIVER HALL COUNTRY CLUB PHASE TWO DESC IN INST#2006- 409514 BLK K LOT 128	531
RIVER HALL COUNTRY CLUB 1600 W COLONIAL DR ORLANDO FL 32804	36-43-26-03-00A05.00CE RIGHT OF WAY ALVA FL 33920	RIVER HALL COUNTRY CLUB PHASE TWO DESC IN INST#2006- 409514 TRACT A-5	532
RIVER HALL COUNTRY CLUB 1600 W COLONIAL DR ORLANDO FL 32804	36-43-26-03-00A06.00CE RIGHT OF WAY ALVA FL 33920	RIVER HALL COUNTRY CLUB PHASE TWO DESC IN INST#2006- 409514 TRACT A-6	533
RIVER HALL COUNTRY CLUB 1600 W COLONIAL DR ORLANDO FL 32804	36-43-26-03-00A07.00CE RIGHT OF WAY ALVA FL 33920	RIVER HALL COUNTRY CLUB PHASE TWO DESC IN INST#2006- 409514 TRACT A-7	534
RIVER HALL COUNTRY CLUB 1600 W COLONIAL DR ORLANDO FL 32804	36-43-26-03-00A08.00CE RIGHT OF WAY ALVA FL 33920	RIVER HALL COUNTRY CLUB PHASE TWO DESC IN INST#2006- 409514 TRACT A-8	535
RIVER HALL CDD WRATHELL HUNT & ASSOCIATES LLC 2300 GLADES RD STE 410W BOCA RATON FL 33431	36-43-26-03-00B07.0000 RIVER HALL COUNTRY CLUB C/E ALVA FL 33920	RIVER HALL COUNTRY CLUB PHASE TWO DESC IN INST#2006- 409514 TRACT B-7	536
RIVER HALL CDD	36-43-26-03-00B08.0000	RIVER HALL COUNTRY CLUB	537

WRATHELL HUNT & ASSOCIATES LLC 2300 GLADES RD STE 410W BOCA RATON FL 33431	RIVER HALL COUNTRY CLUB C/E ALVA FL 33920	PHASE TWO DESC IN INST#2006-409514 TRACT B-8	
RIVER HALL CDD WRATHELL HUNT & ASSOCIATES LLC 2300 GLADES RD STE 410W BOCA RATON FL 33431	36-43-26-03-00B13.0000 RIVER HALL COUNTRY CLUB C/E ALVA FL 33920	RIVER HALL COUNTRY CLUB PHASE TWO DESC IN INST#2006-409514 TRACT B-13	538
RIVER HALL CDD WRATHELL HUNT & ASSOCIATES LLC 2300 GLADES RD STE 410W BOCA RATON FL 33431	36-43-26-03-00B14.0000 RIVER HALL COUNTRY CLUB C/E ALVA FL 33920	RIVER HALL COUNTRY CLUB PHASE TWO DESC IN INST#2006-409514 TRACT B-14	539
RIVER HALL CDD WRATHELL HUNT & ASSOCIATES LLC 2300 GLADES RD STE 410W BOCA RATON FL 33431	36-43-26-03-00B15.0000 RIVER HALL COUNTRY CLUB C/E ALVA FL 33920	RIVER HALL COUNTRY CLUB PHASE TWO DESC IN INST#2006-409514 TRACT B-15	540
RIVER HALL CDD WRATHELL HUNT & ASSOCIATES LLC 2300 GLADES RD STE 410W BOCA RATON FL 33431	36-43-26-03-00B16.0000 RIVER HALL COUNTRY CLUB C/E ALVA FL 33920	RIVER HALL COUNTRY CLUB PHASE TWO DESC IN INST#2006-409514 TRACT B-16	541
RIVER HALL CDD WRATHELL HUNT & ASSOCIATES LLC 2300 GLADES RD STE 410W BOCA RATON FL 33431	36-43-26-03-00D08.0000 RIVER HALL COUNTRY CLUB C/E ALVA FL 33920	RIVER HALL COUNTRY CLUB PHASE TWO DESC IN INST#2006-409514 TRACT D-8	542
RIVER HALL CDD WRATHELL HUNT & ASSOCIATES LLC 2300 GLADES RD STE 410W BOCA RATON FL 33431	36-43-26-03-00D09.0000 RIVER HALL COUNTRY CLUB C/E ALVA FL 33920	RIVER HALL COUNTRY CLUB PHASE TWO DESC IN INST#2006-409514 TRACT D-9	543
RIVER HALL CDD WRATHELL HUNT & ASSOCIATES LLC 2300 GLADES RD STE 410W BOCA RATON FL 33431	36-43-26-03-00D10.0000 RIVER HALL COUNTRY CLUB C/E ALVA FL 33920	RIVER HALL COUNTRY CLUB PHASE TWO DESC IN INST#2006-409514 TRACT D-10	544
RIVER HALL CDD WRATHELL HUNT & ASSOCIATES LLC 2300 GLADES RD STE 410W BOCA RATON FL 33431	36-43-26-03-00D11.0000 RIVER HALL COUNTRY CLUB C/E ALVA FL 33920	RIVER HALL COUNTRY CLUB PHASE TWO DESC IN INST#2006-409514 TRACT D-11	545
RIVER HALL CDD WRATHELL HUNT & ASSOCIATES LLC 2300 GLADES RD STE 410W BOCA RATON FL 33431	36-43-26-03-00D12.0000 RIVER HALL COUNTRY CLUB C/E ALVA FL 33920	RIVER HALL COUNTRY CLUB PHASE TWO DESC IN INST#2006-409514 TRACT D-12	546
RIVER HALL CDD WRATHELL HUNT & ASSOCIATES LLC 2300 GLADES RD STE 410W BOCA RATON FL 33431	36-43-26-03-00D13.0000 RIVER HALL COUNTRY CLUB C/E ALVA FL 33920	RIVER HALL COUNTRY CLUB PHASE TWO DESC IN INST#2006-409514 TRACT D-13	547
RIVER HALL CDD WRATHELL HUNT & ASSOCIATES LLC 2300 GLADES RD STE 410W BOCA RATON FL 33431	36-43-26-03-00D14.0000 RIVER HALL COUNTRY CLUB C/E ALVA FL 33920	RIVER HALL COUNTRY CLUB PHASE TWO DESC IN INST#2006-409514 TRACT D-14	548
RIVER HALL CDD	36-43-26-03-00E01.0000	RIVER HALL COUNTRY CLUB	549

WRATHELL HUNT & ASSOCIATES LLC 2300 GLADES RD STE 410W BOCA RATON FL 33431	RIVER HALL COUNTRY CLUB C/E ALVA FL 33920	PHASE TWO DESC IN INST#2006-409514 TRACT E-1	
RIVER HALL CDD WRATHELL HUNT & ASSOCIATES LLC 2300 GLADES RD STE 410W BOCA RATON FL 33431	36-43-26-03-00E02.0000 RIVER HALL COUNTRY CLUB C/E ALVA FL 33920	RIVER HALL COUNTRY CLUB PHASE TWO DESC IN INST#2006-409514 TRACT E-2	550
RIVER HALL CDD WRATHELL HUNT & ASSOCIATES LLC 2300 GLADES RD STE 410W BOCA RATON FL 33431	36-43-26-03-00F01.0030 RIVER HALL COUNTRY CLUB C/E ALVA FL 33920	RIVER HALL COUNTRY CLUB PHASE TWO DESC IN INST#2006-409514 PORT OF TRACT F-1 LYING NLY + WLY OF TRACT B-16 AS DESC IN INST#2008000299222	551
RIVER HALL CDD WRATHELL HUNT & ASSOCIATES LLC 2300 GLADES RD STE 410W BOCA RATON FL 33431	36-43-26-03-00F02.0010 RIVER HALL COUNTRY CLUB C/E ALVA FL 33920	RIVER HALL COUNTRY CLUB PHASE TWO DESC IN INST#2006-409514 PORT OF TRACT F-2 LYING ELY OF TRACT B-16 AS DESC IN INST#2008000299219	552
GRAHM JOHN C + DOROTHY I 1132 CARLSON DR BURTON MI 48509	35-43-26-04-0000A.0101 16591 GOLDENROD LN #101 ALVA FL 33920	ASHTON OAKS AT RIVER HALL AS DESC IN INST #2006-460705 PH A BLDG A UNIT 101	553
PATTERSON GREGORY & 124 GOLFVIEW DR KINGSVILLE ON N9Y 0E4 CANADA	35-43-26-04-0000A.0102 16591 GOLDENROD LN #102 ALVA FL 33920	ASHTON OAKS AT RIVER HALL AS DESC IN INST #2006-460705 PH A BLDG A UNIT 102	553
GEBHARD LARRY D TR 9 TOURNAMENT TEE O FALLON MO 63368	35-43-26-04-0000A.0103 16591 GOLDENROD LN #103 ALVA FL 33920	ASHTON OAKS AT RIVER HALL AS DESC IN INST #2006-460705 PH A BLDG A UNIT 103	553
GRUENEBERG ROGER A & 1501 BELLE PLANE CIR GREEN BAY WI 54313	35-43-26-04-0000A.0201 16591 GOLDENROD LN #201 ALVA FL 33920	ASHTON OAKS AT RIVER HALL AS DESC IN INST #2006-460705 PH A BLDG A UNIT 201	553
BRANDT MARK & JULIE 1539 AMY JOY CT GREEN BAY WI 54313	35-43-26-04-0000A.0202 16591 GOLDENROD LN #202 ALVA FL 33920	ASHTON OAKS AT RIVER HALL AS DESC IN INST #2006-460705 PH A BLDG A UNIT 202	553
NASH DOUGLAS R + 2150 TALMAN CT WINTER PARK FL 32792	35-43-26-04-0000A.0203 16591 GOLDENROD LN #203 ALVA FL 33920	ASHTON OAKS AT RIVER HALL AS DESC IN INST #2006-460705 PH A BLDG A UNIT 203	553
THOMAS MICHAEL J + DELAINE W 16581 GOLDENROD LN # 101 ALVA FL 33920	35-43-26-04-0000B.0101 16581 GOLDENROD LN #101 ALVA FL 33920	ASHTON OAKS AT RIVER HALL AS DESC IN INST# 2008000317000 PH B BLDG B UNIT 101	554
CRONIN KENNETH J & KIMBERLY 175 SHERRY ST EAST ISLIP NY 11730	35-43-26-04-0000B.0102 16581 GOLDENROD LN #102 ALVA FL 33920	ASHTON OAKS AT RIVER HALL AS DESC IN INST# 2008000317000 PH B BLDG B UNIT 102	554
KACHMAR JOHN & CARLA 826 RENEE DR WADSWORTH OH 44281	35-43-26-04-0000B.0103 16581 GOLDENROD LN #103 ALVA FL 33920	ASHTON OAKS AT RIVER HALL AS DESC IN INST# 2008000317000 PH B BLDG B UNIT 103	554
DEHNER CHARLES L TR 1440 TWIN SPIRES DR BATAVIA OH 45103	35-43-26-04-0000B.0201 16581 GOLDENROD LN #201 ALVA FL 33920	ASHTON OAKS AT RIVER HALL AS DESC IN INST# 2008000317000 PH B BLDG B UNIT 201	554
TUCKER BRIAN D & 6443 ABERDEEN LANE MEDINA OH 44256	35-43-26-04-0000B.0202 16581 GOLDENROD LN #202 ALVA FL 33920	ASHTON OAKS AT RIVER HALL AS DESC IN INST# 2008000317000 PH B BLDG B UNIT 202	554
NOLEN WILFRED E + JOYCE A 16581 GOLDENROD LN #203 ALVA FL 33920	35-43-26-04-0000B.0203 16581 GOLDENROD LN #203 ALVA FL 33920	ASHTON OAKS AT RIVER HALL AS DESC IN INST# 2008000317000 PH B BLDG B UNIT 203	554

BLAISDELL HERBERT TR 1405 BIRDIE CT LADYSMITH WI 54848	35-43-26-04-0000C.0101 16571 GOLDENROD LN #101 ALVA FL 33920	ASHTON OAKS AT RIVER HALL AS DESC IN INST 2009000104808 PH C BLDG C UNIT 101	555
DOLLMAYER JOHN & KAREN 34 SPRING CREEK DR TOWNSEND DE 19734	35-43-26-04-0000C.0102 16571 GOLDENROD LN #102 ALVA FL 33920	ASHTON OAKS AT RIVER HALL AS DESC IN INST 2009000104808 PH C BLDG C UNIT 102	555
VLAJ PAUL & DAWN 12955 WEST WADE DR NEW BERLIN WI 53151	35-43-26-04-0000C.0103 16571 GOLDENROD LN #103 ALVA FL 33920	ASHTON OAKS AT RIVER HALL AS DESC IN INST 2009000104808 PH C BLDG C UNIT 103	555
YOUNG CHARLES + BRIDGET 7706 DESOTO MEMORIAL HWY BRADENTON FL 34209	35-43-26-04-0000C.0201 16571 GOLDENROD LN #201 ALVA FL 33920	ASHTON OAKS AT RIVER HALL AS DESC IN INST 2009000104808 PH C BLDG C UNIT 201	555
AUBE CHARLES A & ELAINE 16571 GOLDENROD LN # 202 ALVA FL 33920	35-43-26-04-0000C.0202 16571 GOLDENROD LN #202 ALVA FL 33920	ASHTON OAKS AT RIVER HALL AS DESC IN INST 2009000104808 PH C BLDG C UNIT 202	555
NELSON JAMIE M 16571 GOLDENROD LN #203 ALVA FL 33920	35-43-26-04-0000C.0203 16571 GOLDENROD LN #203 ALVA FL 33920	ASHTON OAKS AT RIVER HALL AS DESC IN INST 2009000104808 PH C BLDG C UNIT 203	555
MCALPINE MAUREEN + 694 JOHNSTON PARK AVE COLLINGWOOD ON L9Y 5C7 CANADA	35-43-26-04-0000O.0101 16570 GOLDENROD LN #101 ALVA FL 33920	ASHTON OAKS AT RIVER HALL AS DESC IN INST #2006-471658 PH O BLDG O UNIT 101	556
SOUTHALL ROBERT + 16570 GOLDENROD LN #102 ALVA FL 33920	35-43-26-04-0000O.0102 16570 GOLDENROD LN #102 ALVA FL 33920	ASHTON OAKS AT RIVER HALL AS DESC IN INST #2006-471658 PH O BLDG O UNIT 102	556
GARELLA DEBRA + 304 CONSTITUTION AVE WEST MIFFLIN PA 15122	35-43-26-04-0000O.0103 16570 GOLDENROD LN #103 ALVA FL 33920	ASHTON OAKS AT RIVER HALL AS DESC IN INST #2006-471658 PH O BLDG O UNIT 103	556
RUBINO FREDERICK M 16570 GOLDENROD LN #201 ALVA FL 33920	35-43-26-04-0000O.0201 16570 GOLDENROD LN #201 ALVA FL 33920	ASHTON OAKS AT RIVER HALL AS DESC IN INST #2006-471658 PH O BLDG O UNIT 201	556
ERCOLE PAUL & AMANDA 8493 CHERRY BLOSSOM DR WINDSOR CO 80550	35-43-26-04-0000O.0202 16570 GOLDENROD LN #202 ALVA FL 33920	ASHTON OAKS AT RIVER HALL AS DESC IN INST #2006-471658 PH O BLDG O UNIT 202	556
CARLETON WAYNE + ELIZABETH M 9846 BEACHWOOD RD SS 2 COLLINGWOOD ON L9Y 3Z1 CANADA	35-43-26-04-0000O.0203 16570 GOLDENROD LN #203 ALVA FL 33920	ASHTON OAKS AT RIVER HALL AS DESC IN INST #2006-471658 PH O BLDG O UNIT 203	556
SEALS RAYMOND J + JOANNE M 16580 GOLDENROD LN #101 ALVA FL 33920	35-43-26-04-0000P.0101 16580 GOLDENROD LN #101 ALVA FL 33920	ASHTON OAKS AT RIVER HALL AS DESC IN INST #2006-471656 PH P BLDG P UNIT 101	557
GAUDETTE YVES & 16580 GOLDENROD LN #102 ALVA FL 33920	35-43-26-04-0000P.0102 16580 GOLDENROD LN #102 ALVA FL 33920	ASHTON OAKS AT RIVER HALL AS DESC IN INST #2006-471656 PH P BLDG P UNIT 102	557
WALKER BURR HOWARD 16580 GOLDENROD LN #103 ALVA FL 33920	35-43-26-04-0000P.0103 16580 GOLDENROD LN #103 ALVA FL 33920	ASHTON OAKS AT RIVER HALL AS DESC IN INST #2006-471656 PH P BLDG P UNIT 103	557
KERR JAMES H & LINDA J 33 RUE VIPOND HUDSON QC J0P 1H0 CANADA	35-43-26-04-0000P.0201 16580 GOLDENROD LN #201 ALVA FL 33920	ASHTON OAKS AT RIVER HALL AS DESC IN INST #2006-471656 PH P BLDG P UNIT 201	557
SILVERSTEIN LAWRENCE & 7373 PINEHURST DR CINCINNATI OH 45244	35-43-26-04-0000P.0202 16580 GOLDENROD LN #202 ALVA FL 33920	ASHTON OAKS AT RIVER HALL AS DESC IN INST #2006-471656 PH P BLDG P UNIT 202	557
BALTES GARY P & LINDA C 16580 GOLDENROD LN #203 ALVA FL 33920	35-43-26-04-0000P.0203 16580 GOLDENROD LN #203 ALVA FL 33920	ASHTON OAKS AT RIVER HALL AS DESC IN INST #2006-471656 PH P BLDG P UNIT 203	557
HASENEI KENNETH + 1643 ISABELLA CT	35-43-26-04-0000Q.0101 16590 GOLDENROD LN #101	ASHTON OAKS AT RIVER HALL AS DESC IN INST #2006-471657	558

MILLERSVILLE MD 21108	ALVA FL 33920	PH Q BLDG Q UNIT 101	
ADAMS SAMUEL G & RENE C 1102 MOCKINGBIRD DR SCOTTSBLUFF NE 69361	35-43-26-04-0000Q.0102 16590 GOLDENROD LN #102 ALVA FL 33920	ASHTON OAKS AT RIVER HALL AS DESC IN INST #2006-471657 PH Q BLDG Q UNIT 102	558
CARRINGTON GARY T + SANDRA J 16590 GOLDENROD LN #103 ALVA FL 33920	35-43-26-04-0000Q.0103 16590 GOLDENROD LN #103 ALVA FL 33920	ASHTON OAKS AT RIVER HALL AS DESC IN INST #2006-471657 PH Q BLDG Q UNIT 103	558
FAUST LUCINDA L & JOSEPH H 16590 GOLDENROD LN #201 ALVA FL 33920	35-43-26-04-0000Q.0201 16590 GOLDENROD LN #201 ALVA FL 33920	ASHTON OAKS AT RIVER HALL AS DESC IN INST #2006-471657 PH Q BLDG Q UNIT 201	558
NESS MICHELLE L & DAVID P 1201 WHISPERING HILLS DR SAINT CHARLES MN 55972	35-43-26-04-0000Q.0202 16590 GOLDENROD LN #202 ALVA FL 33920	ASHTON OAKS AT RIVER HALL AS DESC IN INST #2006-471657 PH Q BLDG Q UNIT 202	558
BIANCO LISA L + 16590 GOLDENROD LN #203 ALVA FL 33920	35-43-26-04-0000Q.0203 16590 GOLDENROD LN #203 ALVA FL 33920	ASHTON OAKS AT RIVER HALL AS DESC IN INST #2006-471657 PH Q BLDG Q UNIT 203	558

PULTE HOME COMPANY LLC
24311 WALDEN CENTER DR STE 300
BONITA SPRINGS FL 34134

PULTE HOME COMPANY LLC
24311 WALDEN CENTER DR STE 300
BONITA SPRINGS FL 34134

PULTE HOME COMPANY LLC
24311 WALDEN CENTER DR STE 300
BONITA SPRINGS FL 34134

PULTE HOME COMPANY LLC
24311 WALDEN CENTER DR STE 300
BONITA SPRINGS FL 34134

PULTE HOME COMPANY LLC
24311 WALDEN CENTER DR STE 300
BONITA SPRINGS FL 34134

PULTE HOME COMPANY LLC
24311 WALDEN CENTER DR STE 300
BONITA SPRINGS FL 34134

RH VENTURE III LLC
7807 BAYMEADOWS RD E STE 205
JACKSONVILLE FL 32256

RH VENTURE III LLC
7807 BAYMEADOWS RD E STE 205
JACKSONVILLE FL 32256

RH VENTURE III LLC
7807 BAYMEADOWS RD E STE 205
JACKSONVILLE FL 32256

RH VENTURE III LLC
7807 BAYMEADOWS RD E STE 205
JACKSONVILLE FL 32256

RH VENTURE III LLC
7807 BAYMEADOWS RD E STE 205
JACKSONVILLE FL 32256

RH VENTURE III LLC
7807 BAYMEADOWS RD E STE 205
JACKSONVILLE FL 32256

RH VENTURE III LLC
7807 BAYMEADOWS RD E STE 205
JACKSONVILLE FL 32256

RH VENTURE III LLC
7807 BAYMEADOWS RD E STE 205
JACKSONVILLE FL 32256

RH VENTURE III LLC
7807 BAYMEADOWS RD E STE 205
JACKSONVILLE FL 32256

RH VENTURE III LLC
7807 BAYMEADOWS RD E STE 205
JACKSONVILLE FL 32256

RH VENTURE III LLC
7807 BAYMEADOWS RD E STE 205
JACKSONVILLE FL 32256

PULTE HOME COMPANY LLC
24311 WALDEN CENTER DR #300
BONITA SPRINGS FL 34134

PULTE HOME COMPANY LLC
24311 WALDEN CENTER DR #300
BONITA SPRINGS FL 34134

PULTE HOME COMPANY LLC
24311 WALDEN CENTER DR #300
BONITA SPRINGS FL 34134

PULTE HOME COMPANY LLC
24311 WALDEN CENTER DR #300
BONITA SPRINGS FL 34134

PULTE HOME COMPANY LLC
24311 WALDEN CENTER DR STE 300
BONITA SPRINGS FL 34134

PULTE HOME COMPANY LLC
24311 WALDEN CENTER DR STE 300
BONITA SPRINGS FL 34134

PULTE HOME COMPANY LLC
24311 WALDEN CENTER DR STE 300
BONITA SPRINGS FL 34134

PULTE HOME COMPANY LLC
24311 WALDEN CENTER DR STE 300
BONITA SPRINGS FL 34134

PULTE HOME COMPANY LLC
24311 WALDEN CENTER DR #300
BONITA SPRINGS FL 34134

PULTE HOME COMPANY LLC
24311 WALDEN CENTER DR #300
BONITA SPRINGS FL 34134

RIVER HALL COUNTRY CLUB HOMEOW
1600 W COLONIAL DR
ORLANDO FL 32804

RIVER HALL CDD
WRATHELL HUNT & ASSOCIATES LLC
2300 GLADES RD STE 410W
BOCA RATON FL 33431

RIVER HALL CDD
WRATHELL HUNT & ASSOCIATES LLC
2300 GLADES RD STE 410W
BOCA RATON FL 33431

PULTE HOME COMPANY LLC
24311 WALDEN CENTER DR STE 300
BONITA SPRINGS FL 34134

PULTE HOME COMPANY LLC
24311 WALDEN CENTER DR STE 300
BONITA SPRINGS FL 34134

PULTE HOME COMPANY LLC
24311 WALDEN CENTER DR STE 300
BONITA SPRINGS FL 34134

PULTE HOME COMPANY LLC
24311 WALDEN CENTER DR STE 300
BONITA SPRINGS FL 34134

PULTE HOME COMPANY LLC
24311 WALDEN CENTER DR STE 300
BONITA SPRINGS FL 34134

PULTE HOME COMPANY LLC
24311 WALDEN CENTER DR #300
BONITA SPRINGS FL 34134

PULTE HOME COMPANY LLC
24311 WALDEN CENTER DR #300
BONITA SPRINGS FL 34134

RIVER HALL COUNTRY CLUB HOMEOW
1600 W COLONIAL DR
ORLANDO FL 32804

RIVER HALL CDD
WRATHELL HUNT & ASSOCIATES LLC
2300 GLADES RD STE 410W
BOCA RATON FL 33431

RIVER HALL CDD
WRATHELL HUNT & ASSOCIATES LLC
2300 GLADES RD STE 410W
BOCA RATON FL 33431

LEE COUNTY
PO BOX 398
FORT MYERS FL 33902

FLORIDA POWER & LIGHT COMPANY
PROPERTY TAX-PSX-JB
700 UNIVERSE BLVD
JUNO BEACH FL 33408

HICKEY CREEK PARTNERS LLC
2857 CLIFF PALACE
SANTA FE NM 87507

UNKNOWN HEIRS OF
2125 FIRST ST STE 200
FORT MYERS FL 33901

KANAPICK MICHAEL B & JUDITH
16400 WINDSOR WAY
ALVA FL 33920

KOSTER ARTHUR & KAREN
142 PORT LANE
MEDINA OH 44256

MIKULA MICHAEL ANTHONY
16408 WINDSOR WAY
ALVA FL 33920

HAND MICHAEL K & LANA L TR
16412 WINDSOR WAY
ALVA FL 33920

WILSON CHARLES A &
1554 LAKESIDE DR
HARVEYS LAKE PA 18618

MARTELLO JOSEPH G +
8118 W 169TH ST #3E
TINLEY PARK IL 60477

BROSY MICHAEL J & CARLA D
16424 WINDSOR WAY
ALVA FL 33920

WARE JOSHUA G & SHEILA O
16428 WINDSOR WAY
ALVA FL 33920

PATON JOHN R + MARCIA
16432 WINDSOR WAY
ALVA FL 33920

MATTATALL DEBOURAH
2 WEST 174 MOUNTAIN PARK AV
HAMILTON ON L8V 1A1
CANADA

FERCHEN ROSS D TR
16440 WINDSOR WAY
ALVA FL 33920

MIGLIORE THOMAS P + SANDRA K
16444 WINDSOR WAY
ALVA FL 33920

BERMAN STEVE & IRIS
79 SANTA BARBARA DR
PLAINVIEW NY 11803

BEVINS DONALD L TR
16452 WINDSOR WAY
ALVA FL 33920

HODGINS LYNDA E & JAMES C
91 MAYAPPLE CRES
ILDERTON ON N0M 2A0
CANADA

MISZUK JOHN & CORA
16464 WINDSOR WAY
ALVA FL 33920

DOCKHAM THOMAS &
16476 WINDSOR WAY
ALVA FL 33920

VAN CAMP STEPHEN PAUL +
65 LAKEVIEW DR
PORT PERRY ON L9L 1H1
CANADA

ADKINS CHARLES A JR &
16484 WINDSOR WAY
ALVA FL 33920

HERITAGE ENTERPRISES FL LLC
8707 LEELAND ARCHER BLVD
ORLANDO FL 32836

HERITAGE ENTERPRISES FL LLC
8707 LEELAND ARCHER BLVD
ORLANDO FL 32836

MORROW RICHARD J
3912 WOODBURN RD
ANNANDALE VA 22003

HERITAGE ENTERPRISES FL LLC
8707 LEELAND ARCHER BLVD
ORLANDO FL 32836

HERITAGE ENTERPRISES FL LLC
8707 LEELAND ARCHER BLVD
ORLANDO FL 32836

PINNACLE DEVELOPMENT GROUP LLC
16471 WINDSOR WAY
ALVA FL 33920

DOHERTY ROBERT J
16467 WINDSOR WAY
ALVA FL 33920

PINNACLE DEVELOPMENT GROUP LLC
16463 WINDSOR WAY
ALVA FL 33920

PULTE HOME COMPANY LLC
24311 WALDEN CENTER DR STE 300
BONITA SPRINGS FL 34134

GLANDORF ROBERT R &
16455 WINDSOR WAY
ALVA FL 33920

RIVER HALL CDD
WRATHELL HUNT & ASSOCIATES LLC
2300 GLADES RD STE 410W
BOCA RATON FL 33431

RIVER HALL CDD
WRATHELL HUNT & ASSOCIATES LLC
2300 GLADES RD STE 410W
BOCA RATON FL 33431

RIVER HALL CDD
WRATHELL HUNT & ASSOCIATES LLC
2300 GLADES RD STE 410W
BOCA RATON FL 33431

RIVER HALL CDD
WRATHELL HUNT & ASSOCIATES LLC
2300 GLADES RD STE 410W
BOCA RATON FL 33431

RIVER HALL CDD
WRATHELL HUNT & ASSOCIATES LLC
2300 GLADES RD STE 410W
BOCA RATON FL 33431

RIVER HALL CDD
WRATHELL HUNT & ASSOCIATES LLC
2300 GLADES RD STE 410W
BOCA RATON FL 33431

RIVER HALL CDD
WRATHELL HUNT & ASSOCIATES LLC
2300 GLADES RD STE 410W
BOCA RATON FL 33431

RIVER HALL CDD
WRATHELL HUNT & ASSOCIATES LLC
2300 GLADES RD STE 410W
BOCA RATON FL 33431

RIVER HALL CDD
WRATHELL HUNT & ASSOCIATES LLC
2300 GLADES RD STE 410W
BOCA RATON FL 33431

CARTER TALLY + MARTHA CO-TR
2211 LINWOOD AVE
ALVA FL 33920

P&T VENTURES LLC
15980 OLD OLGA RD
ALVA FL 33920

RIVER HALL CDD
WRATHELL HUNT & ASSOCIATES LLC
2300 GLADES RD STE 410W
BOCA RATON FL 33431

RIVER HALL CDD
WRATHELL HUNT & ASSOCIATES LLC
2300 GLADES RD STE 410W
BOCA RATON FL 33431

HERNANDEZ BELLO MARCO
15731 ANGELICA DR
ALVA FL 33920

MATTHEW DIANE MARIE
15735 ANGELICA DR
ALVA FL 33920

CAMPILLO BRAYTON ALONZO
15739 ANGELICA DR
ALVA FL 33920

STANISH ALEXANDER +
15743 ANGELICA DR
ALVA FL 33920

BLOCK DANIEL & GAYLENE
15747 ANGELICA DR
ALVA FL 33920

TREPPER SONJA K
15751 ANGELICA DR
ALVA FL 33920

SCHLUETER RANDY SCOTT &
15755 ANGELICA DR
ALVA FL 33920

FOSTER ROBERT T
15759 ANGELICA DR
ALVA FL 33920

SCANNELL BUDDY &
15763 ANGELICA DR
ALVA FL 33920

WOLPER JOHN F & PENELOPE
15767 ANGELICA DR
ALVA FL 33920

DEROSSO DEREK JOHN &
15768 ANGELICA DR
ALVA FL 33920

INCZE MICHELLE LYNN &
15764 ANGELICA DR
ALVA FL 33920

ANTON HAYTHAM & NAZIK +
15760 ANGELICA DR
ALVA FL 33920

BARNETT CHAD KNIGHTON &
15752 ANGELICA DR
ALVA FL 33920

MASSOCCO ANTHONY J &
15748 ANGELICA DR
ALVA FL 33920

VALDEZ RODRIGO JR &
15740 ANGELICA DR
ALVA FL 33920

DATIL LUIS ANTONIO &
15736 ANGELICA DR
ALVA FL 33920

SHUE ALEX & CINDY M
15732 ANGELICA DR
ALVA FL 33920

BREDENKAMP MATTHEW THOMAS &
15728 ANGELICA DR
ALVA FL 33920

SEARLES PENNY
15724 ANGELICA DR
ALVA FL 33920

RIVER HALL CDD
WRATHELL HUNT & ASSOCIATES LLC
2300 GLADES RD STE 410W
BOCA RATON FL 33431

RIVER HALL CDD
WRATHELL HUNT & ASSOCIATES LLC
2300 GLADES RD STE 410W
BOCA RATON FL 33431

RH VENTURE THC LLC
7807 BAYMEADOWS RD E STE 205
JACKSONVILLE FL 32256

RIVER HALL CDD
WRATHELL HUNT & ASSOCIATES LLC
2300 GLADES RD STE 410W
BOCA RATON FL 33431

RIVER HALL CDD
WRATHELL HUNT & ASSOCIATES LLC
2300 GLADES RD STE 410W
BOCA RATON FL 33431

HAMPTON LAKES AT RIVER HALL HO
1600 W COLONIAL DR
ORLANDO FL 32804

PULTE HOME COMPANY LLC
24311 WALDEN CENTER DR STE 300
BONITA SPRINGS FL 34134

ALVA TERRA FIRMA
16016 HERONS VIEW DR
ALVA FL 33920

FROST BRIAN
2890 BOSTON MILLS RD
BRECKSVILLE OH 44141

PULTE HOME COMPANY LLC
24311 WALDEN CENTER DR STE 300
BONITA SPRINGS FL 34134

PULTE HOME COMPANY LLC
24311 WALDEN CENTER DR STE 300
BONITA SPRINGS FL 34134

PULTE HOME COMPANY LLC
24311 WALDEN CENTER DR STE 300
BONITA SPRINGS FL 34134

PULTE HOME COMPANY LLC
24311 WALDEN CENTER DR STE 300
BONITA SPRINGS FL 34134

WILLIAM M HOLCOMB QPRT +
16016 HERONS VIEW DR
ALVA FL 33920

SCHWISTER GLEN & DIANE L/E
16020 HERONS VIEW DR
ALVA FL 33920

MUSKE JOHN & PRAKOB
16024 HERONS VIEW DR
ALVA FL 33920

DAVIS TIMOTHY W & DEBRA F
16028 HERONS VIEW DR
ALVA FL 33920

ALVA TERRA FIRMA
16016 HERONS VIEW DR
ALVA FL 33920

MCDONALD CHARLES & SANDRA
16036 HERONS VIEW DR
ALVA FL 33920

MUSICK EDWIN T & LETHA J
441 CLUB CIR
DANIELS WV 25832

MORASH MICHAEL G TR
16044 HERONS VIEW DR
ALVA FL 33920

KALENIEEKI JAMES &
701 TOWNSEND RD
LEONARD MI 48367

NELSON LINDA
16052 HERONS VIEW DR
ALVA FL 33920

NEYMAN GREGORY T
16056 HERONS VIEW DR
ALVA FL 33920

WETTLAUER WILLIAM H
16060 HERONS VIEW DR
ALVA FL 33920

EVANS ARTHUR G & MARLENE A
16064 HERONS VIEW DR
ALVA FL 33920

BURMAN BUDDY D & DEBORAH N
16068 HERONS VIEW DR
ALVA FL 33920

PULTE HOME COMPANY LLC
24311 WALDEN CENTER DR STE 300
BONITA SPRINGS FL 34134

PULTE HOME COMPANY LLC
24311 WALDEN CENTER DR STE 300
BONITA SPRINGS FL 34134

PULTE HOME COMPANY LLC
24311 WALDEN CENTER DR STE 300
BONITA SPRINGS FL 34134

PULTE HOME COMPANY LLC
24311 WALDEN CENTER DR STE 300
BONITA SPRINGS FL 34134

PULTE HOME COMPANY LLC
24311 WALDEN CENTER DR STE 300
BONITA SPRINGS FL 34134

PULTE HOME COMPANY LLC
24311 WALDEN CENTER DR STE 300
BONITA SPRINGS FL 34134

PULTE HOME COMPANY LLC
24311 WALDEN CENTER DR STE 300
BONITA SPRINGS FL 34134

KNUDSON DALLAS K & AMY K
16102 HERONS VIEW DR
ALVA FL 33920

MITRO MELISSA L
16106 HERONS VIEW DR
ALVA FL 33920

PATEL ANITA S
16110 HERONS VIEW DR
ALVA FL 33920

LODATO PAUL & IVETTE
16114 HERONS VIEW DR
ALVA FL 33920

SPOHNHOLTZ RICHARD JR &
16118 HERONS VIEW DR
ALVA FL 33920

DOSSANTOS TIMOTHY SEAN &
16128 HERONS VIEW DR
ALVA FL 33920

PULTE HOME COMPANY LLC
24311 WALDEN CENTER DR STE 300
BONITA SPRINGS FL 34134

PULTE HOME COMPANY LLC
24311 WALDEN CENTER DR STE 300
BONITA SPRINGS FL 34134

CHRISTOPHERSON PATRICK &
16146 HERONS VIEW DR
ALVA FL 33920

SCHUCHARD JESSICA
16150 HERONS VIEW DR
ALVA FL 33920

SCHMIDT WAYNE A TR
16154 HERONS VIEW DR
ALVA FL 33920

PASKO JEANNE ANN &
1226 E 200 N
HUNTINGTON IN 46750

FRANKLIN STANFORD ONEILL &
16162 HERONS VIEW DR
ALVA FL 33920

PULTE HOME COMPANY LLC
24311 WALDEN CENTER DR STE 300
BONITA SPRINGS FL 34134

BOMMARITO THOMAS &
16170 HERONS VIEW DR
ALVA FL 33920

WILLIAMS JASON BOYD &
16165 HERONS VIEW DR
ALVA FL 33920

GISSINER MARK A & CHERYL C
16161 HERONS VIEW DR
ALVA FL 33920

MORGAN ROBERT G JR &
16157 HERONS VIEW DR
ALVA FL 33920

LAMARCHE DAVID TR
16149 HERONS VIEW DR
ALVA FL 33920

ADAMS FRANK J & ANN MARIE
16145 HERONS VIEW DR
ALVA FL 33920

GOJARA LEE & JESSICA
16141 HERONS VIEW DR
ALVA FL 33920

PULTE HOME COMPANY LLC
24311 WALDEN CENTER DR STE 300
BONITA SPRINGS FL 34134

SHAH NIMESH & PRERNA
16133 HERONS VIEW DR
ALVA FL 33920

ALLEN CHARLES & MELISA
16129 HERONS VIEW DR
ALVA FL 33920

ALVA TERRA FIRMA
16016 HERONS VIEW DR
ALVA FL 33920

ALVA TERRA FIRMA
16016 HERONS VIEW DR
ALVA FL 33920

ZELINSKI GEORGE + JANICE L
16117 HERONS VIEW DR
ALVA FL 33920

ALVA TERRA FIRMA
16016 HERONS VIEW DR
ALVA FL 33920

ALVA TERRA FIRMA
16016 HERONS VIEW DR
ALVA FL 33920

SULLIVAN GAIL A
6071 JOHATHANS BAY CIR 202
FORT MYERS FL 33908

VOSS NICKLAS +
16101 HERONS VIEW DR
ALVA FL 33920

ALVA TERRA FIRMA
16016 HERONS VIEW DR
ALVA FL 33920

ALVA TERRA FIRMA
16016 HERONS VIEW DR
ALVA FL 33920

CROWE DONALD D &
5580 NEWTON FALLS RD
RAVENNA OH 44266

CLARK CARL STINSON + PATRICIA
1500 TAMMARRON AVE SE
GRAND RAPIDS MI 49546

LENNAR HOMES LLC
10481 BEN C PRATT 6 MILE
CYPRESS PKWY
FORT MYERS FL 33966

RH VENTURE III LLC
7807 BAYMEADOWS RD E STE 205
JACKSONVILLE FL 32256

RH VENTURE III LLC
7807 BAYMEADOWS RD E STE 205
JACKSONVILLE FL 32256

PULTE HOME COMPANY LLC
24311 WALDEN CENTER DR SUITE 300
BONITA SPRINGS FL 34134

PULTE HOME COMPANY LLC
24311 WALDEN CENTER DR SUITE 300
BONITA SPRINGS FL 34134

RH VENTURE III LLC
7807 BAYMEADOWS RD E STE 205
JACKSONVILLE FL 32256

RH VENTURE III LLC
7807 BAYMEADOWS RD E STE 205
JACKSONVILLE FL 32256

SHEEHAN JOHN & PEGGY
16524 WINDSOR WAY
ALVA FL 33920

PULTE HOME COMPANY LLC
24311 WALDEN CENTER DR STE 300
BONITA SPRINGS FL 34134

PULTE HOME COMPANY LLC
24311 WALDEN CENTER DR STE 300
BONITA SPRINGS FL 34134

PULTE HOME COMPANY LLC
24311 WALDEN CENTER DR STE 300
BONITA SPRINGS FL 34134

PULTE HOME COMPANY LLC
24311 WALDEN CENTER DR STE 300
BONITA SPRINGS FL 34134

SCHAFER HAROLD CHARLES JR &
7392 WELLINGTON RESERVE CT
DUBLIN OH 43017

ZIMMERMAN DAVID F & KAREN M
308 REMINGTON WAY DR
BALLWIN MO 63021

PULTE HOME COMPANY LLC
24311 WALDEN CENTER DR STE 300
BONITA SPRINGS FL 34134

PULTE HOME COMPANY LLC
24311 WALDEN CENTER DR STE 300
BONITA SPRINGS FL 34134

PULTE HOME COMPANY LLC
24311 WALDEN CENTER DR STE 300
BONITA SPRINGS FL 34134

PULTE HOME COMPANY LLC
24311 WALDEN CENTER DR STE 300
BONITA SPRINGS FL 34134

PULTE HOME COMPANY LLC
24311 WALDEN CENTER DR STE 300
BONITA SPRINGS FL 34134

PULTE HOME COMPANY LLC
24311 WALDEN CENTER DR STE 300
BONITA SPRINGS FL 34134

PULTE HOME COMPANY LLC
24311 WALDEN CENTER DR STE 300
BONITA SPRINGS FL 34134

EDWARDS JAY A
16584 WINDSOR WAY
ALVA FL 33920

SOPP JOHN D & L GAYE
16588 WINDSOR WAY
ALVA FL 33920

SOPP MATTHEW J &
16592 WINDSOR WAY
ALVA FL 33920

GOTSCH ALFRED J & SUANNE T TR
16596 WINDSOR WAY
ALVA FL 33920

DEITSCH BRION ERIC & CAROL
16585 WINDSOR WAY
ALVA FL 33920

PULTE HOME COMPANY LLC
24311 WALDEN CENTER DR STE 300
BONITA SPRINGS FL 34134

PULTE HOME COMPANY LLC
24311 WALDEN CENTER DR STE 300
BONITA SPRINGS FL 34134

RH VENTURE III LLC
7807 BAYMEADOWS RD E STE 205
JACKSONVILLE FL 32256

RH VENTURE III LLC
7807 BAYMEADOWS RD E STE 205
JACKSONVILLE FL 32256

LENNAR HOMES LLC
10481 BEN C PRATT 6 MILE
CYPRESS PKWY
FORT MYERS FL 33966

LENNAR HOMES LLC
10481 BEN C PRATT 6 MILE
CYPRESS PKWY
FORT MYERS FL 33966

LENNAR HOMES LLC
10481 BEN C PRATT 6 MILE
CYPRESS PKWY
FORT MYERS FL 33966

LENNAR HOMES LLC
10481 BEN C PRATT 6 MILE
CYPRESS PKWY
FORT MYERS FL 33966

SMITH GRANT DOUGLAS &
2106 KEITH CLOSE
BURLINGTON ON L7M 3H9
CANADA

PULTE HOME COMPANY LLC
24311 WALDEN CENTER DR STE 300
BONITA SPRINGS FL 34134

PULTE HOME COMPANY LLC
24311 WALDEN CENTER DR STE 300
BONITA SPRINGS FL 34134

RH VENTURE III LLC
7807 BAYMEADOWS RD E STE 205
JACKSONVILLE FL 32256

ANDERSON SUSAN C &
16557 WINDSOR WAY
ALVA FL 33920

RH VENTURE III LLC
7807 BAYMEADOWS RD E STE 205
JACKSONVILLE FL 32256

LENNAR HOMES LLC
10481 BEN C PRATT 6 MILE
CYPRESS PKWY
FORT MYERS FL 33966

LENNAR HOMES LLC
10481 BEN C PRATT 6 MILE
CYPRESS PKWY
FORT MYERS FL 33966

LENNAR HOMES LLC
10481 BEN C PRATT 6 MILE
CYPRESS PKWY
FORT MYERS FL 33966

LENNAR HOMES LLC
10481 BEN C PRATT 6 MILE
CYPRESS PKWY
FORT MYERS FL 33966

MCANDREW RICHARD & EVELYN A
16495 WINDSOR WAY
ALVA FL 33920

PULTE HOME COMPANY LLC
24311 WALDEN CENTER DR STE 300
BONITA SPRINGS FL 34134

RH VENTURE III LLC
7807 BAYMEADOWS RD E STE 205
JACKSONVILLE FL 32256

LYCZYNSKI ERVIN &
16962 OAKSTEAD DR
ALVA FL 33920

WARREN ROBERT M & JOAN A
ROBERT WARREN
27308 W DEER HOLLOW LN
CHANNAHON IL 60410

GLEASON MICHAEL J + MARGARET C
18004 EDWARDS AVE
COUNTRY CLUB HILLS IL 60478

ETHIER ROBERT +
3113 MOSS WAY
ALVA FL 33920

FORD KENNETH + MARYBETH
3125 MOSS WAY
ALVA FL 33920

BEST DOUGLAS D +
16963 OAKSTEAD DR
ALVA FL 33920

HETRICK JEROME L & PAMELA S
16951 OAKSTEAD DR
ALVA FL 33920

RUSSO CLAIRE &
3307 CHESTNUT GROVE DR
ALVA FL 33920

PULTE HOME COMPANY LLC
24311 WALDEN CENTER DR STE 300
BONITA SPRINGS FL 34134

GAY KENNETH PATRICK &
2500 HIGHLAND AVE
BURNSVILLE MN 55337

PERUGINI MICHAEL N + EVELYN A
3104 MOSS WAY
ALVA FL 33920

MOGRIDGE DANIEL H + MONIQUE L
691 MT ST LOUIS RD
HILLSDALE ON L0L 1V0
CANADA

RUSTAD DEAN J + KATHLEEN L
3109 MOSS WAY
ALVA FL 33920

AUKERMAN KEVIN + JENNIFER
8537 MORNING CALM DR
CINCINNATI OH 45255

DUNBAR JAMES M + MARGARET E
347 BURR COURT
FORT MILL SC 29715

MCCARTHY ROBERT & DIANE
16957 OAKSTEAD DR
ALVA FL 33920

HARRINGTON LEON & JEANNE
3301 CHESTNUT GROVE DR
ALVA FL 33920

THOMAS SUZANNE H
3313 CHESTNUT GROVE DR
ALVA FL 33920

JILES DAN & ELAINE
3319 CHESTNUT GROVE DR
ALVA FL 33920

VANDENBELT RICHARD J &
2119 BLUE WILLOW CRES
ORLEANS ON K1W 1K4
CANADA

RHCC LLC
2970 LUCKIE RD
WESTON FL 33331

RHCC LLC
2970 LUCKIE RD
WESTON FL 33331

BEIGHTOL-JENSEN BEATRIX W
3341 CHESTNUT GROVE DR
ALVA FL 33920

RHCC LLC
2970 LUCKIE RD
WESTON FL 33331

RHCC LLC
2970 LUCKIE RD
WESTON FL 33331

RHCC LLC
2970 LUCKIE RD
WESTON FL 33331

RHCC LLC
2970 LUCKIE RD
WESTON FL 33331

BURGER GORDON A JR
16900 BULRUSH CT
ALVA FL 33920

LEWIS RICHARD B & RACQUEL B
16906 BULRUSH CT
ALVA FL 33920

SCHOTTEL CHRISTOPHER LAWRENCE
380 SANDHURST CIR
ROSEVILLE MN 55113

RHCC LLC
2970 LUCKIE RD
WESTON FL 33331

FULTON THOMAS E
3353 CHESTNUT GROVE DR
ALVA FL 33920

AMBURGEY JEFFERY C &
3359 CHESTNUT GROVE DR
ALVA FL 33920

HAGEN MICHAEL F TR
3365 CHESTNUT GROVE DR
ALVA FL 33920

ARNOS GEORGE W TR
3371 CHESTNUT GROVE DR
ALVA FL 33920

AGEE JAMES GAYLE &
6469 HIGHLAND RIDGE DR
EAST LANSING MI 48823

KLEMZ KEVIN L
3364 CHESTNUT GROVE DR
ALVA FL 33920

LETSON JOEL A & CHADDIE S
3346 CHESTNUT GROVE DR
ALVA FL 33920

LICKER ROBERTA
3340 CHESTNUT GROVE DR
ALVA FL 33920

MOORE EARL W + KAREN L
3324 CHESTNUT GROVE DR
ALVA FL 33920

BEZOUSKA THOMAS & JANET L
18531 W BROOKE AVE
GRAYSLAKE IL 60030

RIVER HALL CDD
WRATHELL HUNT & ASSOCIATES LLC
2300 GLADES RD STE 410W
BOCA RATON FL 33431

RIVER HALL CDD
WRATHELL HUNT & ASSOCIATES LLC
2300 GLADES RD STE 410W
BOCA RATON FL 33431

RIVER HALL CDD
WRATHELL HUNT & ASSOCIATES LLC
2300 GLADES RD STE 410W
BOCA RATON FL 33431

RIVER HALL CDD
WRATHELL HUNT & ASSOCIATES LLC
2300 GLADES RD STE 410W
BOCA RATON FL 33431

RIVER HALL CDD
WRATHELL HUNT & ASSOCIATES LLC
2300 GLADES RD STE 410W
BOCA RATON FL 33431

RIVER HALL CDD
WRATHELL HUNT & ASSOCIATES LLC
2300 GLADES RD STE 410W
BOCA RATON FL 33431

RIVER HALL CDD
WRATHELL HUNT & ASSOCIATES LLC
2300 GLADES RD STE 410W
BOCA RATON FL 33431

BLAIR CAROL GAY
2135 GRAND PRE RD
GRAND PRE NS B0P 1M0
CANADA

CUNNINGHAM ROBERT H &
3318 CHESTNUT GROVE DR
ALVA FL 33920

RIVER HALL CDD
WRATHELL HUNT & ASSOCIATES LLC
2300 GLADES RD STE 410W
BOCA RATON FL 33431

RIVER HALL CDD
WRATHELL HUNT & ASSOCIATES LLC
2300 GLADES RD STE 410W
BOCA RATON FL 33431

RIVER HALL CDD
WRATHELL HUNT & ASSOCIATES LLC
2300 GLADES RD STE 410W
BOCA RATON FL 33431

RH GOLF LLC
7807 BAYMEADOWS RD E STE 205
JACKSONVILLE FL 32256

RIVER HALL CDD
WRATHELL HUNT & ASSOCIATES LLC
2300 GLADES RD STE 410W
BOCA RATON FL 33431

RIVER HALL CDD
WRATHELL HUNT & ASSOCIATES LLC
2300 GLADES RD STE 410W
BOCA RATON FL 33431

RIVER HALL CDD
WRATHELL HUNT & ASSOCIATES LLC
2300 GLADES RD STE 410W
BOCA RATON FL 33431

RIVER HALL CDD
WRATHELL HUNT & ASSOCIATES LLC
2300 GLADES RD STE 410W
BOCA RATON FL 33431

RIVER HALL CDD
 WRATHELL HUNT & ASSOCIATES LLC
 2300 GLADES RD STE 410W
 BOCA RATON FL 33431

RIVER HALL CDD
 WRATHELL HUNT & ASSOCIATES LLC
 2300 GLADES RD STE 410W
 BOCA RATON FL 33431

RIVER HALL CDD
 WRATHELL HUNT & ASSOCIATES LLC
 2300 GLADES RD STE 410W
 BOCA RATON FL 33431

RIVER HALL CDD
 WRATHELL HUNT & ASSOCIATES LLC
 2300 GLADES RD STE 410W
 BOCA RATON FL 33431

RIVER HALL CDD
 WRATHELL HUNT & ASSOCIATES LLC
 2300 GLADES RD STE 410W
 BOCA RATON FL 33431

RIVER HALL CDD
 WRATHELL HUNT & ASSOCIATES LLC
 2300 GLADES RD STE 410W
 BOCA RATON FL 33431

RIVER HALL CDD
 WRATHELL HUNT & ASSOCIATES LLC
 2300 GLADES RD STE 410W
 BOCA RATON FL 33431

RIVER HALL COUNTRY CLUB
 1600 W COLONIAL DR
 ORLANDO FL 32804

RIVER HALL CDD
 WRATHELL HUNT & ASSOCIATES LLC
 2300 GLADES RD STE 410W
 BOCA RATON FL 33431

RIVER HALL CDD
 WRATHELL HUNT & ASSOCIATES LLC
 2300 GLADES RD STE 410W
 BOCA RATON FL 33431

RIVER HALL CDD
 WRATHELL HUNT & ASSOCIATES LLC
 2300 GLADES RD STE 410W
 BOCA RATON FL 33431

RIVER HALL CDD
 WRATHELL HUNT & ASSOCIATES LLC
 2300 GLADES RD STE 410W
 BOCA RATON FL 33431

RIVER HALL CDD
 WRATHELL HUNT & ASSOCIATES LLC
 2300 GLADES RD STE 410W
 BOCA RATON FL 33431

RH VENTURE III LLC
 7807 BAYMEADOWS RD E STE 205
 JACKSONVILLE FL 32256

RH VENTURE II LLC
 7807 BAYMEADOWS RD E STE 205
 JACKSONVILLE FL 32256

RIVER HALL CDD
 WRATHELL HUNT & ASSOCIATES LLC
 2300 GLADES RD STE 410W
 BOCA RATON FL 33431

RIVER HALL CDD
 WRATHELL HUNT & ASSOCIATES LLC
 2300 GLADES RD STE 410W
 BOCA RATON FL 33431

RH GOLF LLC
 7807 BAYMEADOWS RD E STE 205
 JACKSONVILLE FL 32256

RIVER HALL CDD
 WRATHELL HUNT & ASSOCIATES LLC
 2300 GLADES RD STE 410W
 BOCA RATON FL 33431

RIVER HALL CDD
 WRATHELL HUNT & ASSOCIATES LLC
 2300 GLADES RD STE 410W
 BOCA RATON FL 33431

ASHTON OAKS AT RIVER HALL COND
501 CATTLEMEN RD STE 100
SARASOTA FL 34232

SMITH RUSSELL LEROY &
4031 E HAMPTON CIR
ALVA FL 33920

ADLER FRANK G &
4029 E HAMPTON CIR
ALVA FL 33920

CHU OI KING & LEW KAN TAK
21 LOUISE LANE
MONROE TOWNSHIP NJ 08831

FRANCIS ROBERT WAYNE &
6289 CARPENTER RD
YPSILANTI MI 48197

BARANOWSKI SAMANTHA SINGER &
4023 EAST HAMPTON CIR
ALVA FL 33920

CHARMANSKI JOHN ALBERT &
4021 E HAMPTON CIR
ALVA FL 33920

SCHWEIGER ALLAN HYMAN &
4019 EAST HAMPTON CIR
ALVA FL 33920

LONG BRADLEY WINSTON &
4017 E HAMPTON CIR
ALVA FL 33920

PULTE HOME COMPANY LLC
24311 WALDEN CENTER DR STE 300
BONITA SPRINGS FL 34134

PULTE HOME COMPANY LLC
24311 WALDEN CENTER DR STE 300
BONITA SPRINGS FL 34134

PULTE HOME COMPANY LLC
24311 WALDEN CENTER DR STE 300
BONITA SPRINGS FL 34134

PULTE HOME COMPANY LLC
24311 WALDEN CENTER DR STE 300
BONITA SPRINGS FL 34134

PULTE HOME COMPANY LLC
24311 WALDEN CENTER DR STE 300
BONITA SPRINGS FL 34134

PULTE HOME COMPANY LLC
24311 WALDEN CENTER DR STE 300
BONITA SPRINGS FL 34134

PULTE HOME COMPANY LLC
24311 WALDEN CENTER DR STE 300
BONITA SPRINGS FL 34134

PULTE HOME COMPANY LLC
24311 WALDEN CENTER DR STE 300
BONITA SPRINGS FL 34134

PULTE HOME COMPANY LLC
24311 WALDEN CENTER DR STE 300
BONITA SPRINGS FL 34134

PULTE HOME COMPANY LLC
24311 WALDEN CENTER DR STE 300
BONITA SPRINGS FL 34134

PULTE HOME COMPANY LLC
24311 WALDEN CENTER DR STE 300
BONITA SPRINGS FL 34134

PULTE HOME COMPANY LLC
24311 WALDEN CENTER DR STE 300
BONITA SPRINGS FL 34134

RH VENTURE III LLC
7807 BAYMEADOWS RD E STE 205
JACKSONVILLE FL 32256

RH VENTURE III LLC
7807 BAYMEADOWS RD E STE 205
JACKSONVILLE FL 32256

PULTE HOME COMPANY LLC
24311 WALDEN CENTER DR STE 300
BONITA SPRINGS FL 34134

PULTE HOME COMPANY LLC
24311 WALDEN CENTER DR STE 300
BONITA SPRINGS FL 34134

RH VENTURE III LLC
7807 BAYMEADOWS RD E STE 205
JACKSONVILLE FL 32256

PULTE HOME COMPANY LLC
24311 WALDEN CENTER DR STE 300
BONITA SPRINGS FL 34134

PULTE HOME COMPANY LLC
24311 WALDEN CENTER DR STE 300
BONITA SPRINGS FL 34134

PULTE HOME COMPANY LLC
24311 WALDEN CENTER DR STE 300
BONITA SPRINGS FL 34134

PULTE HOME COMPANY LLC
24311 WALDEN CENTER DR STE 300
BONITA SPRINGS FL 34134

RH VENTURE III LLC
7807 BAYMEADOWS RD E STE 205
JACKSONVILLE FL 32256

RH VENTURE III LLC
7807 BAYMEADOWS RD E STE 205
JACKSONVILLE FL 32256

PULTE HOME COMPANY LLC
24311 WALDEN CENTER DR STE 300
BONITA SPRINGS FL 34134

PULTE HOME COMPANY LLC
24311 WALDEN CENTER DR STE 300
BONITA SPRINGS FL 34134

RH VENTURE III LLC
7807 BAYMEADOWS RD E STE 205
JACKSONVILLE FL 32256

RH VENTURE III LLC
7807 BAYMEADOWS RD E STE 205
JACKSONVILLE FL 32256

RH GOLF LLC +
7807 BAYMEADOWS RD E STE 205
JACKSONVILLE FL 32256

RH GOLF LLC
7807 BAYMEADOWS RD E STE 205
JACKSONVILLE FL 32256

RH VENTURE III LLC
7807 BAYMEADOWS RD E STE 205
JACKSONVILLE FL 32256

RH VENTURE III LLC
7807 BAYMEADOWS RD E STE 205
JACKSONVILLE FL 32256

RH VENTURE II LLC
7807 BAYMEADOWS RD E STE 205
JACKSONVILLE FL 32256

RH VENTURE III LLC
7807 BAYMEADOWS RD E STE 205
JACKSONVILLE FL 32256

RH VENTURE III LLC
7807 BAYMEADOWS RD E STE 205
JACKSONVILLE FL 32256

RH VENTURE III LLC
7807 BAYMEADOWS RD E STE 205
JACKSONVILLE FL 32256

RH VENTURE III LLC
7807 BAYMEADOWS RD E STE 205
JACKSONVILLE FL 32256

RH VENTURE III LLC
7807 BAYMEADOWS RD E STE 205
JACKSONVILLE FL 32256

RH VENTURE III LLC
7807 BAYMEADOWS RD E STE 205
JACKSONVILLE FL 32256

RH VENTURE III LLC
7807 BAYMEADOWS RD E STE 205
JACKSONVILLE FL 32256

RH VENTURE II LLC
7807 BAYMEADOWS RD E STE 205
JACKSONVILLE FL 32256

RH VENTURE III LLC
7807 BAYMEADOWS RD E STE 205
JACKSONVILLE FL 32256

JACKSON KRISTEN A TR
16968 OAKSTEAD DR
ALVA FL 33920

BARTHOLOMEW JOHN ROSS III &
8360 WINDSOR WAY
BROADVIEW HEIGHTS OH 44147

DAMIANI FAMILY TRUST
7889 STABLEFORD DR
WASHINGTON MI 48094

MOODY RANDY D + LEE M
16986 OAKSTEAD DR
ALVA FL 33920

STACY RANDALL M &
16992 OAKSTEAD DR
ALVA FL 33920

VANSLYKE DOUGLAS C +
6996 N BERGEN RD
BYRON NY 14422

CROSIER SCOTT M & AMY T L/E
246 WOODSVIEW DR
WEBSTER NY 14580

ENRIGHT MARK T & BRENDA S
19009 SUGAR LAKE TRAIL
COHASSET MN 55721

PULTE HOME COMPANY LLC
24311 WALDEN CENTER DR STE 300
BONITA SPRINGS FL 34134

PULTE HOME COMPANY LLC
24311 WALDEN CENTER DR STE 300
BONITA SPRINGS FL 34134

PULTE HOME COMPANY LLC
24311 WALDEN CENTER DR STE 300
BONITA SPRINGS FL 34134

LENNAR HOMES LLC
10481 BEN C PRATT/6 MILE
CYPRESS PKWY
FORT MYERS FL 33966

RH VENTURE III LLC
7807 BAYMEADOWS RD E STE 205
JACKSONVILLE FL 32256

PULTE HOME COMPANY LLC
24311 WALDEN CENTER DR STE 300
BONITA SPRINGS FL 34134

PULTE HOME COMPANY LLC
24311 WALDEN CENTER DR #300
BONITA SPRINGS FL 34134

PULTE HOME COMPANY LLC
24311 WALDEN CENTER DR #300
BONITA SPRINGS FL 34134

PULTE HOME COMPANY LLC
24311 WALDEN CENTER DR #300
BONITA SPRINGS FL 34134

RH VENTURE III LLC
7807 BAYMEADOWS RD E STE 205
JACKSONVILLE FL 32256

LENNAR HOMES LLC
10481 BEN C PRATT/6 MILE
CYPRESS PKWY
FORT MYERS FL 33966

PULTE HOME COMPANY LLC
24311 WALDEN CENTER DR STE 300
BONITA SPRINGS FL 34134

PULTE HOME COMPANY LLC
24311 WALDEN CENTER DR STE 300
BONITA SPRINGS FL 34134

LENNAR HOMES LLC
10481 BEN C PRATT/6 MILE
CYPRESS PKWY
FORT MYERS FL 33966

PULTE HOME COMPANY LLC
24311 WALDEN CENTER DR STE 300
BONITA SPRINGS FL 34134

PULTE HOME COMPANY LLC
24311 WALDEN CENTER DR #300
BONITA SPRINGS FL 34134

PULTE HOME COMPANY LLC
24311 WALDEN CENTER DR #300
BONITA SPRINGS FL 34134

PULTE HOME COMPANY LLC
24311 WALDEN CENTER DR #300
BONITA SPRINGS FL 34134

PULTE HOME COMPANY LLC
24311 WALDEN CENTER DR #300
BONITA SPRINGS FL 34134

RH VENTURE III LLC
7807 BAYMEADOWS RD E STE 205
JACKSONVILLE FL 32256

RH VENTURE III LLC
7807 BAYMEADOWS RD E STE 205
JACKSONVILLE FL 32256

PULTE HOME COMPANY LLC
24311 WALDEN CENTER DR STE 300
BONITA SPRINGS FL 34134

PULTE HOME COMPANY LLC
24311 WALDEN CENTER DR STE 300
BONITA SPRINGS FL 34134

PULTE HOME COMPANY LLC
24311 WALDEN CENTER DR STE 300
BONITA SPRINGS FL 34134

TREML BERNARD J & JEANNE M TR
3124 MOSS WAY
ALVA FL 33920

PULTE HOME COMPANY LLC
24311 WALDEN CENTER DR #300
BONITA SPRINGS FL 34134

HENSLER JAMES +
3108 MOSS WAY
ALVA FL 33920

LUNDQUIST JOSEPH+ GEORGETTE TR
17005 SUNNY LAKE CT
ALVA FL 33920

RH VENTURE III LLC
7807 BAYMEADOWS RD E STE 205
JACKSONVILLE FL 32256

RH VENTURE III LLC
7807 BAYMEADOWS RD E STE 205
JACKSONVILLE FL 32256

BARNES ROBERT F & FRIEDA A TR
17037 SUNNY LAKE CT
ALVA FL 33920

RH VENTURE III LLC
7807 BAYMEADOWS RD E STE 205
JACKSONVILLE FL 32256

PULTE HOME COMPANY LLC
24311 WALDEN CENTER DR STE 300
BONITA SPRINGS FL 34134

PULTE HOME COMPANY LLC
24311 WALDEN CENTER DR STE 300
BONITA SPRINGS FL 34134

PULTE HOME COMPANY LLC
24311 WALDEN CENTER DR #300
BONITA SPRINGS FL 34134

ALTIER WILLIAM H &
1444 COLDBURN DR
ZANESVILLE OH 43701

COREY MARTA +
17001 SUNNY LAKE CT
ALVA FL 33920

POLAND BURT Y +
17009 SUNNY LAKE CT
ALVA FL 33920

RH VENTURE III LLC
7807 BAYMEADOWS RD E STE 205
JACKSONVILLE FL 32256

RH VENTURE III LLC
7807 BAYMEADOWS RD E STE 205
JACKSONVILLE FL 32256

RH VENTURE III LLC
7807 BAYMEADOWS RD E STE 205
JACKSONVILLE FL 32256

THORNBERRY ROGER W
3087 SAGITTARIA LN
ALVA FL 33920

RH VENTURE III LLC
7807 BAYMEADOWS RD E STE 205
JACKSONVILLE FL 32256

PULTE HOME COMPANY LLC
24311 WALDEN CENTER DR #300
BONITA SPRINGS FL 34134

PULTE HOME COMPANY LLC
24311 WALDEN CENTER DR STE 300
BONITA SPRINGS FL 34134

PULTE HOME COMPANY LLC
24311 WALDEN CENTER DR STE 300
BONITA SPRINGS FL 34134

PULTE HOME COMPANY LLC
24311 WALDEN CENTER DR STE 300
BONITA SPRINGS FL 34134

PULTE HOME COMPANY LLC
24311 WALDEN CENTER DR STE 300
BONITA SPRINGS FL 34134

PULTE HOME COMPANY LLC
24311 WALDEN CENTER DR #300
BONITA SPRINGS FL 34134

STEVENS ROYCE L JR + JEAN L
3006 SAGITTARIA LN
ALVA FL 33920

PULTE HOME COMPANY LLC
24311 WALDEN CENTER DR STE 300
BONITA SPRINGS FL 34134

PULTE HOME COMPANY LLC
24311 WALDEN CENTER DR STE 300
BONITA SPRINGS FL 34134

RH VENTURE III LLC
7807 BAYMEADOWS RD E STE 205
JACKSONVILLE FL 32256

PULTE HOME COMPANY LLC
24311 WALDEN CENTER DR #300
BONITA SPRINGS FL 34134

PULTE HOME COMPANY LLC
24311 WALDEN CENTER DR STE 300
BONITA SPRINGS FL 34134

OLANDER THOMAS J & SUSAN M
3037 SAGITTARIA LN
ALVA FL 33920

PULTE HOME COMPANY LLC
24311 WALDEN CENTER DR STE 300
BONITA SPRINGS FL 34134

PULTE HOME COMPANY LLC
24311 WALDEN CENTER DR STE 300
BONITA SPRINGS FL 34134

LEAHEY THOMAS J TR
3000 SAGITTARIA LN
ALVA FL 33920

PULTE HOME COMPANY LLC
24311 WALDEN CENTER DR STE 300
BONITA SPRINGS FL 34134

PULTE HOME COMPANY LLC
24311 WALDEN CENTER DR STE 300
BONITA SPRINGS FL 34134

PULTE HOME COMPANY LLC
24311 WALDEN CENTER DR STE 300
BONITA SPRINGS FL 34134

PULTE HOME COMPANY LLC
24311 WALDEN CENTER DR STE 300
BONITA SPRINGS FL 34134

PULTE HOME COMPANY LLC
24311 WALDEN CENTER DR STE 300
BONITA SPRINGS FL 34134

PULTE HOME COMPANY LLC
24311 WALDEN CENTER DR #300
BONITA SPRINGS FL 34134

RH VENTURE III LLC
7807 BAYMEADOWS RD E STE 205
JACKSONVILLE FL 32256

RASHFORD RAMON P +
3088 SAGITTARIA LN
ALVA FL 33920

JAMISON DAWN M
3100 SAGITTARIA LN
ALVA FL 33920

RH VENTURE III LLC
7807 BAYMEADOWS RD E STE 205
JACKSONVILLE FL 32256

RH VENTURE III LLC
7807 BAYMEADOWS RD E STE 205
JACKSONVILLE FL 32256

RH VENTURE III LLC
7807 BAYMEADOWS RD E STE 205
JACKSONVILLE FL 32256

RH VENTURE III LLC
7807 BAYMEADOWS RD E STE 205
JACKSONVILLE FL 32256

PULTE HOME COMPANY LLC
24311 WALDEN CENTER DR STE 300
BONITA SPRINGS FL 34134

PULTE HOME COMPANY LLC
24311 WALDEN CENTER DR STE 300
BONITA SPRINGS FL 34134

RH VENTURE III LLC
7807 BAYMEADOWS RD E STE 205
JACKSONVILLE FL 32256

RH VENTURE III LLC
7807 BAYMEADOWS RD E STE 205
JACKSONVILLE FL 32256

GARCELON JOHN F & MARY L
3094 SAGITTARIA LN
ALVA FL 33920

ROELLER JOHN W SR TR +
3106 SAGITTARIA LN
ALVA FL 33920

LAVIGNE GARY G + MARY B
3111 SAGITTARIA LN
ALVA FL 33920

POLVINO JOSEPH F + KIMBERLY +
ROB POLVINO
2445 JUNE OAK CT
OVIEDO FL 32766

RH VENTURE III LLC
7807 BAYMEADOWS RD E STE 205
JACKSONVILLE FL 32256

ALBERT WILLIAM V +
17018 SUNNY LAKE CT
ALVA FL 33920

RHCC LLC
2970 LUCKIE RD
WESTON FL 33331

RHCC LLC
2970 LUCKIE RD
WESTON FL 33331

RHCC LLC
2970 LUCKIE RD
WESTON FL 33331

RHCC LLC
2970 LUCKIE RD
WESTON FL 33331

RHCC LLC
2970 LUCKIE RD
WESTON FL 33331

RHCC LLC
2970 LUCKIE RD
WESTON FL 33331

SANGIULIANO JOHN + BARBARA
3408 CHESTNUT GROVE DR
ALVA FL 33920

RHCC LLC
2970 LUCKIE RD
WESTON FL 33331

LANCASTER TIMOTHY ALLEN &
3398 CHESTNUT GROVE DR
ALVA FL 33920

SKINNER JAMES W
3392 CHESTNUT GROVE DR
ALVA FL 33920

BLUHM JEFFREY E &
3388 CHESTNUT GROVE DR
ALVA FL 33920

PERKINS TERRY + LAURA
3130 WALNUT GROVE LANE
ALVA FL 33920

MITCHELL KENNETH D + SONJA M
3380 CHESTNUT GROVE DR
ALVA FL 33920

TEMPESTA KIM TR
3376 CHESTNUT GROVE DR
ALVA FL 33920

HARRIS DAVID D TR
3306 CHESTNUT GROVE DR
ALVA FL 33920

RHCC LLC
2970 LUCKIE RD
WESTON FL 33331

RIVER HALL CDD
WRATHELL HUNT & ASSOCIATES LLC
2300 GLADES RD STE 410W
BOCA RATON FL 33431

RIVER HALL CDD
WRATHELL HUNT & ASSOCIATES LLC
2300 GLADES RD STE 410W
BOCA RATON FL 33431

RIVER HALL CDD
WRATHELL HUNT & ASSOCIATES LLC
2300 GLADES RD STE 410W
BOCA RATON FL 33431

RIVER HALL CDD
WRATHELL HUNT & ASSOCIATES LLC
2300 GLADES RD STE 410W
BOCA RATON FL 33431

RIVER HALL CDD
WRATHELL HUNT & ASSOCIATES LLC
2300 GLADES RD STE 410W
BOCA RATON FL 33431

PULTE HOME COMPANY LLC
24311 WALDEN CENTER DR #300
BONITA SPRINGS FL 34134

PULTE HOME COMPANY LLC
24311 WALDEN CENTER DR #300
BONITA SPRINGS FL 34134

LEIGHTON HARRY J & JOAN B TR
17100 EASY STREAM CT
ALVA FL 33920

PULTE HOME COMPANY LLC
24311 WALDEN CENTER DR STE 300
BONITA SPRINGS FL 34134

PULTE HOME COMPANY LLC
24311 WALDEN CENTER DR STE 300
BONITA SPRINGS FL 34134

WILSON JUSTIN & MELISSA
3147 WALNUT GROVE LN
ALVA FL 33920

PULTE HOME COMPANY LLC
24311 WALDEN CENTER DR STE 300
BONITA SPRINGS FL 34134

BROCKMAN FREDERICK P &
3123 WALNUT GROVE LN
ALVA FL 33920

PULTE HOME COMPANY LLC
24311 WALDEN CENTER DR STE 300
BONITA SPRINGS FL 34134

RIVER HALL CDD
WRATHELL HUNT & ASSOCIATES LLC
2300 GLADES RD STE 410W
BOCA RATON FL 33431

PULTE HOME COMPANY LLC
24311 WALDEN CENTER DR #300
BONITA SPRINGS FL 34134

PULTE HOME COMPANY LLC
24311 WALDEN CENTER DR STE 300
BONITA SPRINGS FL 34134

PULTE HOME COMPANY LLC
24311 WALDEN CENTER DR STE 300
BONITA SPRINGS FL 34134

PULTE HOME COMPANY LLC
24311 WALDEN CENTER DR STE 300
BONITA SPRINGS FL 34134

FARBER DAVID MARC &
3153 WALNUT GROVE LN
ALVA FL 33920

BINKOWSKI RICHARD ROBERT &
714 S STATE ST
OSCODA MI 48750

PULTE HOME COMPANY LLC
24311 WALDEN CENTER DR STE 300
BONITA SPRINGS FL 34134

SWITAJ LAWRENCE & PATRICIA
583 SOUTHSORE DR
OXFORD MI 48371

PULTE HOME COMPANY LLC
24311 WALDEN CENTER DR STE 300
BONITA SPRINGS FL 34134

DUKES SCOTT & SHANNON MARIE
3108 WALNUT GROVE LN
ALVA FL 33920

ALBANO NANETTE & MARK +
3112 WALNUT GROVE LN
ALVA FL 33920

PULTE HOME COMPANY LLC
24311 WALDEN CENTER DR STE 300
BONITA SPRINGS FL 34134

PAYNTER NELSON L &
3124 WALNUT GROVE LN
ALVA FL 33920

PERKINS TERENCE J & LAURA J
3130 WALNUT GROVE LN
ALVA FL 33920

CLARK TIMOTHY R & KATHRYN S
2370 THOMPSON RUN RD
ZANESVILLE OH 43701

DOMMENICK JOSEPH J +
3142 WALNUT GROVE LN
ALVA FL 33920

CARAPELLA PAUL J & KATHY K TR
3148 WALNUT GROVE LN
ALVA FL 33920

BERMAN MARK TR
3154 WALNUT GROVE LN
ALVA FL 33920

RH VENTURE III LLC
7807 BAYMEADOWS RD E STE 205
JACKSONVILLE FL 32256

RH VENTURE III LLC
7807 BAYMEADOWS RD E STE 205
JACKSONVILLE FL 32256

RH VENTURE III LLC
7807 BAYMEADOWS RD E STE 205
JACKSONVILLE FL 32256

RH VENTURE III LLC
7807 BAYMEADOWS RD E STE 205
JACKSONVILLE FL 32256

RH VENTURE III LLC
7807 BAYMEADOWS RD E STE 205
JACKSONVILLE FL 32256

RH VENTURE III LLC
7807 BAYMEADOWS RD E STE 205
JACKSONVILLE FL 32256

RH VENTURE III LLC
7807 BAYMEADOWS RD E STE 205
JACKSONVILLE FL 32256

RH VENTURE III LLC
7807 BAYMEADOWS RD E STE 205
JACKSONVILLE FL 32256

RH VENTURE III LLC
7807 BAYMEADOWS RD E STE 205
JACKSONVILLE FL 32256

RH VENTURE III LLC
7807 BAYMEADOWS RD E STE 205
JACKSONVILLE FL 32256

RH VENTURE III LLC
7807 BAYMEADOWS RD E STE 205
JACKSONVILLE FL 32256

RH VENTURE III LLC
7807 BAYMEADOWS RD E STE 205
JACKSONVILLE FL 32256

RH VENTURE III LLC
7807 BAYMEADOWS RD E STE 205
JACKSONVILLE FL 32256

RH VENTURE III LLC
7807 BAYMEADOWS RD E STE 205
JACKSONVILLE FL 32256

RH VENTURE III LLC
7807 BAYMEADOWS RD E STE 205
JACKSONVILLE FL 32256

RH VENTURE III LLC
7807 BAYMEADOWS RD E STE 205
JACKSONVILLE FL 32256

RH VENTURE III LLC
7807 BAYMEADOWS RD E STE 205
JACKSONVILLE FL 32256

RH VENTURE III LLC
7807 BAYMEADOWS RD E STE 205
JACKSONVILLE FL 32256

RH VENTURE III LLC
7807 BAYMEADOWS RD E STE 205
JACKSONVILLE FL 32256

RH VENTURE III LLC
7807 BAYMEADOWS RD E STE 205
JACKSONVILLE FL 32256

RH VENTURE III LLC
7807 BAYMEADOWS RD E STE 205
JACKSONVILLE FL 32256

RH VENTURE III LLC
7807 BAYMEADOWS RD E STE 205
JACKSONVILLE FL 32256

RH VENTURE III LLC
7807 BAYMEADOWS RD E STE 205
JACKSONVILLE FL 32256

RH VENTURE III LLC
7807 BAYMEADOWS RD E STE 205
JACKSONVILLE FL 32256

RH VENTURE III LLC
7807 BAYMEADOWS RD E STE 205
JACKSONVILLE FL 32256

RH VENTURE III LLC
7807 BAYMEADOWS RD E STE 205
JACKSONVILLE FL 32256

RH VENTURE III LLC
7807 BAYMEADOWS RD E STE 205
JACKSONVILLE FL 32256

RH VENTURE III LLC
7807 BAYMEADOWS RD E STE 205
JACKSONVILLE FL 32256

RH VENTURE III LLC
7807 BAYMEADOWS RD E STE 205
JACKSONVILLE FL 32256

RH VENTURE III LLC
7807 BAYMEADOWS RD E STE 205
JACKSONVILLE FL 32256

RH VENTURE III LLC
7807 BAYMEADOWS RD E STE 205
JACKSONVILLE FL 32256

RH VENTURE III LLC
7807 BAYMEADOWS RD E STE 205
JACKSONVILLE FL 32256

RH VENTURE III LLC
7807 BAYMEADOWS RD E STE 205
JACKSONVILLE FL 32256

STARK ROBERT D JR &
17275 WALNUT RUN DR
ALVA FL 33920

MILONA ARTHUR V TR
17267 WALNUT RUN DR
ALVA FL 33920

RHCC LLC
2970 LUCKIE RD
WESTON FL 33331

CEGELSKI ANDREW G TR
17251 WALNUT RUN DR
ALVA FL 33920

RIVER HALL COUNTRY CLUB
1600 W COLONIAL DR
ORLANDO FL 32804

RIVER HALL COUNTRY CLUB
1600 W COLONIAL DR
ORLANDO FL 32804

RIVER HALL CDD
WRATHELL HUNT & ASSOCIATES LLC
2300 GLADES RD STE 410W
BOCA RATON FL 33431

RIVER HALL CDD
WRATHELL HUNT & ASSOCIATES LLC
2300 GLADES RD STE 410W
BOCA RATON FL 33431

RH VENTURE III LLC
7807 BAYMEADOWS RD E STE 205
JACKSONVILLE FL 32256

RH VENTURE III LLC
7807 BAYMEADOWS RD E STE 205
JACKSONVILLE FL 32256

MURRAY WILLIAM H JR
17271 WALNUT RUN DR
ALVA FL 33920

RHCC LLC
2970 LUCKIE RD
WESTON FL 33331

CARMICHAEL KATHY L
17255 WALNUT RUN DR
ALVA FL 33920

RIVER HALL COUNTRY CLUB
1600 W COLONIAL DR
ORLANDO FL 32804

RIVER HALL COUNTRY CLUB
1600 W COLONIAL DR
ORLANDO FL 32804

RIVER HALL CDD
WRATHELL HUNT & ASSOCIATES LLC
2300 GLADES RD STE 410W
BOCA RATON FL 33431

RIVER HALL CDD
WRATHELL HUNT & ASSOCIATES LLC
2300 GLADES RD STE 410W
BOCA RATON FL 33431

RIVER HALL CDD
WRATHELL HUNT & ASSOCIATES LLC
2300 GLADES RD STE 410W
BOCA RATON FL 33431

RIVER HALL CDD
 WRATHELL HUNT & ASSOCIATES LLC
 2300 GLADES RD STE 410W
 BOCA RATON FL 33431

RIVER HALL CDD
 WRATHELL HUNT & ASSOCIATES LLC
 2300 GLADES RD STE 410W
 BOCA RATON FL 33431

RIVER HALL CDD
 WRATHELL HUNT & ASSOCIATES LLC
 2300 GLADES RD STE 410W
 BOCA RATON FL 33431

RIVER HALL CDD
 WRATHELL HUNT & ASSOCIATES LLC
 2300 GLADES RD STE 410W
 BOCA RATON FL 33431

RIVER HALL CDD
 WRATHELL HUNT & ASSOCIATES LLC
 2300 GLADES RD STE 410W
 BOCA RATON FL 33431

RIVER HALL CDD
 WRATHELL HUNT & ASSOCIATES LLC
 2300 GLADES RD STE 410W
 BOCA RATON FL 33431

GRAHM JOHN C + DOROTHY I
 1132 CARLSON DR
 BURTON MI 48509

GEBHARD LARRY D TR
 9 TOURNAMENT TEE
 O FALLON MO 63368

BRANDT MARK & JULIE
 1539 AMY JOY CT
 GREEN BAY WI 54313

THOMAS MICHAEL J + DELAINE W
 16581 GOLDENROD LN # 101
 ALVA FL 33920

RIVER HALL CDD
 WRATHELL HUNT & ASSOCIATES LLC
 2300 GLADES RD STE 410W
 BOCA RATON FL 33431

RIVER HALL CDD
 WRATHELL HUNT & ASSOCIATES LLC
 2300 GLADES RD STE 410W
 BOCA RATON FL 33431

RIVER HALL CDD
 WRATHELL HUNT & ASSOCIATES LLC
 2300 GLADES RD STE 410W
 BOCA RATON FL 33431

RIVER HALL CDD
 WRATHELL HUNT & ASSOCIATES LLC
 2300 GLADES RD STE 410W
 BOCA RATON FL 33431

RIVER HALL CDD
 WRATHELL HUNT & ASSOCIATES LLC
 2300 GLADES RD STE 410W
 BOCA RATON FL 33431

RIVER HALL CDD
 WRATHELL HUNT & ASSOCIATES LLC
 2300 GLADES RD STE 410W
 BOCA RATON FL 33431

PATTERSON GREGORY &
 124 GOLFVIEW DR
 KINGSVILLE ON N9Y 0E4
 CANADA

GRUENEBERG ROGER A &
 1501 BELLE PLANE CIR
 GREEN BAY WI 54313

NASH DOUGLAS R +
 2150 TALMAN CT
 WINTER PARK FL 32792

CRONIN KENNETH J & KIMBERLY
 175 SHERRY ST
 EAST ISLIP NY 11730

KACHMAR JOHN & CARLA
826 RENEE DR
WADSWORTH OH 44281

DEHNER CHARLES L TR
1440 TWIN SPIRES DR
BATAVIA OH 45103

TUCKER BRIAN D &
6443 ABERDEEN LANE
MEDINA OH 44256

NOLEN WILFRED E + JOYCE A
16581 GOLDENROD LN #203
ALVA FL 33920

BLAISDELL HERBERT TR
1405 BIRDIE CT
LADYSMITH WI 54848

DOLLMAYER JOHN & KAREN
34 SPRING CREEK DR
TOWNSEND DE 19734

VLAJ PAUL & DAWN
12955 WEST WADE DR
NEW BERLIN WI 53151

YOUNG CHARLES + BRIDGET
7706 DESOTO MEMORIAL HWY
BRADENTON FL 34209

AUBE CHARLES A & ELAINE
16571 GOLDENROD LN # 202
ALVA FL 33920

NELSON JAMIE M
16571 GOLDENROD LN #203
ALVA FL 33920

MCALPINE MAUREEN +
694 JOHNSTON PARK AVE
COLLINGWOOD ON L9Y 5C7
CANADA

SOUTHALL ROBERT +
16570 GOLDENROD LN #102
ALVA FL 33920

GARELLA DEBRA +
304 CONSTITUTION AVE
WEST MIFFLIN PA 15122

RUBINO FREDERICK M
16570 GOLDENROD LN #201
ALVA FL 33920

ERCOLE PAUL & AMANDA
8493 CHERRY BLOSSOM DR
WINDSOR CO 80550

CARLETON WAYNE + ELIZABETH M
9846 BEACHWOOD RD SS 2
COLLINGWOOD ON L9Y 3Z1
CANADA

SEALS RAYMOND J + JOANNE M
16580 GOLDENROD LN #101
ALVA FL 33920

GAUDETTE YVES &
16580 GOLDENROD LN #102
ALVA FL 33920

WALKER BURR HOWARD
16580 GOLDENROD LN #103
ALVA FL 33920

KERR JAMES H & LINDA J
33 RUE VIPOND
HUDSON QC J0P 1H0
CANADA

SILVERSTEIN LAWRENCE &
7373 PINEHURST DR
CINCINNATI OH 45244

BALTES GARY P & LINDA C
16580 GOLDENROD LN #203
ALVA FL 33920

HASENEI KENNETH +
1643 ISABELLA CT
MILLERSVILLE MD 21108

ADAMS SAMUEL G & RENE C
1102 MOCKINGBIRD DR
SCOTTSBLUFF NE 69361

CARRINGTON GARY T + SANDRA J
16590 GOLDENROD LN #103
ALVA FL 33920

FAUST LUCINDA L & JOSEPH H
16590 GOLDENROD LN #201
ALVA FL 33920

NESS MICHELLE L & DAVID P
1201 WHISPERING HILLS DR
SAINT CHARLES MN 55972

BIANCO LISA L +
16590 GOLDENROD LN #203
ALVA FL 33920

7807 BAYMEADOWS ROAD E
SUITE 205
JACKSONVILLE, FL 32256

PHONE (904) 562-1358
FAX (904) 996-2481

PROJECT DESCRIPTION

COMPREHENSIVE PLAN AMENDMENT

PART OF SECTION 36,
TOWNSHIP 43, RANGE 26
LEE COUNTY, FLORIDA

THIS PLAN IS PRELIMINARY AND
INTENDED FOR CONCEPTUAL
PLANNING PURPOSES ONLY.

SITE LAYOUT AND LAND USE INTENSITIES OR DENSITIES MAY CHANGE SIGNIFICANTLY BASED UPON SURVEY, ENGINEERING, ENVIRONMENTAL AND / OR REGULATORY CONSTRAINTS AND / OR OPPORTUNITIES.

DRAWING NOT VALID WITHOUT SEAL, SIGNATURE AND DATE
© COPYRIGHT 2021, BARRACO AND ASSOCIATES, INC.
REPRODUCTION, CHANGES OR ASSIGNMENTS ARE PROHIBITED

FILE NAME	23898CPA-X03.DWG
-----------	------------------

LOCATION	J:\23898\DWG\CPA\
----------	-------------------

PLOT DATE	WED 9-1-2021 - 2:09 PM
-----------	------------------------

BOULEVARD	ALYSSA FONTAINE
-----------	-----------------

CROSS REFERENCED DRAWINGS

BASEPLAN = 23898CPA00-EXIST.DWG

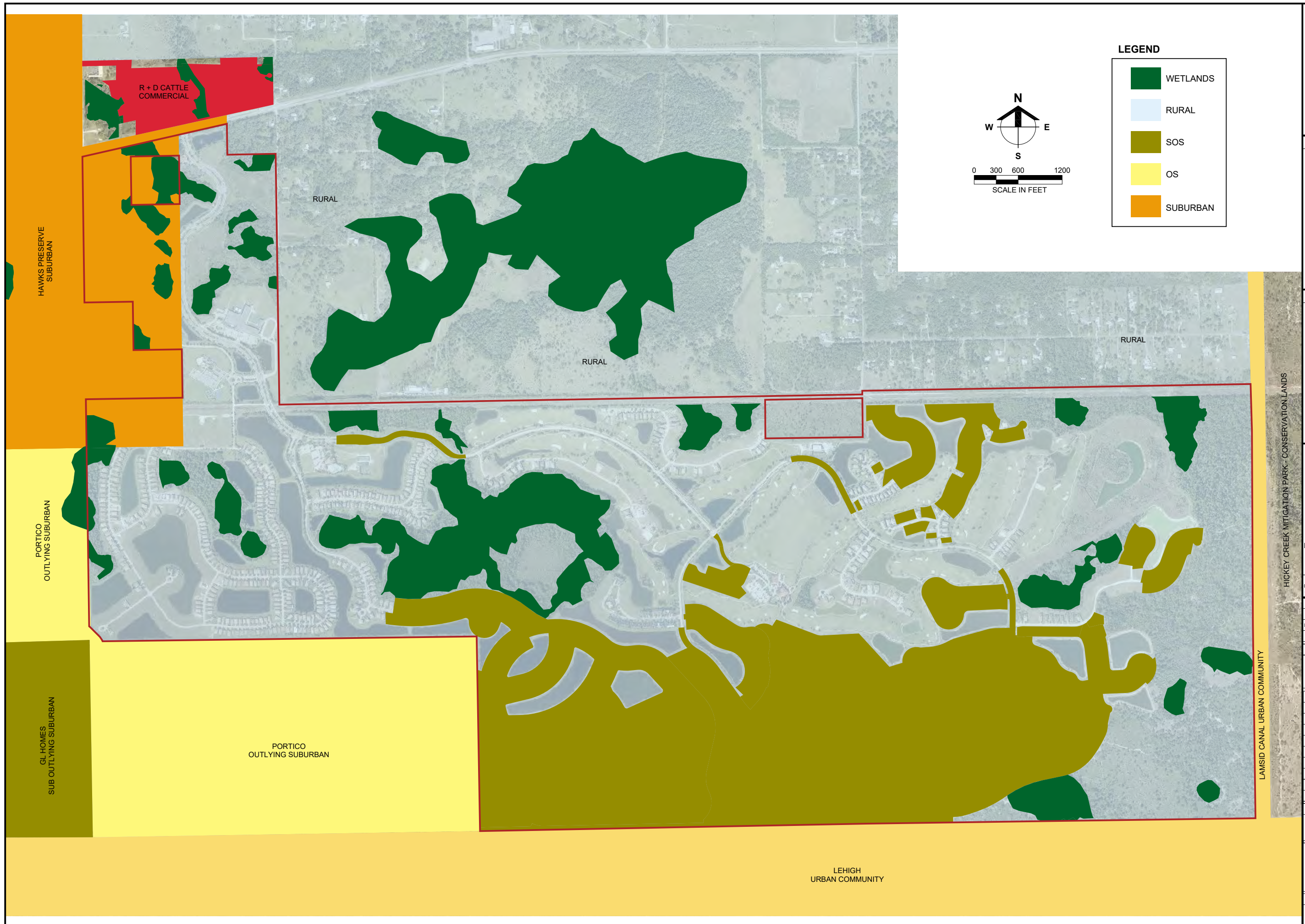
PLAN REVISIONS

PLAN STATUS

EXISTING FUTURE
LAND USE MAP
EXHIBIT M5.1

PROJECT / FILE NO.	
--------------------	--

SHEET NUMBER



PREPARED FOR

7807 BAYMEADOWS ROAD E
SUITE 205
JACKSONVILLE, FL 32256

PHONE (904) 562-1358
FAX (904) 996-2481

PROJECT DESCRIPTION

COMPREHENSIVE PLAN AMENDMENT

PART OF SECTION 36,
TOWNSHIP 43, RANGE 26
LEE COUNTY, FLORIDA

THIS PLAN IS PRELIMINARY AND
INTENDED FOR CONCEPTUAL
PLANNING PURPOSES ONLY.

SITE LAYOUT AND LAND USE INTENSITIES OR DENSITIES MAY CHANGE SIGNIFICANTLY BASED UPON SURVEY, ENGINEERING, ENVIRONMENTAL AND / OR REGULATORY CONSTRAINTS AND / OR OPPORTUNITIES.

DRAWING NOT VALID WITHOUT SEAL, SIGNATURE AND DATE
© COPYRIGHT 2021, BARRACO AND ASSOCIATES, INC.
REPRODUCTION, CHANGES OR ASSIGNMENTS ARE PROHIBITED

FILE NAME	23898CPA-X02.DWG
-----------	------------------

LOCATION	J:\23898\DWG\CPA\
----------	-------------------

PLOT DATE	WED. 9-1-2021 - 2:13 PM
-----------	-------------------------

PLOT BY	ALYSSA FONTAINE
---------	-----------------

CROSS REFERENCED DRAWINGS

BASEPLAN = 23898CPA00.DWG

PLAN REVISIONS

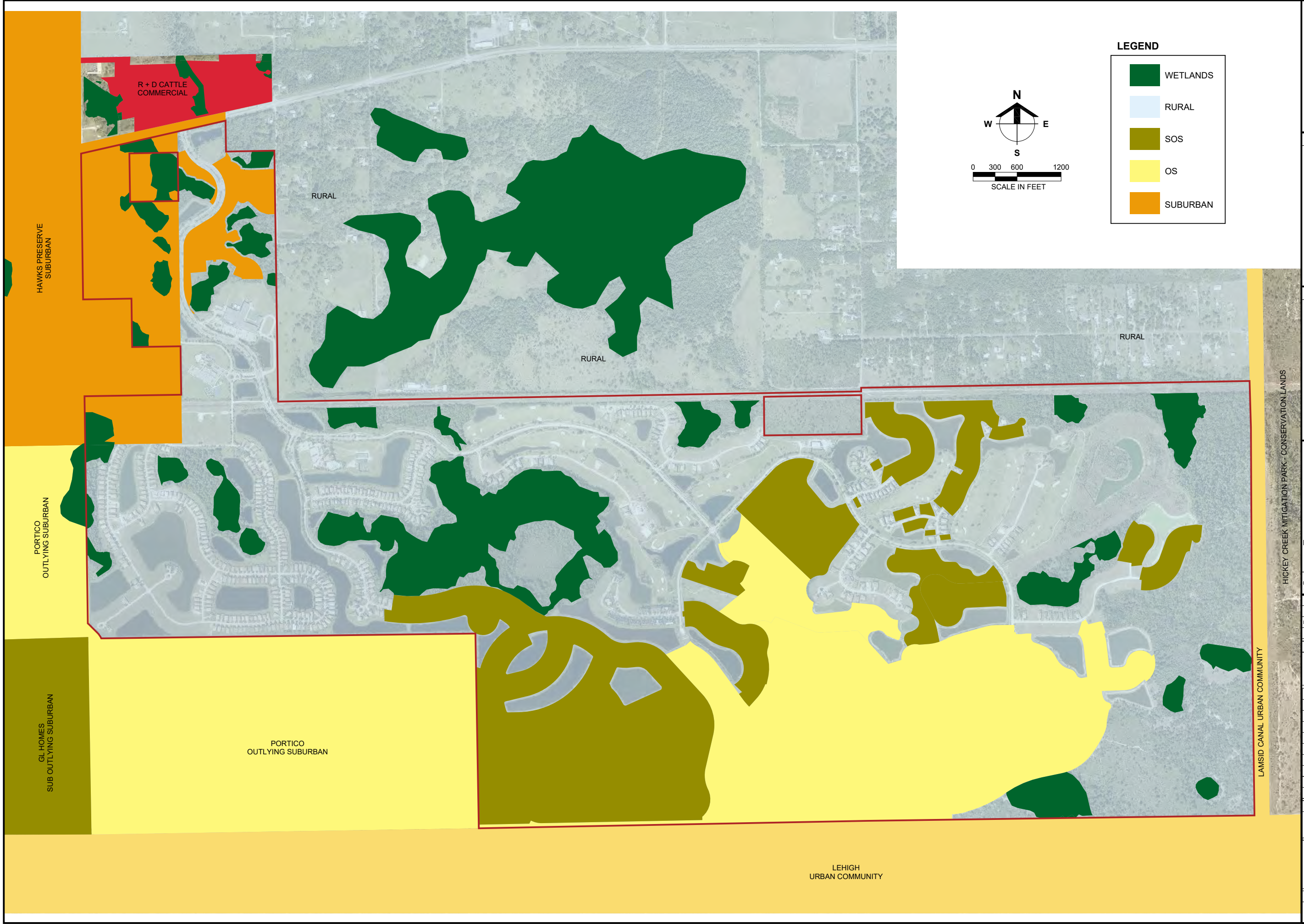
[illegible]

PLAN STATUS

PROPOSED FUTURE LAND USE MAP EXHIBIT M5.2

PROJECT / FILE NO.	
--------------------	--

SHEET NUMBER



RIVER HALL RPD

COMPREHENSIVE PLAN MAP AMENDMENT

EXHIBIT M6 & M7

Description of Existing Land Uses & Zoning

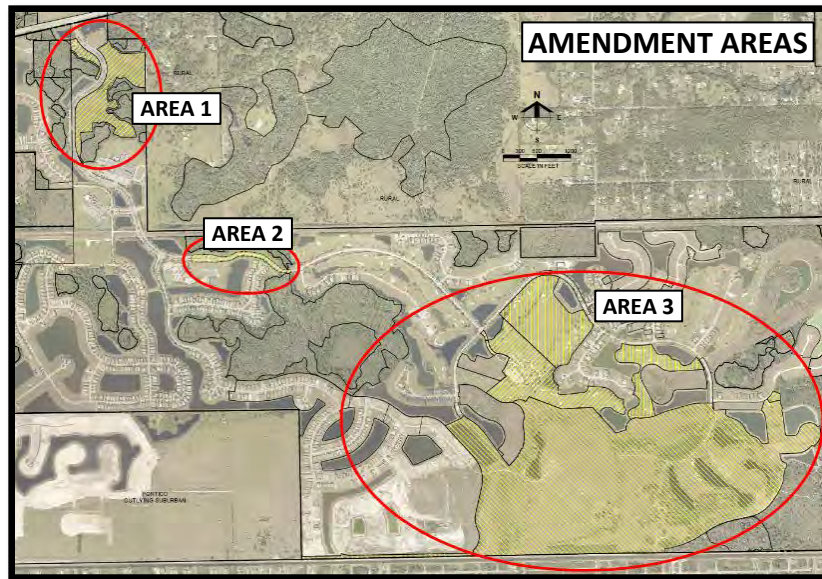
Subject Property

The Subject Property is located within three different areas of the River Hall Project, which is situated south of State Road (SR) 80 (Palm Beach Blvd), approximately ½ a mile east of Buckingham Road and 3.85 miles west of Joel Blvd within an area referred to in the Lee Plan Map 16 as the Fort Myers Shores Planning Community. This area of Lee County is anticipated to see increased change due to proximity to planned commercial expansion located just north of the Community's entrance onto State Road 80 and various other future commercial developments along Palm Beach Blvd (SR 80). Other increased growth factors include proximity to Interstate 75, the availability of public services, and being adjacent to the Sub-Outlying Suburban (SOS), Outlying Suburban (OS), and Suburban FLU categories, all Future Urban and Suburban Areas of Lee County per Objective 1.1 and Map 1 of the Lee Plan.

The Subject Property is broken down into three areas as follows, and shown in the image on the next page, hatched in yellow.

- **Amendment Area 1**
The northern most portion of land;
- **Amendment Area 2**
A road right-of-way (ROW) segment;
- **Amendment Area 3**
The largest and most southern acreage included in this request.

Currently, the Subject Property is within the Rural and Sub-Outlying Suburban Future Land Use (FLU) categories and the RPD/CPD zoning district. The 3 CPA areas (the Subject Property) include sixty-nine (69) parcels of land encompassing 391.85± acres, which consists of cleared and vacant residential & commercial property, platted lots, golf course, amenity areas, road right-of-ways, and an existing sales center.



Amendment Area 1 is located in the commercial portion of the River Hall Project, near the community's lighted entrance onto Palm Beach Blvd. It has a SOS FLU designation and is composed of an older sales center in the northeastern quadrant of the property. The rest of Area 1 remains undeveloped and is currently planned for future commercial/residential uses. The requested change to Suburban FLU for this area, will permit increased density where a logical extension of the current Suburban FLU exists, and where urban services are already available.

Amendment Area 2 is a small portion of road ROW, more centrally located within the River Hall Project at the gated entrance to the River Hall Country Club. The ROW is currently an outlier of the Sub-Outlying Suburban FLU, completely surrounded by Rural FLU. Allowing Area 2 to transition to Rural FLU as requested will both decrease density and improve the existing FLUM by eliminating an outlier FLU area, creating a cleaner Countywide Map.

Amendment Area 3, the largest of the Subject Property's three locations, is comprised of golf course, amenity areas, platted lots, cleared vacant residential land, and road right-of-way. It abuts the southern boundary and a small portion of the western boundary of the River Hall RPD, and has Rural and Sub-Outlying Suburban (SOS) FLU designations. The proposed CPA request allows majority of the Area 3 acreage, about 76%, to transition from SOS to Outlying Suburban (OS), and 13% will go from Rural FLU to OS. About 9% of Area 3 will go from a Rural FLU to SOS and 2% will go from SOS to a Rural FLU. The proposed CPA Map changes will reconnect isolated Rural FLU areas for a cleaner FLUM, decrease density on ROWs, and increase density in an area that would be a logical extension of the Outlying Suburban FLU due to the availability of existing urban services and proximity to compatible residential development.

Surrounding Property

Being located within the River Hall Project, the Subject Property's specified locations mostly abut land within the River Hall RPD/CPD, designated as Suburban, Sub-Outlying Suburban, Rural, and Wetlands on the FLUM. The perimeter of the River Hall Project also abuts Outlying Suburban to the west, Urban Community to the south, and Rural to the east. Please refer to the tables on the next page, which inventory the Subject Property's surrounding Future Land Use categories, zoning and existing land uses. The Subject Property locations are further described in Exhibit M11 - Lee Plan Analysis, under the subtitle Proposed Amendment.

Amendment Area 1 abuts a small area of Suburban and some Wetlands, but is otherwise surrounded by Rural FLU. However, the onsite Rural land has been developed as a large boulevarded entrance, providing access to three communities within River Hall: Cascades, Hampton Lakes, and River Hall Country Club, and as such no longer retains rural characteristics. Serving the community's needs, River Hall Elementary School exists south of Amendment Area 1, and a future fire station is to the north. If approved as requested, small areas of Rural FLU will remain between the Wetland FLU areas and the proposed Suburban lands. These are upland preserve areas, maintained by a CDD, within conservation easements, and not under ownership control of the applicant. Internally within River Hall, only road right of way with associated water management lakes and preservation areas separate the proposed Suburban FLU from existing Suburban FLU.

Beyond the boundaries of River Hall, intense commercial uses are expected on the north side of SR 80 which is currently vacant but has a FLU designation of Commercial and CPD zoning. The land east of River Hall, at Amendment Area 1, consists of 1-50 acre Agriculturally zoned property within the Rural FLU designation.

Amendment Area 2 is surrounded by Rural FLU within the River Hall Project. It is currently developed to the south as an amenity area, lake, and residential. Open Space and preserve exist north of Amendment Area 2, and road ROW are east and west.

Amendment Area 3 abuts land that is being currently developed to the north and west as residential, with open space and conservation easements to the east, within the RPD. To the south, Amendment Area 3 abuts the Urban Community FLU within the Lehigh Acres Planning Community, which has higher densities permitted than proposed by this amendment. To the west, Amendment Area 3 also abuts a portion of Outlying Suburban FLU within the adjacent Portico RPD.

Adjacent Land Use and Zoning Tables

TABLE 1.a – Amendment Area 1			
	Existing Future Land Use	Zoning District	Existing Uses/Notes
NORTH	Rural	RPD:CPD (RH)	Vacant Commercial, indigenous open space, lake
SOUTH	Rural	RPD:CPD (RH)	Elementary School, indigenous open space
EAST	Rural	RPD:CPD (RH) /AG-2 (OFF)	Residential, indigenous open space
WEST	Suburban, Rural, & Wetlands	RPD:CPD (RH) /AG-2 (OFF)	ROW, indigenous open space, vacant land

(RH) – River Hall RPD/CPD

(OFF) – Offsite

TABLE 1.b - Amendment Area 2			
	Existing Future Land Use	Zoning District	Existing Uses/Notes
NORTH	Rural	RPD (RH)	Open space
SOUTH	Rural	RPD (RH)	Amenity site, lake, residential, open space
EAST	Rural	RPD (RH)	ROW
WEST	Rural	RPD (RH)	ROW

(RH) – River Hall RPD/CPD

(OFF) – Offsite

TABLE 1.c – Amendment Area 3			
	Existing Future Land Use	Zoning District	Existing Uses/Notes
NORTH	Rural	RPD (RH)	ROW, residential, lake
SOUTH	Urban Community	RS:1 (OFF)	Vacant residential, residential
EAST	Rural, Wetlands	RPD (RH)	Conservation easements, ROW, residential
WEST	Outlying Suburban, Sub-Outlying Suburban, Rural	RPD (RH) /RPD	Residential, Portico residential development, lake, ROW

(RH) – River Hall RPD/CPD

(OFF) – Offsite

Within the vicinity of the River Hall Project exists a variety of existing residential uses and development. To the north, between SR 80 and the River Hall Project, is within the Rural Future Land Use (FLU) category and AG-2 zoning district, and consists of vacant land and some scattered single family residential. Also to the north, directly across from

the River Hall Project's entrance on S.R. 80, is an intense Commercial FLU within a CPD zoning district, allowing up to 371,240 sf of commercial, which abuts another Commercial FLU area to the east. The abundant amount of future commercial development promotes compatibility with the proposed Suburban FLU and increased density in Amendment Area 1.

To the south lies the Lehigh Acres Planning Community, with an Urban Community FLU and RS-1 zoning district. Platted Lehigh lots are south of the River Hall Project, separated by a ± 60 foot wide canal that runs the entire length of the southern boundary line. Most of the platted Lehigh lots near the River Hall Project are vacant, and allow a standard density up to 6 du/ac.

The land to the east is separated from the River Hall Project by a ± 200 foot wide LAMSID Canal, which has an Urban Community FLU and AG-2 zoning district. East of the Canal is Hickey Creek Mitigation Park, with a Conservation Lands - Upland FLU and EC zoning district.

Land to the west of the River Hall Project is within the Outlying Suburban and Suburban FLU categories and RPD/AG-2/RS-1/RM-2 zoning districts. Two RPDs, Portico and Buckingham 320, are located to the west, designated as Outlying Suburban on the FLU Map, which allows up to 3 du/ac. The Portico RPD is currently under construction, and was recently fully platted with single family lots. Also to the west is AG-2 zoned land with an Outlying Suburban FLU, followed by AG-2, RS-1 and RM-2 zoned land with a Suburban FLU, separated from the amendment areas by Cascades at River Hall, which allows a standard density up to 6 du/ac.

HONE (904) 562-1358
FAX (904) 996-2481

PROJECT DESCRIPTION

PART OF SECTION 36,
TOWNSHIP 43, RANGE 26
LEE COUNTY, FLORIDA

SITE LAYOUT AND LAND USE INTENSITIES OR DENSITIES MAY CHANGE SIGNIFICANTLY BASED UPON SURVEY, ENGINEERING, ENVIRONMENTAL AND / OR REGULATORY CONSTRAINTS AND / OR OPPORTUNITIES.

OTRY	ALYSSA FONTAINE
------	-----------------

CROSS REFERENCED DRAWINGS

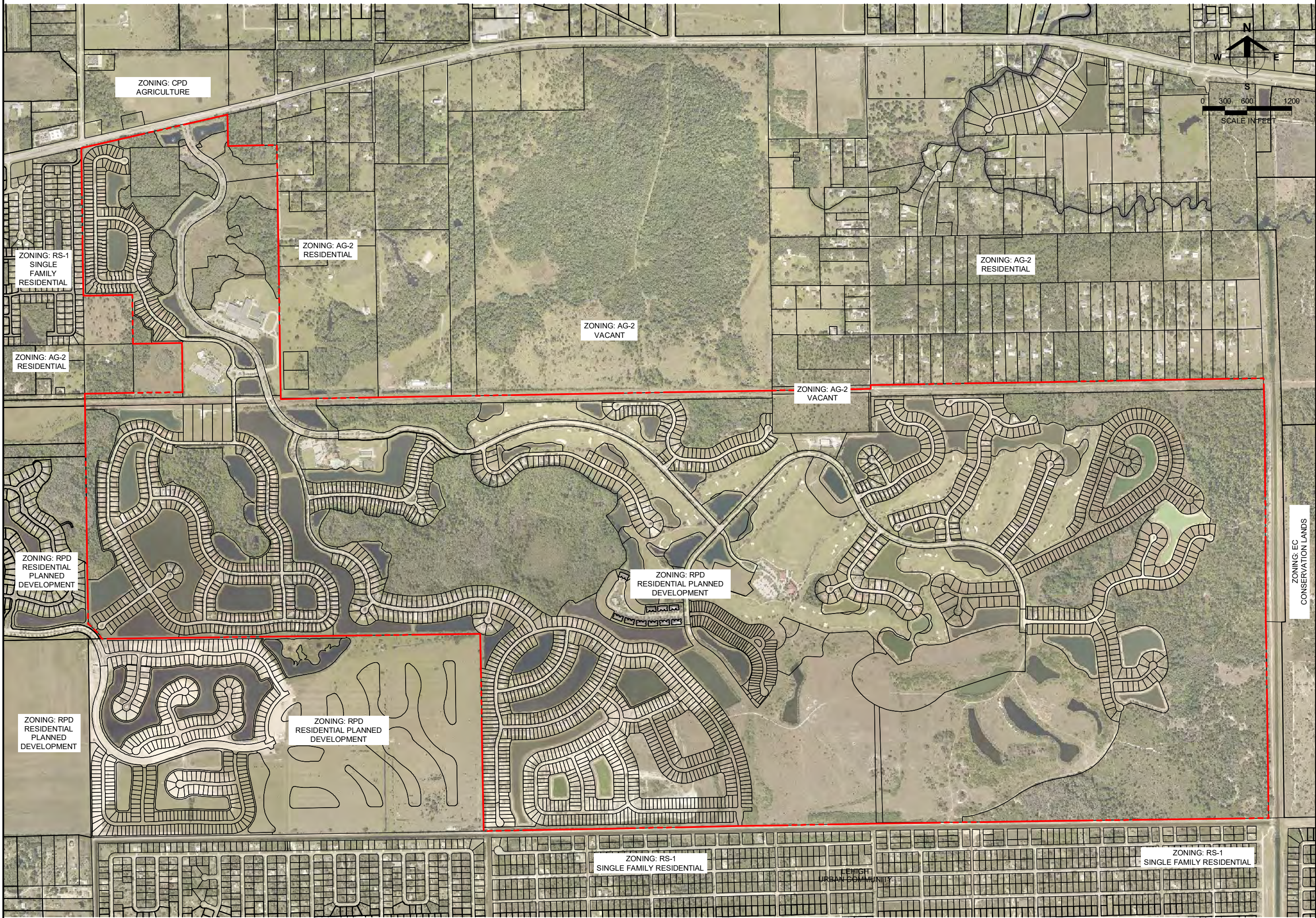
SEPLAN = 23898CPA00.DWG

AN REVISIONS

PLAN STATUS

PROJECT / FILE NO.	SHEET NUMBER
--------------------	--------------

3898



**(SOS TO RURAL)
DESCRIPTION**

Parcel in
Sections 27, 34, 35 and 36,
Township 43 South, Range 26 East,
Lee County, Florida

A tract or parcel of land lying in Section 27, 34, 35 and 36, Township 43 South, Range 26 East, Lee County, Florida, said tract or parcel of land being more particularly described as follows:

PARCEL 1:

A tract or parcel of land being a portion of Tract "A" of the record plat "RIVER HALL COUNTRY CLUB, PHASE ONE" recorded in Instrument No. 2005000153068, Lee County Records, lying in Sections 27 and 34, Township 43 South, Range 26 East, Lee County, Florida said tract or parcel of land being more particularly described as follows:

BEGINNING at the Northwest Corner of said Tract "A" run along the Northerly line of said Tract "A" the following eleven (11) courses: N85°02'56"E for 136.40 feet to a point of curvature; Easterly along an arc of a curve to the right of radius 1,026.00 feet (delta 04°58'05") (chord bearing N87°31'59"E) (chord 88.94 feet) for 88.96 feet to a point of tangency; S89°58'59"E for 44.15 feet to a point of curvature; Easterly along an arc of a curve to the right of radius 726.00 feet (delta 17°17'43") (chord bearing S81°20'07"E) (chord 218.32 feet) for 219.15 feet to a point of reverse curvature; Easterly along an arc of a curve to the left of radius 284.00 feet (delta 49°14'39") (chord bearing N82°41'25"E) (chord 236.65 feet) for 244.09 feet to a point of reverse curvature; Easterly along an arc of a curve to the right of radius 380.00 feet (delta 40°00'56") (chord bearing N78°04'34"E) (chord 260.03 feet) for 265.39 feet to a point of tangency; S81°54'58"E for 212.22 feet to a point of curvature; Southeasterly along an arc of a curve to the right of radius 340.00 feet (delta 31°27'37") (chord bearing S66°11'10"E) (chord 184.35 feet) for 186.69 feet to a point of tangency; S50°27'22"E for 284.60 feet to a point of curvature; Southeasterly along an arc of a curve to the left of radius 175.00 feet (delta 31°06'17") (chord bearing S66°00'30"E) (chord 93.84 feet) for 95.00 feet to a point of compound curvature and Easterly along an arc of a curve to the left of radius 300.00 feet (delta 18°53'32") (chord bearing N88°59'36"E) (chord 98.47 feet) for 98.92 feet; thence run S10°27'10"E for 52.61 feet to an intersection with the Southerly line of said Tract "A"; thence run along the Southerly and Westerly line of said Tract "A" the following sixteen (16) courses: S86°31'29"W for 80.17 feet to a point of curvature; Westerly along an arc of a curve to the right of radius 300.00 feet (delta 43°01'09") (chord bearing N71°57'56"W) (chord 219.99 feet) for 225.25 feet to a point of tangency; N50°27'22"W for 226.84 feet to a point of curvature; Northwesterly along an arc of a curve to the left of radius 260.00 feet (delta 31°27'37") (chord bearing N66°11'10"W) (chord 140.98 feet) for 142.76 feet to a point of tangency; N81°54'58"W for 212.22 feet to a point of curvature; Westerly along an arc of a curve to the left of radius 300.00 feet (delta 40°00'56") (chord bearing S78°04'34"W) (chord 205.29 feet) for 209.52 feet to a point of reverse curvature; Westerly along an arc of a curve to the right of radius 364.00 feet (delta 31°56'56") (chord bearing S74°02'33"W) (chord 200.35 feet) for 202.97 feet to a point of tangency; N89°58'59"W for 41.35 feet to a point of curvature; Westerly along an arc of a

DESCRIPTION (CONTINUED)

curve to the left of radius 287.00 feet (delta 12°33'46") (chord bearing S83°44'09"W) (chord 62.80 feet) for 62.93 feet to a point of tangency; S77°27'16"W for 12.39 feet to a point on a non-tangent curve; Westerly along an arc of a curve to the right of radius 213.00 feet (delta 12°33'45") (chord bearing S83°44'09"W) (chord 46.61 feet) for 46.70 feet; N89°58'59"W for 79.52 feet to a point of curvature; Westerly along an arc of a curve to the right of radius 188.00 feet (delta 09°48'12") (chord bearing N85°04'53"W) (chord 32.13 feet) for 32.17 feet to a point of reverse curvature; Westerly along an arc of a curve to the left of radius 200.00 feet (delta 09°48'12") (chord bearing N85°04'53"W) (chord 34.18 feet) for 34.22 feet to a point of tangency; N89°58'59"W for 261.37 feet and N00°01'01"E for 119.00 feet to the POINT OF BEGINNING.

Containing 3.87 acres, more or less.

PARCEL 2:

A tract or parcel of land being a portion of Tract "F-1" of the record plat of "HAMPTON LAKES AT RIVER HALL SOUTH" recorded in Instrument No. 2021000035440, Lee County Records, Florida, lying in Section 35, Township 43 South, Range 26 East, Lee County, Florida said tract or parcel of land being more particularly described as follows:

BEGINNING at the Northerly Most Corner of said Tract "F-1", run Southeasterly along the Easterly line of said Tract "F-1" along an arc of a curve to the left of radius 360.00 feet (delta 40°02'00") (chord bearing S23°18'48"E) (chord 246.45 feet) for 251.54 feet; thence run S46°40'12"W along a radial line for 80.00 feet to a point on a radial curve and an intersection with the Westerly line of said Tract "F-1"; thence run along the Westerly and Northerly line of said Tract "F-1" the following two (2) courses: Northwesterly along an arc of a curve to the right of radius 440.00 feet (delta 40°02'00") (chord bearing N23°18'48"W) (chord 301.22 feet) for 307.43 feet and N86°42'12"E along a radial line for 80.00 feet to the POINT OF BEGINNING. Containing 0.51 acres, more or less.

PARCEL 3:

A tract or parcel of land being a portion of Tract "A-2" of the record plat of the record plat "RIVER HALL COUNTRY CLUB, PHASE TWO" recorded in Instrument No. 2006000409514, Lee County Records, Florida, lying in Section 35, Township 43 South, Range 26 East, Lee County, Florida said tract or parcel of land being more particularly described as follows:

BEGINNING at the Northerly Most Corner of said Tract "A-2", run along the Easterly line of said Tract "A-2" the following five (5) courses: Southerly along an arc of a curve to the left of radius 10.00 feet (delta 85°35'21") (chord bearing S00°39'22"W) (chord 13.59 feet) for 14.94 feet to a point of tangency; S42°08'18"E for 13.15 feet to a point of curvature; Southeasterly along an arc of a curve to the right of radius 82.00 feet (delta 14°00'46") (chord bearing S35°07'55"E) (chord 20.00 feet) for 20.05 feet to a point of tangency; S28°07'32"E for 59.35 feet to a point of curvature and Southerly along an arc of a curve to the right of radius 275.00 feet (delta 19°29'51") (chord bearing S18°22'37"E) (chord 93.13 feet) for 93.58 feet to the Southerly Most

DESCRIPTION (CONTINUED)

corner of Tract "B-3" of said record plat; thence run S77°44'05"W for 50.10 feet to an intersection with the Westerly line of said Tract "A-2"; thence run along the Westerly and Northerly line of said Tract "A-2" the following seven (7) courses: N08°37'42"W for 3.18 feet to a point of curvature; Northerly along an arc of a curve to the left of radius 225.00 feet (delta 21°01'46") (chord bearing N19°08'35"W) (chord 82.12 feet) for 82.58 feet to a point of compound curvature; Northwesterly along an arc of a curve to the left of radius 77.00 feet (delta 28°06'16") (chord bearing N43°42'36"W) (chord 37.39 feet) for 37.77 feet to a point of reverse curvature; Northwesterly along an arc of a curve to the right of radius 82.00 feet (delta 15°37'25") (chord bearing N49°57'01"W) (chord 22.29 feet) for 22.36 feet to a point of tangency; N42°08'18"W for 6.37 feet to a point of curvature; Westerly along an arc of a curve to the left of radius 10.00 feet (delta 94°24'39") (chord bearing N89°20'38"W) (chord 14.68 feet) for 16.48 feet to a point of cusp and N43°27'03"E for 88.26 feet to the POINT OF BEGINNING.

Containing 0.23 acres, more or less.

PARCEL 4:

A tract or parcel of land being a portion of Tract "A" of the record plat "RIVER HALL COUNTRY CLUB, PHASE ONE" recorded in Instrument No. 2005000153068, Lee County Records, lying in Section 35, Township 43 South, Range 26 East, Lee County, Florida said tract or parcel of land being more particularly described as follows:

BEGINNING at the Southwest corner of Tract "C-2" of said record plat, run along the Northerly line of said Tract "A" the following three (3) courses: Southeasterly along an arc of a curve to the right of radius 590.00 feet (delta 77°41'27") (chord bearing S65°29'33"E) (chord 740.12 feet) for 800.02 feet to a point of tangency; S26°38'49"E for 433.02 feet to a point of curvature and Southeasterly along an arc of a curve to the left of radius 960.00 feet (delta 03°43'55") (chord bearing S28°30'47"E) (chord 62.52 feet) for 62.53 feet; thence run S63°21'11"W along a non-tangent line for 80.16 feet to a point on a non-tangent curve and an intersection with the Southerly line of said Tract "A"; thence run along said Southerly line the following three (3) courses: Northwesterly along an arc of a curve to the right of radius 1,040.00 feet (delta 03°26'40") (chord bearing N28°22'09"W) (chord 62.51 feet) for 62.52 feet to a point of tangency; N26°38'49"W for 433.02 feet to a point of curvature and Northwesterly along an arc of a curve to the left of radius 510.00 feet (delta 77°41'27") (chord bearing N65°29'33"W) (chord 639.76 feet) for 691.54 feet; thence run N14°20'16"W along a radial line for 80.00 feet to the POINT OF BEGINNING.

Containing 2.28 acres, more or less.

PARCEL 5:

A tract or parcel of land being a portion of Tract "A" of the record plat "RIVER HALL COUNTRY CLUB, PHASE ONE" recorded in Instrument No. 2005000153068 and being a portion of Tracts "A-7" and "A-8" of the record plat "RIVER HALL COUNTRY CLUB, PHASE TWO" recorded in Instrument No. 2006000409514 both

DESCRIPTION (CONTINUED)

of the Public Records of Lee County, Florida, lying in Section 36, Township 43 South, Range 26 East, Lee County, Florida said tract or parcel of land being more particularly described as follows:

BEGINNING at the Southerly Most corner of Tract "D-11" of said record plat of "RIVER HALL COUNTRY CLUB, PHASE TWO", run along the Northerly line of said Tract "A-8" the following two (2) courses: Easterly along an arc of a curve to the right of radius 215.00 feet (delta 04°14'04") (chord bearing N83°33'30"E) (chord 15.89 feet) for 15.89 feet to a point of reverse curvature and Northeasterly along an arc of a curve to the left of radius 10.00 feet (delta 98°59'46") (chord bearing N36°10'39"E) (chord 15.21 feet) for 17.28 feet to a point of compound curvature and an intersection with the Westerly line of said Tract "A"; thence run Northwesterly along said Westerly line along an arc of a curve to the left of radius 770.00 feet (delta 24°14'07") (chord bearing N25°26'18"W) (chord 323.27 feet) for 325.70 feet; thence run N52°26'39"E along a radial line for 80.00 feet to a point on a radial curve and an intersection with the Easterly line of said Tract "A"; thence run along said Easterly line Southerly along an arc of a curve to the right of radius 850.00 feet (delta 38°01'30") (chord bearing S18°32'36"E) (chord 553.82 feet) for 564.11 feet to a point of tangency; thence run S00°28'09"W along said Easterly line and continuing along the Easterly line of said Tract "A-7" for 292.49 feet; thence run N89°31'51"W for 80.00 feet to an intersection with the Westerly line of said Tract "A-7"; thence run N00°28'09"E along said Westerly line and continuing along the Westerly line of said Tract "A" for 292.49 feet to a point of curvature; thence run Northerly along said Westerly line along an arc of a curve to the left of radius 770.00 feet (delta 06°48'29") (chord bearing N02°56'05"W) (chord 91.44 feet) for 91.49 feet to a point of compound curvature and an intersection with the Southerly line of said Tract "A-8"; thence run along said Southerly line the following two (2) courses: Northwesterly along an arc of a curve to the left of radius 10.00 feet (delta 87°49'13") (chord bearing N50°14'56"W) (chord 13.87 feet) for 15.33 feet to a point of reverse curvature and Westerly along an arc of a curve to the right of radius 215.00 feet (delta 04°07'59") (chord bearing S87°54'27"W) (chord 15.51 feet) for 15.51 feet; thence run N11°47'05"W along a non-tangent for 71.54 feet to the POINT OF BEGINNING.

Containing 1.57 acres, more or less.

PARCEL 6:

A tract or parcel of land being all of Lots 1 through 12, Block "K" and a portion of Tract "A-7" of the record plat "RIVER HALL COUNTRY CLUB, PHASE TWO", recorded in Instrument No. 2006000409514, Lee County Records, lying in Section 36, Township 43 South, Range 26 East, Lee County, Florida said tract or parcel of land being more particularly described as follows:

BEGINNING at the Southerly Most Corner of said Lot 12, Block "K" run along the Southerly, Westerly and Northerly line of said Lots 1 through 12, Block "K", the following eight (8) courses: Westerly along an arc of a curve to the left of radius 78.00 feet (delta 23°31'31") (chord bearing N77°46'05"W) (chord 31.80 feet) for 32.03 feet to a point of tangency; N89°31'51"W for 674.04 feet; S82°57'31"W for

DESCRIPTION (CONTINUED)

70.81 feet; N89°31'51"W for 70.20 feet; N00°28'09"E for 135.51 feet to a point on a non-tangent curve; Easterly along an arc of a curve to the left of radius 215.00 feet (delta 10°39'19") (chord bearing N82°19'44"E) (chord 39.93 feet) for 39.98 feet to a point of reverse curvature; Easterly along an arc of a curve to the right of radius 185.00 feet (delta 13°28'05") (chord bearing N83°44'07"E) (chord 43.39 feet) for 43.49 feet to a point of tangency and S89°31'51"E for 684.37 feet to a point on a non-tangent curve; thence run Easterly along an arc of a curve to the left of radius 307.36 feet (delta 25°13'30") (chord bearing N76°38'20"E) (chord 134.23 feet) for 135.32 feet to an intersection with the Northerly prolongation of the Easterly line of said Lot 12; thence run S16°53'30"W along said prolongation and continuing along said Easterly line for 183.04 feet to the POINT OF BEGINNING.
Containing 2.77 acres, more or less.

PARCEL 7:

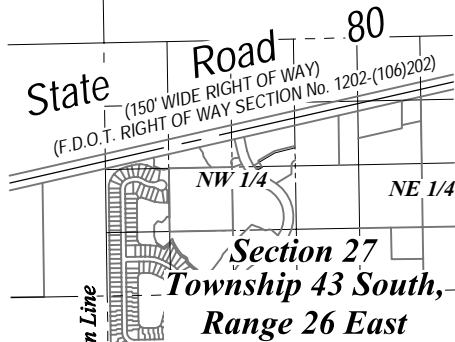
A tract or parcel of land being all of Lots 56 and 57, Block "K" of the record plat "RIVER HALL COUNTRY CLUB, PHASE TWO", recorded in Instrument No. 2006000409514, Lee County Records, lying in Section 36, Township 43 South, Range 26 East, Lee County, Florida said tract or parcel of land being more particularly described as follows:

BEGINNING at the Northerly Most Corner of said Lot 57, Block "K" run along the Northerly, Easterly, Southerly and Westerly line of said Lots 56 and 57, Block "K", the following eight (8) courses: S69°21'00"E for 140.00 feet; S01°16'06"W for 12.46 feet; S02°11'01"E for 103.61 feet; S71°47'24"W for 15.08 feet; N85°32'00"W for 30.82 feet; S76°13'30"W for 158.97 feet; N31°43'22"W for 60.88 feet to a point of curvature; Northerly along an arc of a curve to the right of radius 20.00 feet (delta 82°49'09") (chord bearing N09°41'13"E) (chord 26.46 feet) for 28.91 feet to a point of reverse curvature and Northeasterly along an arc of a curve to the left of radius 300.00 feet (delta 30°26'47") (chord bearing N35°52'24"E) (chord 157.55 feet) for 159.42 feet to the POINT OF BEGINNING.
Containing 0.71 acres, more or less.

PARCELS 1 THRU 7 together contain 11.94 acres, more or less

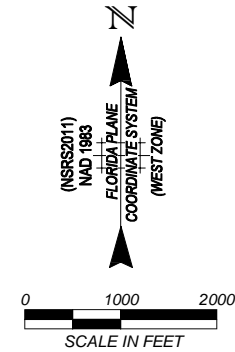
Bearings hereinabove mentioned are State Plane for the Florida West Zone (1983/NSRS 2011) and are based on the East line of Southeast Quarter of Section 34 to bear N00°59'34"W.

Scott A. Wheeler (For The Firm)
Professional Surveyor and Mapper
Florida Certificate No. 5949

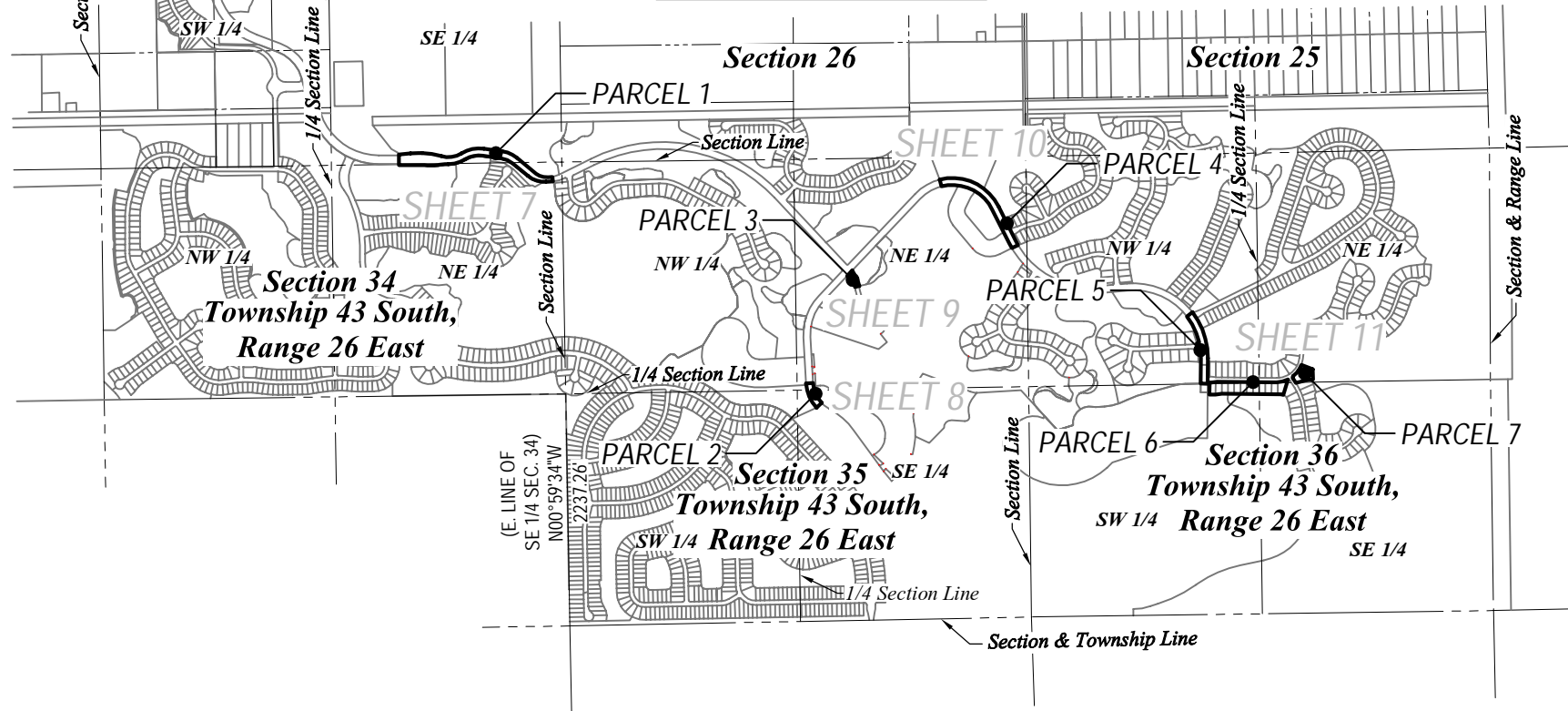


NOTES:

- ALL DISTANCES SHOWN ARE IN FEET AND DECIMALS THEREOF. UNLESS OTHERWISE NOTED DISTANCES ARE ALSO (U.S. SURVEY FEET) GROUND AND CAN BE MULTIPLIED BY 0.9999525 TO OBTAIN GRID DISTANCES.
- D.E. - DENOTES DRAINAGE EASEMENT.
- INST. No. - DENOTES INSTRUMENT NUMBER, LEE COUNTY PUBLIC RECORDS.
- O.R. - DENOTES OFFICIAL RECORD BOOK, LEE COUNTY PUBLIC RECORDS.
- (P) - DENOTES PLAT.
- P.B. - DENOTES PLAT BOOK.
- PG. - DENOTES PAGE.
- BEARINGS SHOWN ARE STATE PLANE FLORIDA WEST ZONE (NAD1983)(NSRS 2011) AND ARE BASED ON THE EAST LINE OF THE SOUTHEAST QUARTER OF SECTION 34 TO BEAR N00°59'34"W.
- DESCRIPTION IS ATTACHED.



KEY MAP SHEET



SCOTT A. WHEELER (FOR THE FIRM - LB-6940)
PROFESSIONAL SURVEYOR AND MAPPER
FLORIDA CERTIFICATE NO. 5949

DATE SIGNED:

NOT VALID WITHOUT THE SIGNATURE AND THE ORIGINAL RAISED OR DIGITAL SEAL
OF A FLORIDA LICENSED SURVEYOR AND MAPPER

SOS TO RURAL

THIS IS NOT A SURVEY

Barraco
and Associates, Inc.

CIVIL ENGINEERING - LAND SURVEYING
LAND PLANNING

www.barraco.net

2271 MCGREGOR BLVD., SUITE 100
POST OFFICE DRAWER 2800
FORT MYERS, FLORIDA 33902-2800
PHONE (239) 461-3170
FAX (239) 461-3169

FLORIDA CERTIFICATES OF AUTHORIZATION
ENGINEERING 7995 - SURVEYING LB-6940

PREPARED FOR

GREENPOINTE COMMUNITIES, LLC

7807 BAYMEADOWS ROAD E
SUITE 205
JACKSONVILLE, FL 32256

PHONE (904) 562-1358
FAX (904) 996-2481

PROJECT DESCRIPTION

**A Parcel of Land in
Sections 27, 34,
35 & 36
Township 43 South,
Range 26 East
Lee County,
Florida**

PROJECT SURVEYOR



NOT VALID WITHOUT THE SIGNATURE AND THE
ORIGINAL RAISED OR DIGITAL SEAL OF A FLORIDA
LICENSED SURVEYOR AND MAPPER.

FILE NAME	23898SK01.DWG
LAYOUT	5
LOCATION	J:\23898DWG\SURVEYING\SKETCH
PLOT DATE	THU 9-2-2021 7:46 AM
PLOT BY	PETER OLSEN
DRAWING DATA	
SURVEY DATE	09-01-2021
DRAWN BY	P. OLSEN
CHECKED BY	SAW
SCALE	1"=2000'
FIELD BOOK	

PLAN REVISIONS	

STRAP NUMBERS	

SKETCH TO ACCOMPANY DESCRIPTION	
PROJECT / FILE NO.	SHEET NUMBER
23898 27-43-26	6 OF 11

PREPARED FOR

GREENPOINTE COMMUNITIES, LLC


7807 BAYMEADOWS ROAD E
SUITE 205
JACKSONVILLE, FL 32256

PHONE (904) 562-1358
FAX (904) 996-2481

PROJECT DESCRIPTION

**A Parcel of Land in
Sections 27, 34,
35 & 36
Township 43 South,
Range 26 East
Lee County,
Florida**

PROJECT SURVEYOR



NOT VALID WITHOUT THE SIGNATURE AND THE
ORIGINAL RAISED OR DIGITAL SEAL OF A FLORIDA
LICENSED SURVEYOR AND MAPPER.

FILE NAME: 23898SK01.DWG

LAYOUT: 7

LOCATION: J:\23898DWG\SURVEYING\SKETCH

PLOT DATE: THU 9-2-2021 7:47 AM

PLOT BY: PETER OLSEN

DRAWING DATA

SURVEY DATE: 09-01-2021

DRAWN BY: P. OLSEN

CHECKED BY: SAW

SCALE: 1"=300'

FIELD BOOK

PLAN REVISIONS

STRAP NUMBERS

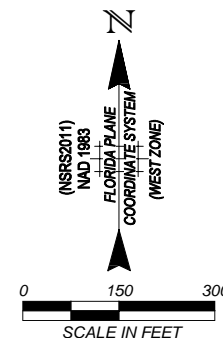
**SKETCH TO
ACCOMPANY
DESCRIPTION**

PROJECT / FILE NO.

23898
27-43-26

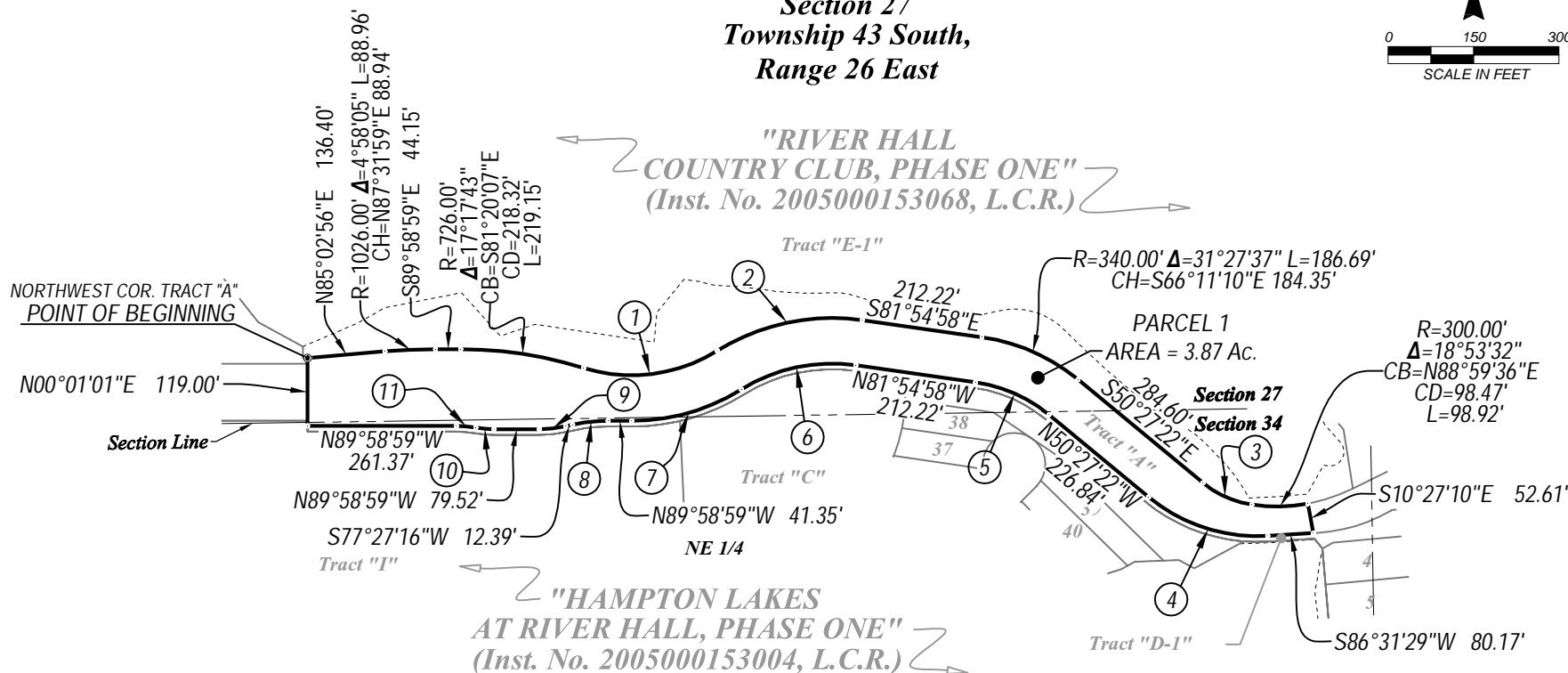
SHEET NUMBER

7 OF 11



**SE 1/4
Section 27
Township 43 South,
Range 26 East**

**"RIVER HALL
COUNTRY CLUB, PHASE ONE"
(Inst. No. 2005000153068, L.C.R.)**

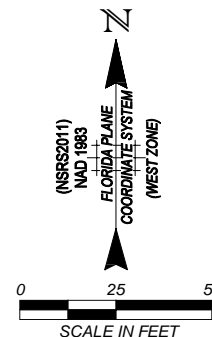
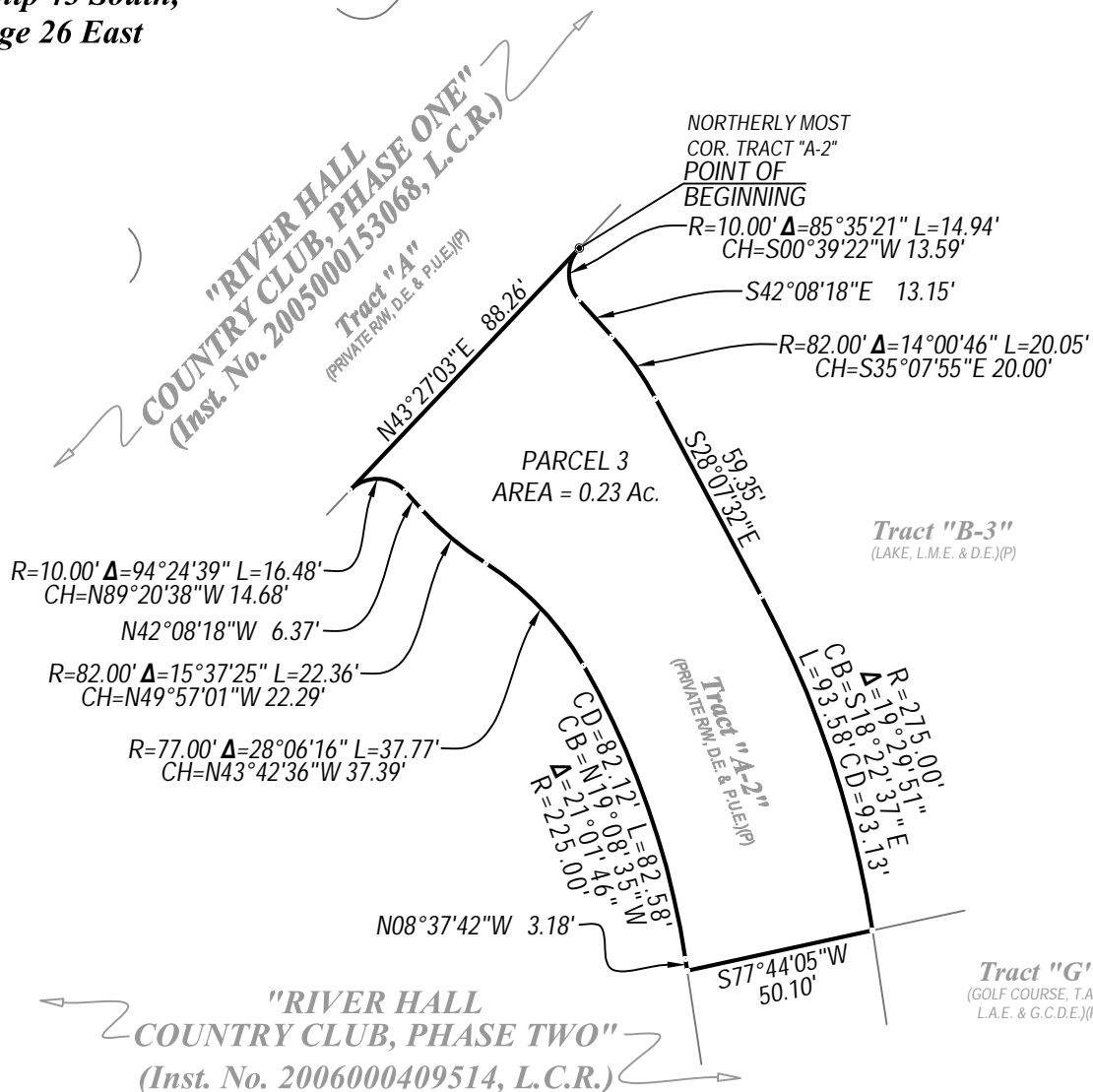


COURSE INFORMATION

- ① R=284.00' Δ=49°14'39" L=244.09' CH=N82°41'25"E 236.65'
- ② R=380.00' Δ=40°00'56" L=265.39' CH=N78°04'34"E 260.03'
- ③ R=175.00' Δ=31°06'17" L=95.00' CH=S66°00'30"E 93.84'
- ④ R=300.00' Δ=43°01'09" L=225.25' CH=N71°57'56"W 219.99'
- ⑤ R=260.00' Δ=31°27'37" L=142.76' CH=N66°11'10"W 140.98'
- ⑥ R=300.00' Δ=40°00'56" L=209.52' CH=S78°04'34"W 205.29'
- ⑦ R=364.00' Δ=31°56'56" L=202.97' CH=S74°02'33"W 200.35'
- ⑧ R=287.00' Δ=12°33'46" L=62.93' CH=S83°44'09"W 62.80'
- ⑨ R=213.00' Δ=12°33'45" L=46.70' CH=S83°44'09"W 46.61'
- ⑩ R=188.00' Δ=9°48'12" L=32.17' CH=N85°04'53"W 32.13'
- ⑪ R=200.00' Δ=9°48'12" L=34.22' CH=N85°04'53"W 34.18'

PROJECT / FILE NO.	SHEET NUMBER
23898 27-43-26	8 OF 11

NE 1/4
Section 35
Township 43 South,
Range 26 East



Barraco
and Associates, Inc.
CIVIL ENGINEERING - LAND SURVEYING
LAND PLANNING
www.barraco.net
2271 MCGREGOR BLVD., SUITE 100
FORT MYERS, FLORIDA 33902-2800
PHONE (239) 461-3170
FAX (239) 461-3169
FLORIDA CERTIFICATES OF AUTHORIZATION
ENGINEERING 7995 - SURVEYING LB-6940


PREPARED FOR
GREENPOINTE COMMUNITIES, LLC
7807 BAYMEADOWS ROAD E
SUITE 205
JACKSONVILLE, FL 32256

PHONE (904) 562-1358
FAX (904) 996-2481

PROJECT DESCRIPTION

**A Parcel of Land in
Sections 27, 34,
35 & 36
Township 43 South,
Range 26 East
Lee County,
Florida**

PROJECT SURVEYOR



NOT VALID WITHOUT THE SIGNATURE AND THE
ORIGINAL RAISED OR DIGITAL SEAL OF A FLORIDA
LICENSED SURVEYOR AND MAPPER.

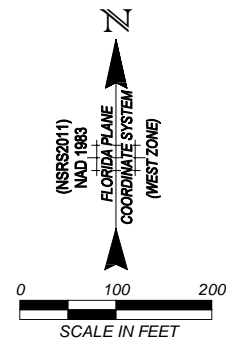
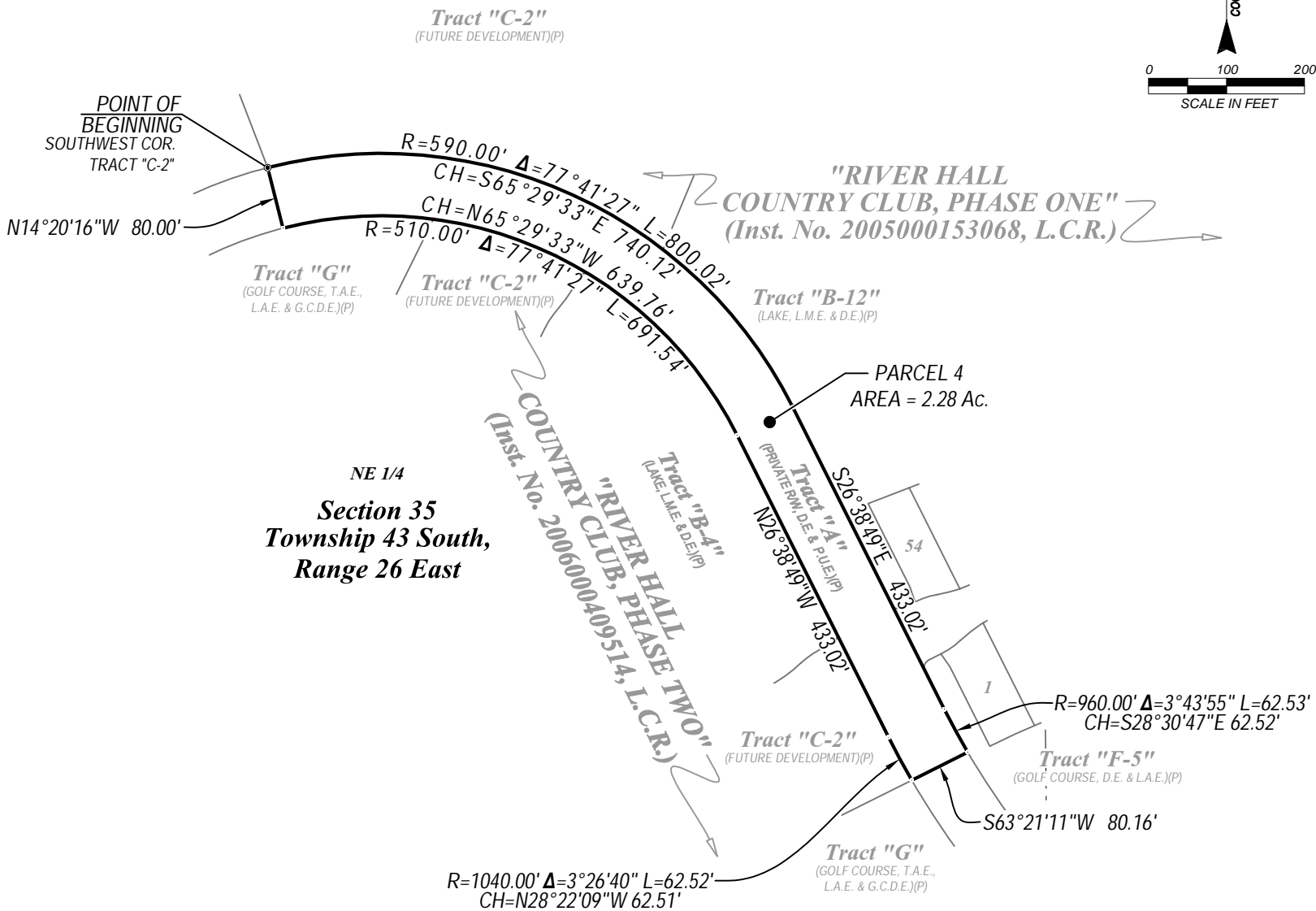
FILE NAME	23898SK01.DWG
LAYOUT	9
LOCATION	J:\23898DWG\SURVEYING\SKETCH
PLOT DATE	THU 9-2-2021 7:49 AM
PLOT BY	PETER OLSEN
DRAWING DATA	
SURVEY DATE	09-01-2021
DRAWN BY	P. OLSEN
CHECKED BY	SAW
SCALE	1"=50'
FIELD BOOK	

PLAN REVISIONS

STRAP NUMBERS

**SKETCH TO
ACCOMPANY
DESCRIPTION**

PROJECT / FILE NO.	SHEET NUMBER
23898 27-43-26	9 OF 11



Barraco

and Associates, Inc.

CIVIL ENGINEERING - LAND SURVEYING
LAND PLANNING

www.barraco.net

2271 MCGREGOR BLVD., SUITE 100
FORT MYERS, FLORIDA 33902-2800
PHONE (239) 461-3170
FAX (239) 461-3169

FLORIDA CERTIFICATES OF AUTHORIZATION
ENGINEERING 7995 - SURVEYING LB-6940

PREPARED FOR

GREENPOINTE COMMUNITIES, LLC

7807 BAYMEADOWS ROAD E
SUITE 205
JACKSONVILLE, FL 32256

PHONE (904) 562-1358
FAX (904) 996-2481

PROJECT DESCRIPTION

A Parcel of Land in Sections 27, 34, 35 & 36 Township 43 South, Range 26 East Lee County, Florida

PROJECT SURVEYOR

NOT VALID WITHOUT THE SIGNATURE AND THE ORIGINAL RAISED OR DIGITAL SEAL OF A FLORIDA LICENSED SURVEYOR AND MAPPER.

FILE NAME	23898SK01.DWG
LAYOUT	10
LOCATION	J:\23898DWG\SURVEYING\SKETCH
PLOT DATE	THU 9-2-2021 7:49 AM
PLOT BY	PETER OLSEN

DRAWING DATA	
SURVEY DATE	09-01-2021
DRAWN BY	P. OLSEN
CHECKED BY	SAW
SCALE	1"=200'
FIELD BOOK	

PLAN REVISIONS	

STRAP NUMBERS	

SKETCH TO ACCOMPANY DESCRIPTION

PROJECT / FILE NO.	SHEET NUMBER
23898 27-43-26	10 OF 11

**"RIVER HALL
COUNTRY CLUB, PHASE ONE"**
(Inst. No. 2005000153068, L.C.R.)

Tract "B-8"
(LAKE, L.M.E. & D.E.)(P)

Tract "A"
(PRIVATE R/W, D.E. & P.U.E.)(P)

Tract "D-10"
(COMMON AREA,
D.E., L.E., L.A.E.)(P)

R=850.00'
Δ=38°01'30"
CB=S18°32'36"E
CD=553.82'
L=564.11'

PARCEL 5
AREA = 1.57 Ac.

Tract "E-2"
(CONSERVATION
D.E. & L.A.E.)(P)

**"RIVER HALL
COUNTRY CLUB, PHASE TWO"**
(Inst. No. 2006000409514, L.C.R.)

**Section 36
Township 43 South,
Range 26 East**

NORTHERLY MOST
COR. LOT 57, BLOCK "K"
POINT OF BEGINNING

Tract "E-1"
(CONSERVATION
D.E. & L.A.E.)(P)

PARCEL 7
AREA = 0.71 Ac.

R=307.36'
Δ=25°13'30"
CB=N76°38'20"E
CD=134.23'
L=135.32'

R=215.00' Δ=10°39'19" L=39.98'
CH=N82°19'44"E 39.93'
R=185.00' Δ=13°28'05" L=43.49'
CH=N83°44'07"E 43.39'

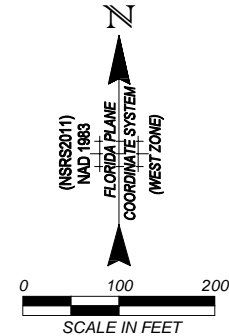
Tract "A-7"
(PRIVATE R/W, D.E. & P.U.E.)(P)

PARCEL 6
AREA = 2.77 Ac.

Tract "B-13"
(LAKE, L.M.E. & D.E.)(P)

R=78.00' Δ=23°31'31" L=32.03'
CH=N77°46'05"W 31.80'

POINT OF
BEGINNING
SOUTHERLY MOST
COR. LOT 12, BLOCK "K"



Barraco
and Associates, Inc.
CIVIL ENGINEERING - LAND SURVEYING
LAND PLANNING
www.barraco.net
2271 MCGREGOR BLVD., SUITE 100
FORT MYERS, FLORIDA 33902-2800
PHONE (239) 461-3170
FAX (239) 461-3169
FLORIDA CERTIFICATES OF AUTHORIZATION
ENGINEERING 7995 - SURVEYING LB-6940

**GREENPOINTE
COMMUNITIES,
LLC**
7807 BAYMEADOWS ROAD E
SUITE 205
JACKSONVILLE, FL 32256

PHONE (904) 562-1358
FAX (904) 996-2481

PROJECT DESCRIPTION

**A Parcel of Land in
Sections 27, 34,
35 & 36
Township 43 South,
Range 26 East
Lee County,
Florida**

PROJECT SURVEYOR



NOT VALID WITHOUT THE SIGNATURE AND THE
ORIGINAL RAISED OR DIGITAL SEAL OF A FLORIDA
LICENSED SURVEYOR AND MAPPER.

FILE NAME	23898S01.DWG
LAYOUT	11
LOCATION	1\23898DWG\SURVEYING\SKETCH
PLOT DATE	THU 9-2-2021 7:50 AM
PLOT BY	PETER OLSEN
DRAWING DATA	
SURVEY DATE	09-01-2021
DRAWN BY	P. OLSEN
CHECKED BY	SAW
SCALE	1"=200'
FIELD BOOK	

PLAN REVISIONS

STRAP NUMBERS

**SKETCH TO
ACCOMPANY
DESCRIPTION**

PROJECT / FILE NO.	SHEET NUMBER
23898 27-43-26	11 OF 11

**(RURAL TO SOS)
DESCRIPTION**

Parcel in
Sections 35 and 36,
Township 43 South, Range 26 East,
Lee County, Florida

A tract or parcel of land lying in Section 35 and 36, Township 43 South, Range 26 East, Lee County, Florida, said tract or parcel of land being more particularly described as follows:

PARCEL 1:

A tract or parcel of land being a portion of Tract "C-2" of the record plat "RIVER HALL COUNTRY CLUB, PHASE TWO" recorded in Instrument No. 2006000409514, and a portion of Tract "G" of the record plat "RIVER HALL COUNTRY CLUB, PHASE 2A" recorded in Instrument No. 2021000083185 both of the Public Records of Lee County, Florida, lying in Section 35, Township 43 South, Range 26 East, Lee County, Florida said tract or parcel of land being more particularly described as follows:

BEGINNING at the Northeast corner of said Tract "G" run along the Easterly line of said Tract "G" the following four (4) courses: S35°43'44"W for 42.40 feet to a point of curvature; Southwesterly along an arc of a curve to the left of radius 355.00 feet (delta 12°02'35") (chord bearing S29°42'27"W) (chord 74.48 feet) for 74.62 feet; S37°59'11"W along a non-tangent line for 482.37 feet to a point of curvature and Southwesterly along an arc of a curve to the left of radius 365.00 feet (delta 25°08'17") (chord bearing S25°25'02"W) (chord 158.86 feet) for 160.14 feet; thence run N35°35'51"W along a non-tangent line for 1,511.84 feet to an intersection with the Northerly line of said Tract "G"; thence run N43°27'03"E along said Northerly line for 185.35 feet to a point of curvature; thence run Easterly along said Northerly line and continuing along the Northerly line of said Tract "C-2" along an arc of a curve to the right of radius 510.00 feet (delta 67°43'54") (chord bearing N77°19'00"E) (chord 568.39 feet) for 602.89 feet to a point of compound curvature; thence run Southerly along an arc of a curve to the right of radius 10.00 feet (delta 96°25'26") (chord bearing S20°36'20"E) (chord 14.91 feet) for 16.83 feet to a point of reverse curvature; thence run Southerly along an arc of a curve to the left of radius 138.00 feet (delta 12°53'35") (chord bearing S21°09'35"W) (chord 30.99 feet) for 31.05 feet to a point of tangency; thence run S14°42'48"W for 25.21 feet to a point of curvature; thence run Southerly along an arc of a curve to the right of radius 112.00 feet (delta 11°39'27") (chord bearing S20°32'31"W) (chord 22.75 feet) for 22.79 feet to a point of tangency; thence run S26°22'15"W for 137.99 feet to a point of curvature; thence run Southerly along an arc of a curve to the left of radius 115.00 feet (delta 66°02'56") (chord bearing S06°39'13"E) (chord 125.35 feet) for 132.57 feet to a point of tangency; thence run S39°40'41"E for 346.92 feet to a point of curvature; thence run Easterly along an arc of a curve to the left of radius 115.00 feet (delta 76°58'08") (chord bearing S78°09'45"E) (chord 143.13 feet) for 154.49 feet to

DESCRIPTION (CONTINUED)

a point of tangency; thence run N63°21'11"E for 41.46 feet to a point of curvature; thence run Easterly along an arc of a curve to the right of radius 185.00 feet (delta 16°44'31") (chord bearing N71°43'26"E) (chord 53.86 feet) for 54.06 feet to a point of reverse curvature; thence run Easterly along an arc of a curve to the left of radius 104.00 feet (delta 16°44'31") (chord bearing N71°43'26"E) (chord 30.28 feet) for 30.39 feet to a point of tangency; thence run N63°21'11"E for 18.00 feet to a point of curvature; thence run Easterly along an arc of a curve to the right of radius 10.00 feet (delta 90°00'00") (chord bearing S71°38'49"E) (chord 14.14 feet) for 15.71 feet to a point of tangency and an intersection with said Northerly line of Tract C-2"; thence run S26°38'49"E along said Northerly line for 55.27 feet to a point of curvature; thence run Southeasterly along said Northerly line and containing along said Northerly line of Tract "G" along an arc of a curve to the left of radius 1,040.00 feet (delta 15°32'44") (chord bearing S34°25'11"E) (chord 281.31 feet) for 282.17 feet to the POINT OF BEGINNING.

Containing 18.95 acres, more or less.

PARCEL 2:

A tract or parcel of land being a portion of Tract "F-2" of the record plat "RIVER HALL COUNTRY CLUB, PHASE TWO" recorded in Instrument No. 2006000409514, Lee County Records, lying in Section 36, Township 43 South, Range 26 East, Lee County, Florida said tract or parcel of land being more particularly described as follows:

BEGINNING at the Easterly most corner of said Tract "F-2" run along the Easterly, Southerly and Westerly line of said Tract "F-2" the following thirteen (13) courses: run S83°37'00"W for 125.58 feet; S87°12'03"W for 465.09 feet to a point of curvature; Westerly along an arc of a curve to the right of radius 305.00 feet (delta 44°31'08") (chord bearing N70°32'23"W) (chord 231.07 feet) for 236.99 feet to a point of reverse curvature; Southwesterly along an arc of a curve to the left of radius 201.00 feet (delta 159°46'46") (chord bearing S51°49'48"W) (chord 395.76 feet) for 560.52 feet to a point of tangency; S28°03'35"E for 350.17 feet; S14°44'31"E for 159.92 feet; S11°04'25"E for 164.34 feet to a point on a non-tangent curve; Westerly along an arc of a curve to the right of radius 640.00 feet (delta 14°34'52") (chord bearing S78°29'50"W) (chord 162.43 feet) for 162.87 feet to a point of tangency; S85°47'16"W for 103.64 feet to a point of curvature; Westerly along an arc of a curve to the right of radius 90.00 feet (delta 17°01'46") (chord bearing N85°41'51"W) (chord 26.65 feet) for 26.75 feet to a point of reverse curvature; Westerly along an arc of a curve to the left of radius 190.00 feet (delta 45°52'49") (chord bearing S79°52'37"W) (chord 148.11 feet) for 152.15 feet; N33°03'48"W along a radial line for 61.34 feet to a point of curvature and Northerly along an arc of a curve to the right of radius 94.00 feet (delta 84°53'11") (chord bearing N09°22'48"E) (chord 126.87 feet) for 139.27 feet to a point of compound curvature and an intersection with the Southerly line of lands described in a deed recorded in Instrument No. 2008000299219, Lee County Records; thence run along the Southerly, Easterly and

DESCRIPTION (CONTINUED)

Northerly line of said lands the following six (6) courses: Easterly along an arc of a curve to the right of radius 55.00 feet (delta 53°57'56") (chord bearing N78°48'21"E) (chord 49.91 feet) for 51.80 feet to a point of reverse curvature; Northeasterly along an arc of a curve to the left of radius 128.00 feet (delta 95°03'57") (chord bearing N58°15'21"E) (chord 188.84 feet) for 212.38 feet to a point of compound curvature; Northerly along an arc of a curve to the left of radius 55.00 feet (delta 49°43'14") (chord bearing N14°08'15"W) (chord 46.24 feet) for 47.73 feet to a point of reverse curvature; Northerly along an arc of a curve to the right of radius 38.00 feet (delta 63°47'02") (chord bearing N07°06'21"W) (chord 40.15 feet) for 42.30 feet to a point of reverse curvature; Northwesterly along an arc of a curve to the left of radius 54.00 feet (delta 135°07'15") (chord bearing N42°46'27"W) (chord 99.82 feet) for 127.35 feet to a point of tangency and S69°39'56"W for 40.28 feet to an intersection with said Westerly line of Tract "F-2"; thence run along the Westerly, Northerly and Easterly line of said Tract "F-2" the following twenty-six (26) courses: N57°33'57"W for 36.86 feet to a point on a non-tangent curve; Northerly along an arc of a curve to the left of radius 195.00 feet (delta 77°00'51") (chord bearing N06°04'22"W) (chord 242.82 feet) for 262.11 feet; N10°23'07"E along a non-tangent line for 72.20 feet to a point of curvature; Northeasterly along an arc of a curve to the right of radius 75.00 feet (delta 80°54'45") (chord bearing N50°50'29"E) (chord 97.33 feet) for 105.91 feet to a point of reverse curvature; Northeasterly along an arc of a curve to the left of radius 50.00 feet (delta 71°28'28") (chord bearing N55°33'38"E) (chord 58.41 feet) for 62.37 feet to a point of tangency; N19°49'24"E for 46.50 feet to a point of curvature; Northwesterly along an arc of a curve to the left of radius 70.00 feet (delta 84°45'03") (chord bearing N22°33'08"W) (chord 94.36 feet) for 103.54 feet to a point of compound curvature; Westerly along an arc of a curve to the left of radius 220.00 feet (delta 25°28'22") (chord bearing N77°39'51"W) (chord 97.01 feet) for 97.81 feet to a point of tangency; S89°35'58"W for 198.00 feet to a point of curvature; Northerly along an arc of a curve to the right of radius 125.00 feet (delta 172°19'46") (chord bearing N04°14'08"W) (chord 249.44 feet) for 375.96 feet; N14°43'17"E along a non-tangent line for 105.29 feet to a point on a non-tangent curve; Easterly along an arc of a curve to the left of radius 1,040.00 feet (delta 19°56'36") (chord bearing S85°15'01"E) (chord 360.17 feet) for 362.00 feet to a point of tangency; N84°46'42"E for 155.31 feet; S31°13'06"E for 174.94 feet to a point of curvature; Southeasterly along an arc of a curve to the left of radius 80.00 feet (delta 57°46'42") (chord bearing S60°06'27"E) (chord 77.30 feet) for 80.67 feet to a point of tangency; S88°59'48"E for 116.71 feet to a point of curvature; Southeasterly along an arc of a curve to the right of radius 60.00 feet (delta 50°35'01") (chord bearing S63°42'18"E) (chord 51.27 feet) for 52.97 feet to a point of tangency; S38°24'48"E for 36.32 feet to a point of curvature; Southeasterly along an arc of a curve to the left of radius 100.00 feet (delta 43°45'50") (chord bearing S60°17'43"E) (chord 74.54 feet) for 76.38 feet to a point of tangency; S82°10'38"E for 45.16 feet to a point of curvature; Southeasterly along an arc of a curve to the right of radius 80.00 feet (delta 52°48'10") (chord bearing S55°46'33"E) (chord 71.15 feet) for 73.73 feet to a point of tangency; S29°22'28"E for 23.26 feet to a point of curvature; Easterly along an arc of a curve to the left of radius 80.00 feet (delta 81°10'17") (chord bearing

DESCRIPTION (CONTINUED)

S69°57'37"E) (chord 104.09 feet) for 113.34 feet to a point of tangency; N69°27'15"E for 83.08 feet; N42°04'56"E for 166.39 feet to a point on a non-tangent curve and Southeasterly along an arc of a curve to the right of radius 770.00 feet (delta 19°38'57") (chord bearing S32°58'08"E) (chord 262.77 feet) for 264.07 feet to the POINT OF BEGINNING.

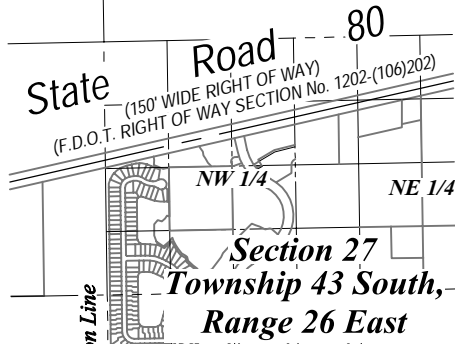
Containing 13.45 acres, more or less.

PARCELS 1 and 2 together contain 32.40 acres, more or less

Bearings hereinabove mentioned are State Plane for the Florida West Zone (1983/NSRS 2011) and are based on the East line of Southeast Quarter of Section 34 to bear N00°59'34"W.

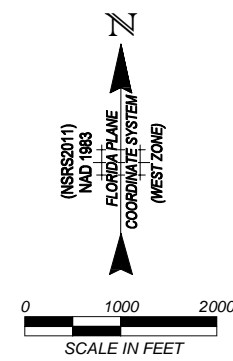
Scott A. Wheeler (For The Firm)
Professional Surveyor and Mapper
Florida Certificate No. 5949

L:\23898 - River Hall PLANNING\SURVEY\DESCRIPTIONS\SKETCH\23898SK02_RURALTO SOS.doc

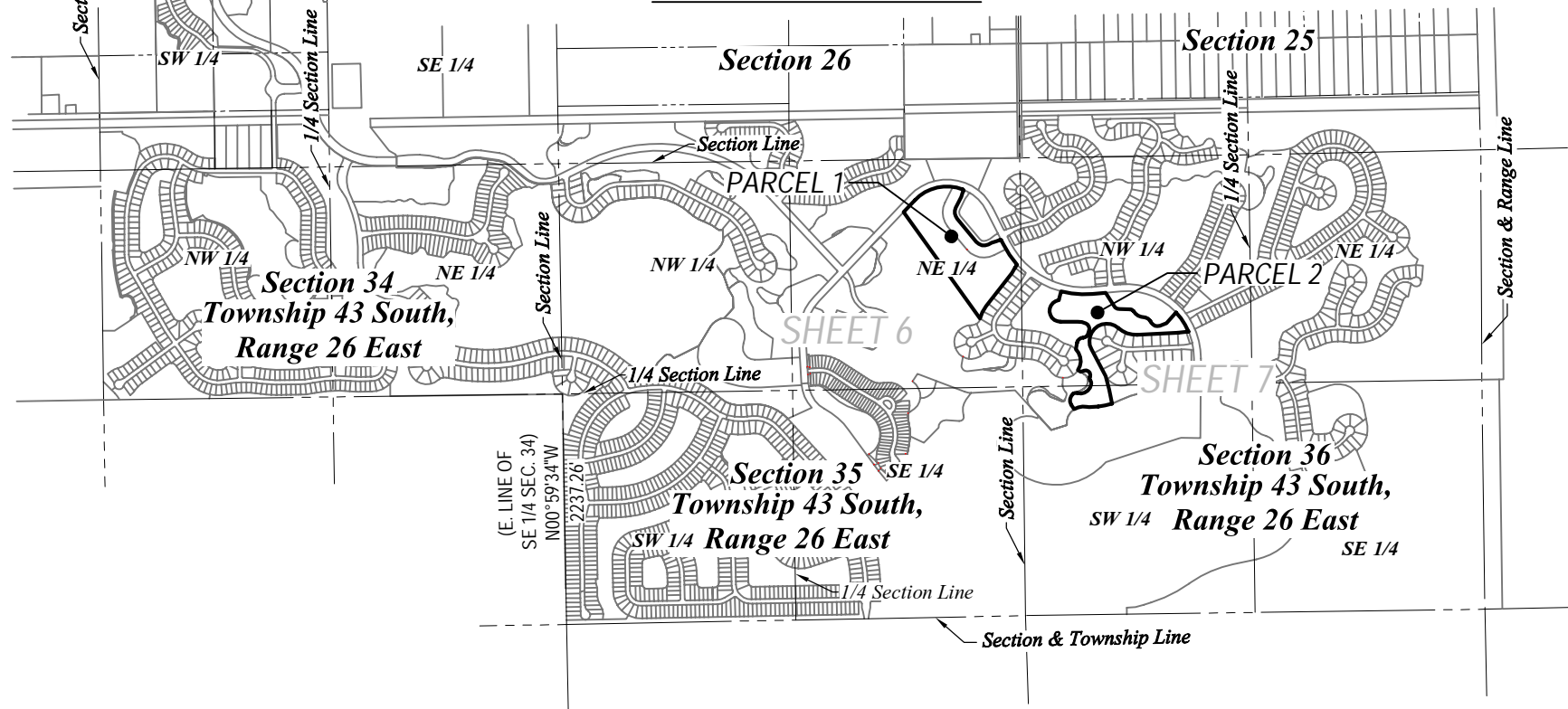


NOTES:

1. ALL DISTANCES SHOWN ARE IN FEET AND DECIMALS THEREOF. UNLESS OTHERWISE NOTED DISTANCES ARE ALSO (U.S. SURVEY FEET) GROUND AND CAN BE MULTIPLIED BY 0.9999525 TO OBTAIN GRID DISTANCES.
2. D.E. - DENOTES DRAINAGE EASEMENT.
3. INST. No. - DENOTES INSTRUMENT NUMBER, LEE COUNTY PUBLIC RECORDS.
4. O.R. - DENOTES OFFICIAL RECORD BOOK, LEE COUNTY PUBLIC RECORDS.
5. (P) - DENOTES PLAT.
6. P.B. - DENOTES PLAT BOOK.
8. PG. - DENOTES PAGE.
9. BEARINGS SHOWN ARE STATE PLANE FLORIDA WEST ZONE (NAD1983)(NSRS 2011) AND ARE BASED ON THE EAST LINE OF THE SOUTHEAST QUARTER OF SECTION 34 TO BEAR N00°59'34"W.
10. DESCRIPTION IS ATTACHED.



KEY MAP SHEET



SCOTT A. WHEELER (FOR THE FIRM - LB-6940)
PROFESSIONAL SURVEYOR AND MAPPER
FLORIDA CERTIFICATE NO. 5949

DATE SIGNED:

RURAL TO SOS

NOT VALID WITHOUT THE SIGNATURE AND THE ORIGINAL RAISED OR DIGITAL SEAL
OF A FLORIDA LICENSED SURVEYOR AND MAPPER

THIS IS NOT A SURVEY

Barraco
and Associates, Inc.
CIVIL ENGINEERING - LAND SURVEYING
LAND PLANNING
www.barraco.net
2271 MCGREGOR BLVD., SUITE 100
FORT MYERS, FLORIDA 33902-2800
PHONE (239) 461-3170
FAX (239) 461-3169
FLORIDA CERTIFICATES OF AUTHORIZATION
ENGINEERING 7995 - SURVEYING LB-6940

PREPARED FOR

GREENPOINTE COMMUNITIES, LLC
7807 BAYMEADOWS ROAD E
SUITE 205
JACKSONVILLE, FL 32256
PHONE (904) 562-1358
FAX (904) 996-2481

PROJECT DESCRIPTION

*A Parcel of Land in
Sections 35 & 36
Township 43 South,
Range 26 East
Lee County, Florida*

PROJECT SURVEYOR

NOT VALID WITHOUT THE SIGNATURE AND THE ORIGINAL RAISED OR DIGITAL SEAL OF A FLORIDA LICENSED SURVEYOR AND MAPPER.

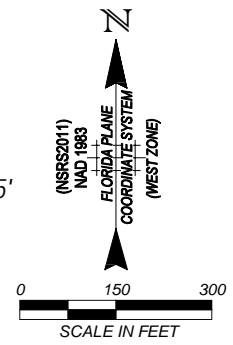
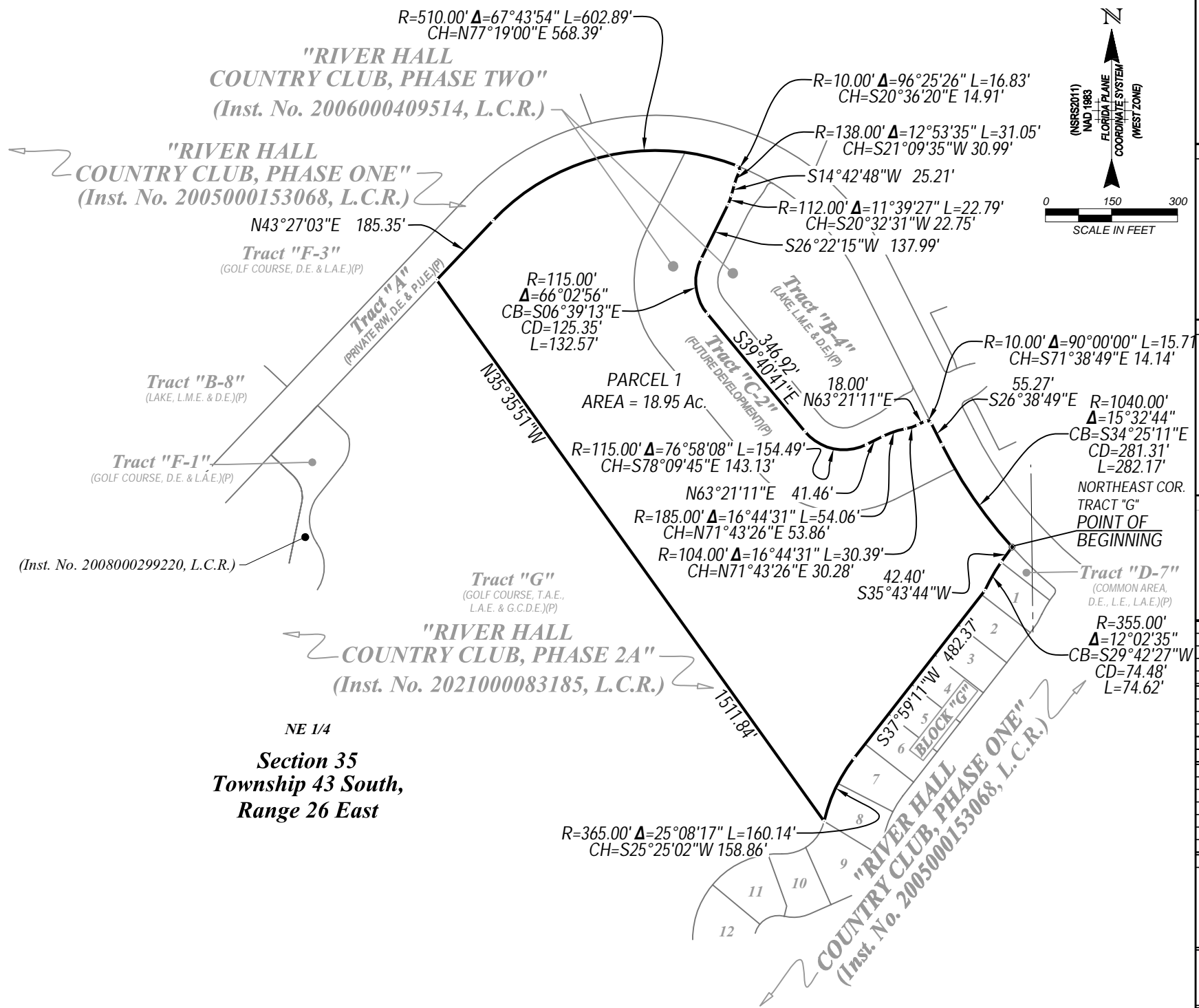
FILE NAME	23898SK02.DWG
LAYOUT	5
LOCATION	J:\23898DWG\SURVEYING\SKETCH
PLOT DATE	MON 9-13-2021 - 8:38 AM
PLOT BY	PETER OLSEN

DRAWING DATA	
SURVEY DATE	09-01-2021
DRAWN BY	P. OLSEN
CHECKED BY	SAW
SCALE	1"=2000'
FIELD BOOK	

PLAN REVISIONS	

STRAP NUMBERS	

SKETCH TO ACCOMPANY DESCRIPTION	
PROJECT / FILE NO.	SHEET NUMBER
23898 35-43-26	5 OF 7



Barraco
 and Associates, Inc.
 CIVIL ENGINEERING - LAND SURVEYING
 LAND PLANNING
www.barraco.net
 2271 MCGREGOR BLVD., SUITE 100
 POST OFFICE DRAWER 2800
 FORT MYERS, FLORIDA 33902-2800
 PHONE (239) 461-3170
 FAX (239) 461-3169
 FLORIDA CERTIFICATES OF AUTHORIZATION
 ENGINEERING 7995 - SURVEYING LB-6940

PREPARED FOR
GREENPOINTE COMMUNITIES, LLC
 7807 BAYMEADOWS ROAD E
 SUITE 205
 JACKSONVILLE, FL 32256
 PHONE (904) 562-1358
 FAX (904) 996-2481

PROJECT DESCRIPTION
A Parcel of Land in Sections 35 & 36 Township 43 South, Range 26 East Lee County, Florida

PROJECT SURVEYOR

 NOT VALID WITHOUT THE SIGNATURE AND THE ORIGINAL RAISED OR DIGITAL SEAL OF A FLORIDA LICENSED SURVEYOR AND MAPPER.

FILE NAME	23898SK02.DWG
LAYOUT	5
LOCATION	J:\23898DWG\SURVEYING\SKETCH
PLOT DATE	MON 9-13-2021 - 8:39 AM
PLOT BY	PETER OLSEN

DRAWING DATA
 SURVEY DATE 09-01-2021
 DRAWN BY P. OLSEN
 CHECKED BY SAW
 SCALE 1"=300'
 FIELD BOOK

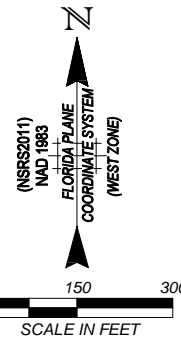
PLAN REVISIONS

STRAP NUMBERS

SKETCH TO ACCOMPANY DESCRIPTION

PROJECT / FILE NO.	SHEET NUMBER
23898 35-43-26	6 OF 7

**"RIVER HALL
COUNTRY CLUB, PHASE ONE"**
(Inst. No. 2005000153068, L.C.R.)



Barraco
and Associates, Inc.
CIVIL ENGINEERING - LAND SURVEYING
LAND PLANNING
www.barraco.net
2271 MCGREGOR BLVD., SUITE 100
POST OFFICE DRAWER 2800
FORT MYERS, FLORIDA 33902-2800
PHONE (239) 461-3170
FAX (239) 461-3169
FLORIDA CERTIFICATES OF AUTHORIZATION
ENGINEERING 7995 - SURVEYING LB-6940

**GREENPOINTE
COMMUNITIES,
LLC**
7807 BAYMEADOWS ROAD E
SUITE 205
JACKSONVILLE, FL 32256

PHONE (904) 562-1358
FAX (904) 996-2481

PROJECT DESCRIPTION

**A Parcel of Land in
Sections 35 & 36
Township 43 South,
Range 26 East
Lee County, Florida**

PROJECT SURVEYOR



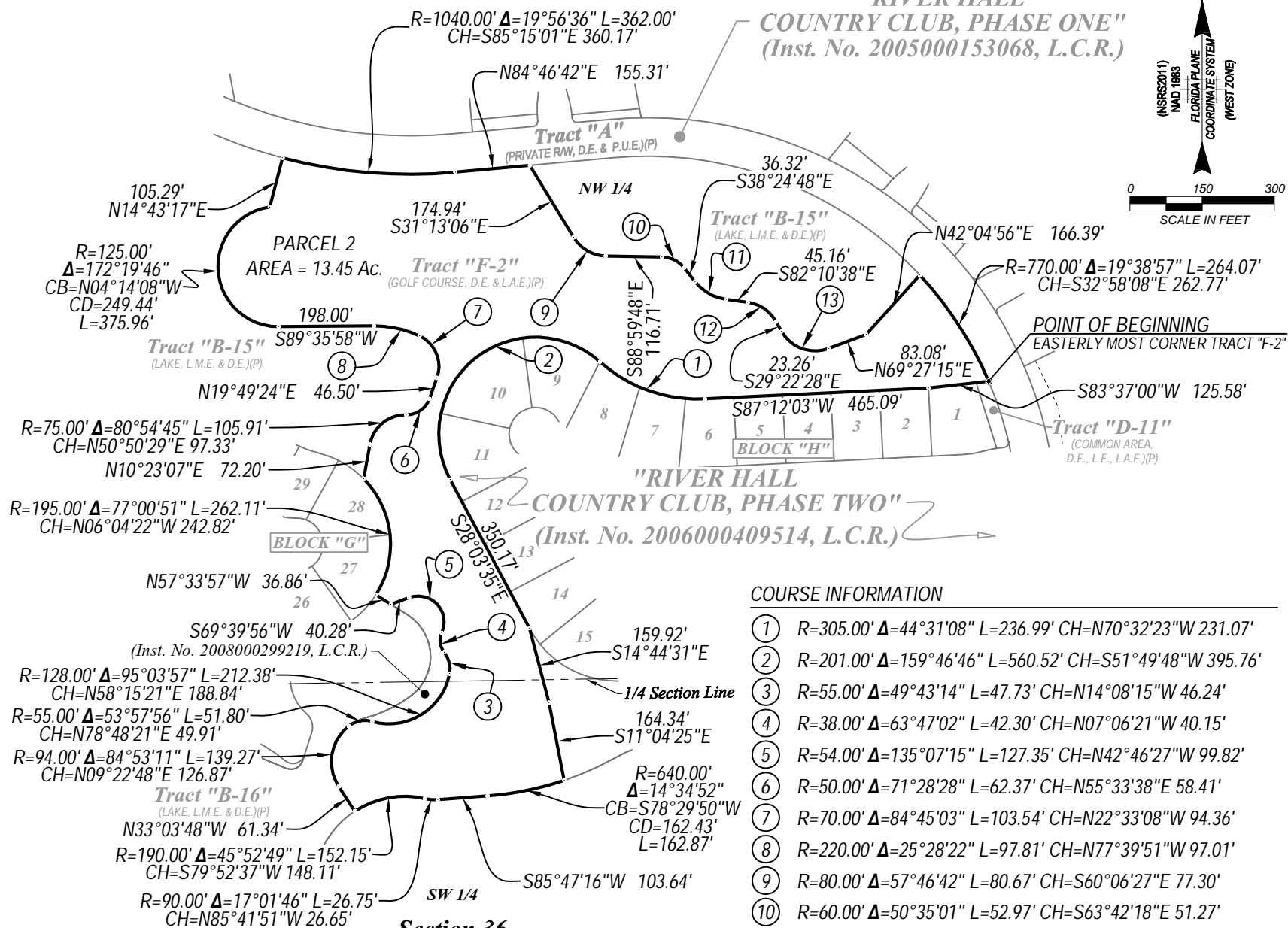
NOT VALID WITHOUT THE SIGNATURE AND THE
ORIGINAL RAISED OR DIGITAL SEAL OF A FLORIDA
LICENSED SURVEYOR AND MAPPER.

FILE NAME	23898R02.DWG
LAYOUT	7
LOCATION	J:\23898DWG\SURVEYING\SKETCH
PLOT DATE	MON 9-13-2021 - 8:40 AM
PLOT BY	PETER OLSEN
DRAWING DATA	
SURVEY DATE	09-01-2021
DRAWN BY	P. OLSEN
CHECKED BY	SAW
SCALE	1"=300'
FIELD BOOK	

PLAN REVISIONS	

STRAP NUMBERS	

SKETCH TO ACCOMPANY DESCRIPTION	
PROJECT / FILE NO.	SHEET NUMBER
23898 35-43-26	7 OF 7



**Section 36
Township 43 South,
Range 26 East**

COURSE INFORMATION

- ① R=305.00' Δ=44°31'08" L=236.99' CH=N70°32'23"W 231.07'
- ② R=201.00' Δ=159°46'46" L=560.52' CH=S51°49'48"W 395.76'
- ③ R=55.00' Δ=49°43'14" L=47.73' CH=N14°08'15"W 46.24'
- ④ R=38.00' Δ=63°47'02" L=42.30' CH=N07°06'21"W 40.15'
- ⑤ R=54.00' Δ=135°07'15" L=127.35' CH=N42°46'27"W 99.82'
- ⑥ R=50.00' Δ=71°28'28" L=62.37' CH=N55°33'38"E 58.41'
- ⑦ R=70.00' Δ=84°45'03" L=103.54' CH=N22°33'08"W 94.36'
- ⑧ R=220.00' Δ=25°28'22" L=97.81' CH=N77°39'51"W 97.01'
- ⑨ R=80.00' Δ=57°46'42" L=80.67' CH=S60°06'27"E 77.30'
- ⑩ R=60.00' Δ=50°35'01" L=52.97' CH=S63°42'18"E 51.27'
- ⑪ R=100.00' Δ=43°45'50" L=76.38' CH=S60°17'43"E 74.54'
- ⑫ R=80.00' Δ=52°48'10" L=73.73' CH=S55°46'33"E 71.15'
- ⑬ R=80.00' Δ=81°10'17" L=113.34' CH=S69°57'37"E 104.09'

**(SOS TO OS)
DESCRIPTION**

Parcel in
Sections 35 and 36,
Township 43 South, Range 26 East,
Lee County, Florida

A tract or parcel of land lying in Section 35 and 36, Township 43 South, Range 26 East, Lee County, Florida, said tract or parcel of land being more particularly described as follows:

PARCEL 1:

A tract or parcel of land being all of Lots 13 through 55, Block "K" and a portion of Tract "A-7" of the record plat "RIVER HALL COUNTRY CLUB, PHASE TWO" recorded in Instrument No. 2006000409514, and all of Tract "G" and Tract L-7" and a portion of Tracts "F-1", "O-5" and "R-1" of the record plat of "HAMPTON LAKES AT RIVER HALL SOUTH" recorded in Instrument No. 2021000035440 and a portion of Tract "G" of the record plat "RIVER HALL COUNTRY CLUB, PHASE 2A" recorded in Instrument No. 2021000083185, all of the Public Records of Lee County, Florida, and a tract or parcel of land lying in Section 36, Township 43 South, Range 26 East, Lee County, Florida, lying in Sections 35 and 36, Township 43 South, Range 26 East, Lee County, Florida said tract or parcel of land being more particularly described as follows:

BEGINNING at the Southwest corner of said Section 35 run N00°59'32"W along the West line of the Southwest Quarter (SW 1/4) of said Section 35 for 50.00 feet to the Westerly most corner of said Tract "O-5"; thence run along the Northerly line of said Tract "O-5" the following three (3) courses: N88°53'41"E for 689.74 feet; N27°10'00"E for 47.34 feet to a point on a non-tangent curve and Easterly along an arc of a curve to the left of radius 320.00 feet (delta 28°16'15") (chord bearing S76°58'07"E) (chord 156.30 feet) for 157.89 feet to a point of tangency; thence run N88°53'45"E along said Northerly line and continuing along the Easterly prolongation thereof for 2,758.67 feet to an intersection with the Southerly prolongation of the Westerly line of said Tract "F-1"; thence run N01°05'54"W along said prolongation and continuing along said Westerly line of Tract "F-1" for 332.37 feet to a point of curvature; thence run along the Westerly and Northerly line of said Tract "F-1" following four (4) courses: Northwesterly along an arc of a curve to the left of radius 2,070.00 feet (delta 42°30'19") (chord bearing N22°21'04"W) (chord 1,500.67 feet) for 1,535.65 feet; S47°22'15"W along a non-tangent line for 8.70 feet; N42°37'45"W for 722.03 feet and N65°12'55"E for 304.89 feet; thence run N46°40'12"E for 80.00 feet to a point on a non-tangent curve and intersection with the Easterly line of said Tract "F-1"; thence run along the Easterly, Southerly and Westerly line of said Tract "F-1" the following eight (8) courses: Southeasterly along an arc of a curve to the left of radius 360.00 feet (delta 17°59'05") (chord bearing S52°19'20"E) (chord 112.54 feet) for 113.00 feet to a point of reverse curvature; Southeasterly along an arc of a curve to the right of radius 840.00 feet (delta

DESCRIPTION (CONTINUED)

25°16'08") (chord bearing S48°40'49"E) (chord 367.47 feet) for 370.46 feet to a point of tangency; S36°02'45"E for 587.54 feet to a point of curvature; Southeasterly along an arc of a curve to the left of radius 910.00 feet (delta 08°53'51") (chord bearing S40°29'40"E) (chord 141.17 feet) for 141.31 feet; N41°50'37"E along a non-tangent line for 153.51 feet to a point of curvature; Northeasterly along an arc of a curve to the left of radius 617.00 feet (delta 20°52'31") (chord bearing N31°24'22"E) (chord 223.56 feet) for 224.80 feet; N88°28'09"E along a non-tangent line for 18.47 feet and N12°22'23"E for 87.78 feet to a point of curvature; thence continue Northerly along the Westerly line of said Tract "F-1" and the Westerly line of said Tract "L-7" along an arc of a curve to the left of radius 628.00 feet (delta 26°58'19") (chord bearing N01°06'47"W) (chord 292.91 feet) for 295.63 feet to a point of reverse curvature; thence run Northerly along said Westerly line of Tract "L-7" and continuing along the Westerly line of said Tract "G" of said record plat RIVER HALL COUNTRY CLUB, PHASE 2A", along an arc of a curve to the right of radius 200.00 feet (delta 32°44'13") (chord bearing N01°46'10"E) (chord 112.73 feet) for 114.27 feet to a point of reverse curvature; thence run Northwesterly along said Westerly line of Tract "G" along an arc of a curve to the left of radius 253.53 feet (delta 97°33'39") (chord bearing N30°38'33"W) (chord 381.40 feet) for 431.70 feet to a point on a non-tangent curve; thence run Easterly along an arc of a curve to the right of radius 199.00 feet (delta 73°39'48") (chord bearing N86°22'25"E) (chord 238.59 feet) for 255.85 feet to an intersection with the Southerly line of said record plat of "RIVER HALL COUNTRY CLUB, PHASE 2A"; thence run along said Southerly line the following four (4) courses: N33°12'19"E for 103.92 feet; S69°21'19"E for 585.07 feet to a point of curvature; Easterly along an arc of a curve to the left of radius 175.00 feet (delta 23°42'43") (chord bearing S81°12'40"E) (chord 71.91 feet) for 72.42 feet to a point of tangency and N86°55'59"E for 507.21 feet; thence run S42°30'21"E along said Southerly line and continuing along the Southerly line of said record plat of "RIVER HALL COUNTRY CLUB, PHASE TWO" for 617.01 feet; thence run along said Southerly line the following nine (9) courses: N72°42'51"E for 186.40 feet to a point on a non-tangent curve; Northeasterly along an arc of a curve to the right of radius 190.00 feet (delta 110°19'44") (chord bearing N47°39'10"E) (chord 311.90 feet) for 365.86 feet to a point of reverse curvature; Easterly along an arc of a curve to the left of radius 90.00 feet (delta 17°01'46") (chord bearing S85°41'51"E) (chord 26.65 feet) for 26.75 feet to a point of tangency; N85°47'16"E for 103.64 feet to a point of curvature; Easterly along an arc of a curve to the left of radius 640.00 feet (delta 24°16'20") (chord bearing N73°39'06"E) (chord 269.10 feet) for 271.12 feet to a point of reverse curvature; Easterly along an arc of a curve to the right of radius 560.00 feet (delta 12°52'56") (chord bearing N67°57'24"E) (chord 125.64 feet) for 125.91 feet to a point of tangency; N74°23'52"E for 423.58 feet to a point of curvature; Easterly along an arc of a curve to the right of radius 560.00 feet (delta 14°41'42") (chord bearing N81°44'43"E) (chord 143.23 feet) for 143.63 feet to a point of tangency and N89°05'34"E for 175.70 feet to an intersection with the Westerly line of said Tract "A-7"; thence run S89°31'51"E for 80.00 feet to an intersection with the Easterly line of said Tract "A-7"; thence run S00°28'09"W along said Easterly line for 99.16 feet; thence run along the Southerly line of said record plat of "RIVER HALL

DESCRIPTION (CONTINUED)

COUNTRY CLUB, PHASE TWO" the following thirteen (13) courses: S89°31'51"E for 22.00 feet; S00°28'09"W for 24.30 feet; S89°31'51"E for 70.20 feet; N82°57'31"E for 70.81 feet; S89°31'51"E for 70.20 feet; S03°08'26"W for 57.03 feet to a point of curvature; Southeasterly along an arc of a curve to the left of radius 65.00 feet (delta 73°05'52") (chord bearing S33°24'30"E) (chord 77.42 feet) for 82.93 feet to a point of tangency; S69°57'27"E for 123.77 feet to a point of curvature; Southeasterly along an arc of a curve to the right of radius 325.00 feet (delta 45°05'43") (chord bearing S47°24'35"E) (chord 249.24 feet) for 255.80 feet to a point of reverse curvature; Southeasterly along an arc of a curve to the left of radius 275.00 feet (delta 51°51'24") (chord bearing S50°47'25"E) (chord 240.49 feet) for 248.89 feet to a point of reverse curvature; Southeasterly along an arc of a curve to the right of radius 125.00 feet (delta 54°40'42") (chord bearing S49°22'46"E) (chord 114.81 feet) for 119.29 feet to a point of reverse curvature; Southeasterly along an arc of a curve to the left of radius 75.00 feet (delta 78°46'09") (chord bearing S61°25'30"E) (chord 95.18 feet) for 103.11 feet to a point of tangency and N79°11'25"E for 64.68 feet; thence run along the Westerly line of said Lots 21 through 13, Block "K" the following three (3) courses: N06°36'24"W for 408.34 feet to a point of curvature; Northerly along an arc of a curve to the left of radius 443.00 feet (delta 18°33'48") (chord bearing N15°53'18"W) (chord 142.90 feet) for 143.53 feet to a point of compound curvature and Northwesterly along an arc of a curve to the left of radius 78.00 feet (delta 40°50'08") (chord bearing N45°35'15"W) (chord 54.42 feet) for 55.59 feet; thence run N16°53'30"E along the Westerly line of said Lot 13, Block "K" and continuing along the Northerly prolongation thereof for 183.04 feet to a point on a non-tangent curve; thence run Northeasterly along an arc of a curve to the left of radius 307.36 feet (delta 12°29'33") (chord bearing N57°46'49"E) (chord 66.88 feet) for 67.02 feet to a point on a non-tangent curve and intersection with the Easterly line of said Tract "A-7"; thence run along said Easterly line the following two (2) courses: Southerly along an arc of a curve to the left of radius 20.00 feet (delta 64°07'50") (chord bearing S00°20'33"W) (chord 21.24 feet) for 22.39 feet to a point of tangency and S31°43'22"E for 60.88 feet to an intersection with the Northerly line of said Lot 55, Block "K"; thence run along the Northerly, Easterly and Southerly line of said Lots 55 through 30, Block "K" the following seventeen (17) courses: N76°13'30"E for 158.97 feet; S85°32'00"E for 30.82 feet; S18°12'36"E for 150.00 feet; S27°04'48"W for 31.37 feet to a point on a non-tangent curve; Southerly along an arc of a curve to the right of radius 757.00 feet (delta 11°01'36") (chord bearing S12°07'12"E) (chord 145.46 feet) for 145.69 feet to a point of tangency; S06°36'24"E for 276.23 feet to a point of curvature; Southeasterly along an arc of a curve to the left of radius 43.00 feet (delta 85°40'09") (chord bearing S49°26'28"E) (chord 58.47 feet) for 64.29 feet to a point of tangency; N87°43'27"E for 117.27 feet to a point of curvature; Northeasterly along an arc of a curve to the left of radius 80.00 feet (delta 78°21'12") (chord bearing N48°32'51"E) (chord 101.07 feet) for 109.40 feet to a point of reverse curvature; Easterly along an arc of a curve to the right of radius 193.00 feet (delta 133°46'45") (chord bearing N76°15'38"E) (chord 355.02 feet) for 450.63 feet; N53°09'00"E along a radial line for 42.88 feet to a point on a non-tangent curve; Southerly along an arc of a curve to the right of radius 2,202.18 feet (delta 02°16'47") (chord bearing

DESCRIPTION (CONTINUED)

S08°49'46"E) (chord 87.62 feet) for 87.62 feet to a point of compound curvature; Southwesterly along an arc of a curve to the right of radius 300.00 feet (delta 61°40'28") (chord bearing S23°08'59"W) (chord 307.56 feet) for 322.93 feet; N43°05'38"W along a non-tangent line for 33.19 feet; S49°32'15"W for 108.94 feet to a point of curvature; Westerly along an arc of a curve to the right of radius 307.00 feet (delta 38°11'12") (chord bearing S68°37'51"W) (chord 200.84 feet) for 204.61 feet to a point of tangency and S87°43'27"W for 313.19 feet to an intersection with said Easterly line of Tract "A-7"; thence run along said Easterly line the following four (4) courses: S06°36'24"E for 30.78 feet to a point of curvature; Southerly along an arc of a curve to the left of radius 230.00 feet (delta 20°17'02") (chord bearing S16°44'54"E) (chord 81.00 feet) for 81.42 feet to a point of compound curvature; Southeasterly along an arc of a curve to the left of radius 90.00 feet (delta 49°40'47") (chord bearing S51°43'49"E) (chord 75.61 feet) for 78.04 feet to a point of reverse curvature and Southerly along an arc of a curve to the right of radius 55.00 feet (delta 139°00'23") (chord bearing S07°04'00"E) (chord 103.04 feet) for 133.44 feet to an intersection with the Easterly line of said Lot 29, Block "K"; thence run S12°09'00"W along said Easterly line for 147.46 feet to an intersection with the Northwesterly line of said record plat of "RIVER HALL COUNTRY CLUB, PHASE TWO"; thence run along said Northwesterly line the following eleven (11) courses: S01°39'32"W for 30.44 feet to a point of curvature; Southerly along an arc of a curve to the right of radius 350.00 feet (delta 23°11'32") (chord bearing S13°15'18"W) (chord 140.71 feet) for 141.67 feet to a point of compound curvature; Southwesterly along an arc of a curve to the right of radius 1,651.75 feet (delta 11°33'08") (chord bearing S30°37'38"W) (chord 332.47 feet) for 333.04 feet to a point on a non-tangent curve; Southwesterly along an arc of a curve to the right of radius 690.00 feet (delta 41°50'09") (chord bearing S57°17'46"W) (chord 492.70 feet) for 503.82 feet to a point of tangency; S78°12'50"W for 275.30 feet to a point of curvature; Southwesterly along an arc of a curve to the left of radius 1,335.00 feet (delta 22°43'21") (chord bearing S66°51'10"W) (chord 525.97 feet) for 529.44 feet to a point on a non-tangent curve; Southwesterly along an arc of a curve to the left of radius 132.56 feet (delta 12°16'24") (chord bearing S55°00'04"W) (chord 28.34 feet) for 28.39 feet to a point on a non-tangent curve; Southwesterly along an arc of a curve to the right of radius 1,665.00 feet (delta 16°51'25") (chord bearing S63°25'21"W) (chord 488.09 feet) for 489.86 feet to a point of tangency; S71°51'03"W for 86.61 feet to a point of curvature; Westerly along an arc of a curve to the right of radius 665.00 feet (delta 17°20'35") (chord bearing S80°31'21"W) (chord 200.52 feet) for 201.29 feet and S00°48'22"E along a non-tangent line for 74.36 feet to an intersection with the South line of the Southwest Quarter (SW 1/4) of said Section 36; thence run S89°11'43"W along said South line for 1,166.27 feet to the Southeast corner of said Section 35; thence run S88°54'06"W along the South line of the Southeast Quarter (SE 1/4) of said Section 35 for 2,643.62 feet to the South Quarter corner of said Section 35; thence run S88°53'41"W along the South line of the Southwest Quarter (SW 1/4) of said Section 35 for 2,642.70 feet to the POINT OF BEGINNING.

Containing 276.27 acres, more or less.

DESCRIPTION (CONTINUED)**PARCEL 2:**

A tract or parcel of land being a portion of Tract "A-2" of the record plat of "RIVER HALL COUNTRY CLUB, PHASE TWO" recorded in Instrument No. 2006000409514, Lee County Records, Florida, lying in Section 35, Township 43 South, Range 26 East, Lee County, Florida said tract or parcel of land being more particularly described as follows:

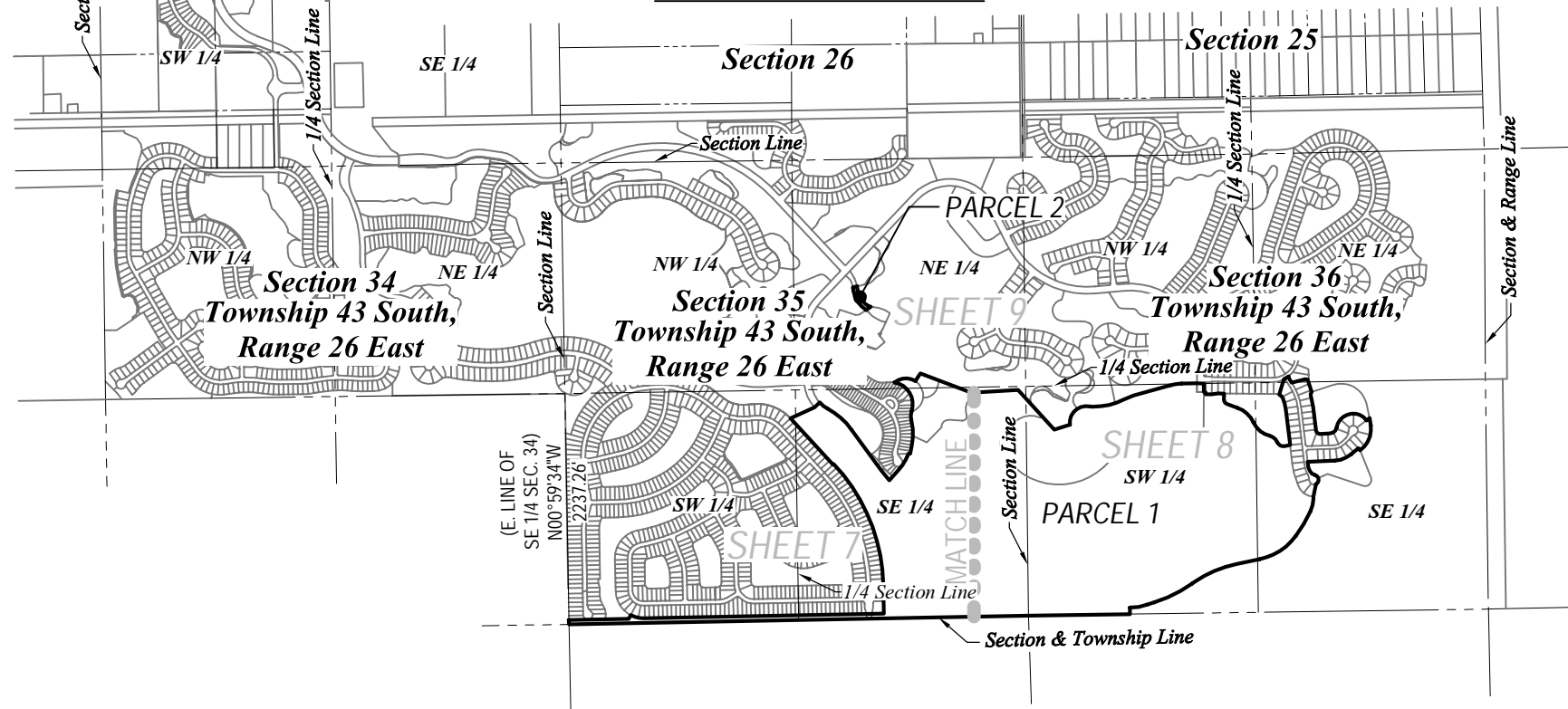
BEGINNING at the Easterly Most corner of Tract "B-2" of said record plat, run along the Westerly line of said Tract "A-2" the following two (2) courses: Northwesterly along an arc of a curve to the right of radius 325.00 feet (delta $48^{\circ}55'01''$) (chord bearing $N33^{\circ}05'12''W$) (chord 269.12 feet) for 277.47 feet to a point of tangency and $N08^{\circ}37'42''W$ for 36.83 feet; thence run $N77^{\circ}44'05''E$ for 50.10 feet to an intersection with the Easterly line of said Tract "A-2"; thence run along said Easterly line the following three (3) courses: $S08^{\circ}37'42''E$ for 40.00 feet to a point of curvature; Southeasterly along an arc of a curve to the left of radius 275.00 feet (delta $39^{\circ}04'36''$) (chord bearing $S28^{\circ}09'59''E$) (chord 183.94 feet) for 187.55 feet to a point of compound curvature and Southeasterly along an arc of a curve to the left of radius 141.00 feet (delta $30^{\circ}39'59''$) (chord bearing $S63^{\circ}02'17''E$) (chord 74.57 feet) for 75.47 feet; thence run $S56^{\circ}26'42''W$ for 66.97 feet to the POINT OF BEGINNING.

Containing 0.36 acres, more or less.

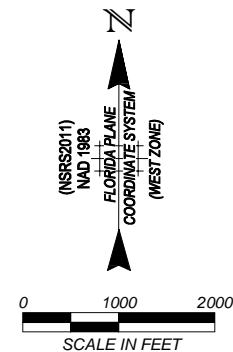
PARCELS 1 and 2 together contain 276.63 acres, more or less

Bearings hereinabove mentioned are State Plane for the Florida West Zone (1983/NSRS 2011) and are based on the East line of Southeast Quarter of Section 34 to bear $N00^{\circ}59'34''W$.

Scott A. Wheeler (For The Firm)
Professional Surveyor and Mapper
Florida Certificate No. 5949



1. ALL DISTANCES SHOWN ARE IN FEET AND DECIMALS THEREOF. UNLESS OTHERWISE NOTED DISTANCES ARE ALSO (U.S. SURVEY FEET) GROUND AND CAN BE MULTIPLIED BY 0.9999525 TO OBTAIN GRID DISTANCES.
2. D.E. - DENOTES DRAINAGE EASEMENT.
3. INST. No.- DENOTES INSTRUMENT NUMBER, LEE COUNTY PUBLIC RECORDS.
4. O.R. - DENOTES OFFICIAL RECORD BOOK, LEE COUNTY PUBLIC RECORDS.
5. (P) - DENOTES PLAT.
6. P.B. - DENOTES PLAT BOOK.
8. PG. - DENOTES PAGE.
9. BEARINGS SHOWN ARE STATE PLANE FLORIDA WEST ZONE (NAD1983)(NSRS 2011) AND ARE BASED ON THE EAST LINE OF THE SOUTHEAST QUARTER OF SECTION 34 TO BEAR N00°59'34"W.
10. DESCRIPTION IS ATTACHED.



Barraco
and Associates, Inc.
CIVIL ENGINEERING - LAND SURVEYING
LAND PLANNING
www.barraco.net
2271 McGREGOR BLVD., SUITE 100
POST OFFICE DRAWER 2800
FORT MYERS, FLORIDA 33902-2800
PHONE (239) 461-3170
FAX (239) 461-3169
FLORIDA CERTIFICATES OF AUTHORIZATION
ENGINEERING 7995 - SURVEYING LB-6940


7807 BAYMEADOWS ROAD E
SUITE 205
JACKSONVILLE, FL 32256

PHONE (904) 562-1358
FAX (904) 996-2481

PROJECT DESCRIPTION

***A Parcel of Land in
Sections 35 & 36
Township 43 South,
Range 26 East
Lee County, Florida***

PROJECT SURVEYOR



NOT VALID WITHOUT THE SIGNATURE AND THE
ORIGINAL RAISED OR DIGITAL SEAL OF A FLORID
LICENSED SURVEYOR AND MAPPER

FILE NAME	23898SK03.DWG
-----------	---------------

FILE NAME	2
...	...

LAYOUT	6
--------	---

LOCATION	J
----------	---

PLOT DATE	F
-----------	---

PLOT BY	P
---------	---

[illegible]

1000-0000/00/0000-0000\$10.00/0

SURVEY DATE

DRAWN BY

CHECKED BY _____

SCALE

FIELD BOOK

PLAN REVISIONS

STRAP NUMBERS

SKETCH TO
ACCOMPANY
DESCRIPTION

PROJECT / FILE NO.

2380

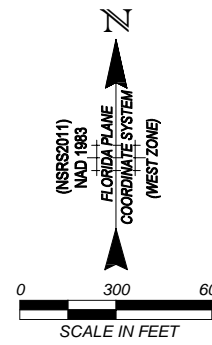
SHEET NUMBER

SOS TO OS

NOT VALID WITHOUT THE SIGNATURE AND THE ORIGINAL RAISED OR DIGITAL SEAL
OF A FLORIDA LICENSED SURVEYOR AND MAPPER

THIS IS NOT A SURVEY

- ① $R=200.00'$ $\Delta=32^{\circ}44'13''$ $L=114.27'$ $CH=N01^{\circ}46'10''E$ $112.73'$
- ② $R=253.53'$ $\Delta=97^{\circ}33'39''$ $L=431.70'$ $CH=N30^{\circ}38'33''W$ $381.40'$
- ③ $R=199.00'$ $\Delta=73^{\circ}39'48''$ $L=255.85'$ $CH=N86^{\circ}22'25''E$ $238.59'$
- ④ $R=175.00'$ $\Delta=23^{\circ}42'43''$ $L=72.42'$ $CH=S81^{\circ}12'40''E$ $71.91'$



<p align="center">SKETCH TO ACCOMPANY DESCRIPTION</p>	
<p>PROJECT / FILE NO.</p> <p align="center">23898 35-43-26</p>	<p>SHEET NUMBER</p> <p align="center">7 OF 9</p>

SW 1/4
Section 35
Township 43 South,
Range 26 East

2 "HAMPTON LAKES AT RIVER HALL SOUTH"
(Inst. No. 2021000035440, L.C.R.)

Township 43 South
Section 35

2' → **Section 2**
Township 44 South
Section & Township Line

COURSE INFORMATION

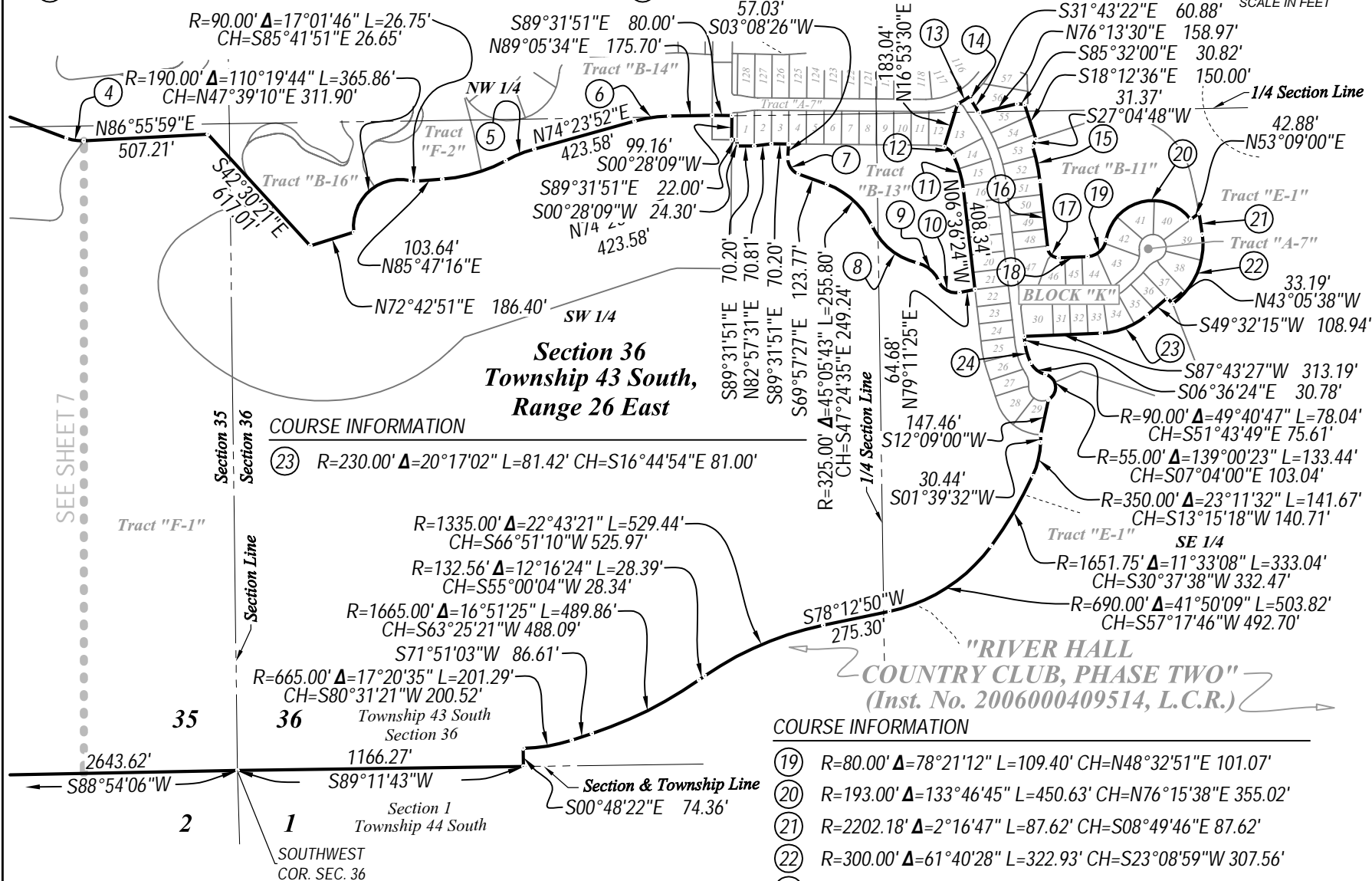
- ④ R=175.00' Δ=23°42'43" L=72.42' CH=S81°12'40"E 71.91'
- ⑤ R=560.00' Δ=12°52'56" L=125.91' CH=N67°57'24"E 125.64'
- ⑥ R=560.00' Δ=14°41'42" L=143.63' CH=N81°44'43"E 143.23'
- ⑦ R=65.00' Δ=73°05'52" L=82.93' CH=S33°24'30"E 77.42'
- ⑧ R=275.00' Δ=51°51'24" L=248.89' CH=S50°47'25"E 240.49'
- ⑨ R=125.00' Δ=54°40'42" L=119.29' CH=S49°22'46"E 114.81'
- ⑩ R=75.00' Δ=78°46'09" L=103.11' CH=S61°25'30"E 95.18'

COURSE INFORMATION

- ⑪ R=443.00' Δ=18°33'48" L=143.53' CH=N15°53'18"W 142.90'
- ⑫ R=78.00' Δ=40°50'08" L=55.59' CH=N45°35'15"W 54.42'
- ⑬ R=307.36' Δ=12°29'33" L=67.02' CH=N57°46'49"E 66.88'
- ⑭ R=20.00' Δ=64°07'50" L=22.39' CH=S00°20'33"W 21.24'
- ⑮ R=757.00' Δ=11°01'36" L=145.69' CH=S12°07'12"E 145.64'
- ⑯ S06°36'24"E 276.23' ⑰ N87°43'27"E 117.27'
- ⑱ R=43.00' Δ=85°40'09" L=64.29' CH=S49°26'28"E 58.47'



0 300 600
SCALE IN FEET



Barraco and Associates, Inc.

CIVIL ENGINEERING - LAND SURVEYING
LAND PLANNING

www.barraco.net

2271 MCGREGOR BLVD., SUITE 100
FORT MYERS, FLORIDA 33902-2800
PHONE (239) 461-3170
FAX (239) 461-3169

FLORIDA CERTIFICATES OF AUTHORIZATION
ENGINEERING 7995 - SURVEYING LB-6940

PREPARED FOR

GREENPOINTE COMMUNITIES, LLC

7807 BAYMEADOWS ROAD E
SUITE 205
JACKSONVILLE, FL 32256

PHONE (904) 562-1358
FAX (904) 996-2481

PROJECT DESCRIPTION

**A Parcel of Land in
Sections 35 & 36
Township 43 South,
Range 26 East
Lee County, Florida**

PROJECT SURVEYOR

NOT VALID WITHOUT THE SIGNATURE AND THE ORIGINAL RAISED OR DIGITAL SEAL OF A FLORIDA LICENSED SURVEYOR AND MAPPER.

FILE NAME	23898SK03.DWG
LAYOUT	B
LOCATION	J:\23898DWG\SURVEYING\SKETCH
PLOT DATE	FRI 9-10-2021 3:54 PM
PLOT BY	PETER OLSEN

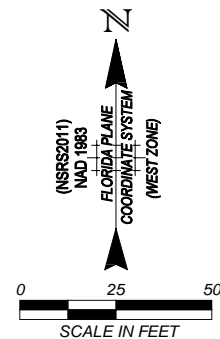
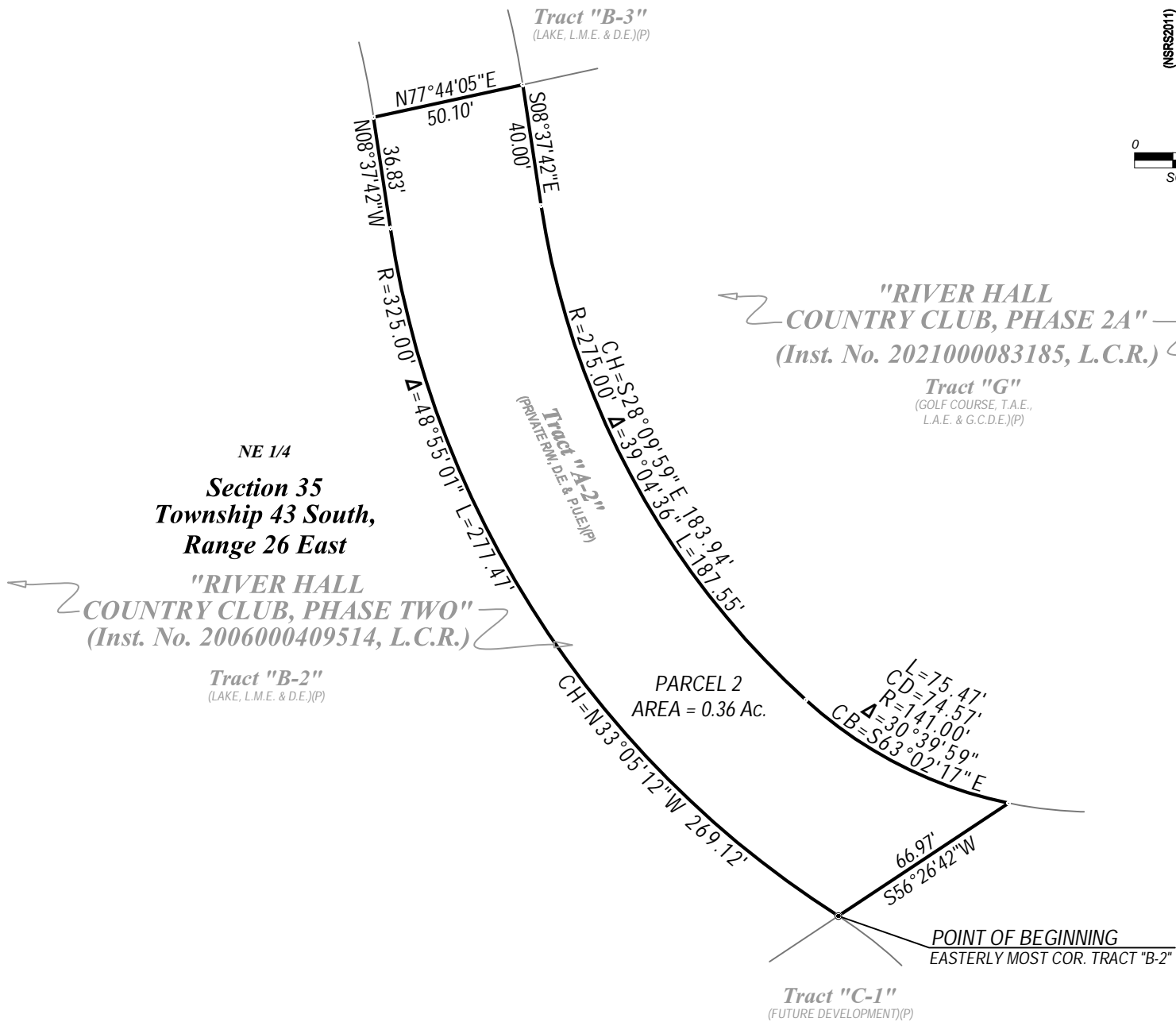
DRAWING DATA	
SURVEY DATE	09-09-2021
DRAWN BY	P. OLSEN
CHECKED BY	SAW
SCALE	1"=400'
FIELD BOOK	

PLAN REVISIONS	

STRAP NUMBERS	

SKETCH TO ACCOMPANY DESCRIPTION

PROJECT / FILE NO.	SHEET NUMBER
23898	8 OF 9
35-43-26	



Barraco
and Associates, Inc.
CIVIL ENGINEERING - LAND SURVEYING
LAND PLANNING
www.barraco.net
2271 MCGREGOR BLVD., SUITE 100
POST OFFICE DRAWER 2800
FORT MYERS, FLORIDA 33902-2800
PHONE (239) 461-3170
FAX (239) 461-3169
FLORIDA CERTIFICATES OF AUTHORIZATION
ENGINEERING 7995 - SURVEYING LB-6940

PREPARED FOR

GREENPOINTE COMMUNITIES, LLC

7807 BAYMEADOWS ROAD E
SUITE 205
JACKSONVILLE, FL 32256

PHONE (904) 562-1358
FAX (904) 996-2481

PROJECT DESCRIPTION

**A Parcel of Land in
Sections 35 & 36
Township 43 South,
Range 26 East
Lee County, Florida**

PROJECT SURVEYOR



NOT VALID WITHOUT THE SIGNATURE AND THE
ORIGINAL RAISED OR DIGITAL SEAL OF A FLORIDA
LICENSED SURVEYOR AND MAPPER.

FILE NAME	23898SK03.DWG
LAYOUT	9
LOCATION	J:\23898DWG\SURVEYING\SKETCH
PLOT DATE	FRI 9-10-2021 3:55 PM
PLOT BY	PETER OLSEN
DRAWING DATA	
SURVEY DATE	09-02-2021
DRAWN BY	P. OLSEN
CHECKED BY	SAW
SCALE	1"=50'
FIELD BOOK	

PLAN REVISIONS	

STRAP NUMBERS	

**SKETCH TO
ACCOMPANY
DESCRIPTION**

PROJECT / FILE NO.	SHEET NUMBER
23898 35-43-26	9 OF 9

**(RURAL TO OS)
DESCRIPTION**

Parcel in
Sections 35 and 36,
Township 43 South, Range 26 East,
Lee County, Florida

A tract or parcel of land lying in Section 35 and 36, Township 43 South, Range 26 East, Lee County, Florida, said tract or parcel of land being more particularly described as follows:

A tract or parcel of land being all Tract "F-2" and a portion of Tract "G" of the record plat "RIVER HALL COUNTRY CLUB, PHASE 2A" recorded in Instrument No. 2021000083185, Lee County Records, lying in Sections 35 and 36, Township 43 South, Range 26 East, Lee County, Florida said tract or parcel of land being more particularly described as follows:

BEGINNING at the Westerly Most corner of said Tract "F-2", run along the Westerly line of said record plat the following eighteen (18) courses: Northeasterly along an arc of a curve to the left of radius 125.00 feet (delta 34°32'56") (chord bearing N41°22'32"E) (chord 74.24 feet) for 75.37 feet to a point of tangency; N24°06'04"E for 200.01 feet to a point on a non-tangent curve; Westerly along an arc of a curve to the left of radius 328.00 feet (delta 36°43'49") (chord bearing N69°40'22"W) (chord 206.69 feet) for 210.27 feet to a point of reverse curvature; Westerly along an arc of a curve to the right of radius 141.00 feet (delta 40°20'00") (chord bearing N67°52'17"W) (chord 97.22 feet) for 99.26 feet to a point of compound curvature; Northwesterly along an arc of a curve to the right of radius 275.00 feet (delta 39°04'36") (chord bearing N28°09'59"W) (chord 183.94 feet) for 187.55 feet to a point of tangency; N08°37'42"W for 40.00 feet; N77°44'05"E for 67.26 feet to a point of curvature; Easterly along an arc of a curve to the left of radius 65.00 feet (delta 14°25'03") (chord bearing N70°31'33"E) (chord 16.31 feet) for 16.36 feet to a point of reverse curvature; Easterly along an arc of a curve to the right of radius 5.00 feet (delta 22°38'56") (chord bearing N74°38'30"E) (chord 1.96 feet) for 1.98 feet to a point of reverse curvature; Northeasterly along an arc of a curve to the left of radius 163.00 feet (delta 47°15'36") (chord bearing N62°20'10"E) (chord 130.67 feet) for 134.45 feet to a point of reverse curvature; Northeasterly along an arc of a curve to the right of radius 150.00 feet (delta 28°02'24") (chord bearing N52°43'33"E) (chord 72.68 feet) for 73.41 feet to a point of reverse curvature; Northerly along an arc of a curve to the left of radius 94.00 feet (delta 101°50'45") (chord bearing N15°49'22"E) (chord 145.94 feet) for 167.09 feet to a point of reverse curvature; Northerly along an arc of a curve to the right of radius 90.00 feet (delta 73°43'25") (chord bearing N01°45'43"E) (chord 107.98 feet) for 115.80 feet to a point of tangency; N38°37'25"E for 87.96 feet to a point of curvature; Northerly along an arc of a curve to the left of radius 75.00 feet (delta 48°17'47") (chord bearing N14°28'32"E) (chord 61.36 feet) for 63.22 feet to a point of compound curvature; Northwesterly along an arc of a curve to the left of radius 30.00 feet (delta 36°52'35") (chord bearing N28°06'40"W) (chord 18.98 feet) for 19.31 feet to a point of tangency; N46°32'57"W for 86.07 feet

DESCRIPTION (CONTINUED)

and N43°27'03"E for 392.93 feet; thence run S35°35'51"E for 1,511.84 feet to a point on a non-tangent curve and intersection with the Easterly line of said record plat; thence run along the Easterly, Northerly and Southerly line said record plat the following thirty-four (34) courses: Southwesterly along an arc of a curve to the right of radius 95.00 feet (delta 79°19'52") (chord bearing S52°30'50"W) (chord 121.28 feet) for 131.54 feet to a point of reverse curvature; Southerly along an arc of a curve to the left of radius 195.00 feet (delta 153°33'37") (chord bearing S15°23'57"W) (chord 379.66 feet) for 522.63 feet; S10°25'39"W along a non-tangent line for 95.08 feet to a point of curvature; Southeasterly along an arc of a curve to the left of radius 60.00 feet (delta 106°44'08") (chord bearing S42°56'25"E) (chord 96.30 feet) for 111.77 feet to a point of tangency; N83°41'31"E for 190.00 feet; S75°12'23"E for 36.01 feet to a point of curvature; Easterly along an arc of a curve to the left of radius 300.00 feet (delta 14°30'51") (chord bearing S82°27'48"E) (chord 75.79 feet) for 76.00 feet to a point of compound curvature; Easterly along an arc of a curve to the left of radius 45.00 feet (delta 33°25'45") (chord bearing N73°33'54"E) (chord 25.88 feet) for 26.26 feet to a point of reverse curvature; Easterly along an arc of a curve to the right of radius 76.00 feet (delta 59°09'16") (chord bearing N86°25'40"E) (chord 75.03 feet) for 78.47 feet to a point of reverse curvature; Easterly along an arc of a curve to the left of radius 110.00 feet (delta 78°50'57") (chord bearing N76°34'49"E) (chord 139.71 feet) for 151.38 feet to a point of tangency; N37°09'21"E for 20.33 feet to a point of curvature; Northerly along an arc of a curve to the left of radius 45.00 feet (delta 31°57'55") (chord bearing N21°10'23"E) (chord 24.78 feet) for 25.11 feet to a point of tangency; N05°11'26"E for 65.78 feet; S84°48'34"E for 187.44 feet to a point of curvature; Easterly along an arc of a curve to the right of radius 210.00 feet (delta 29°39'53") (chord bearing S69°58'38"E) (chord 107.52 feet) for 108.73 feet to a point of tangency; S55°08'41"E for 77.86 feet to a point of curvature; Southeasterly along an arc of a curve to the right of radius 85.00 feet (delta 26°45'56") (chord bearing S41°45'43"E) (chord 39.35 feet) for 39.71 feet to a point of reverse curvature; Southeasterly along an arc of a curve to the left of radius 195.00 feet (delta 58°49'58") (chord bearing S57°47'44"E) (chord 191.55 feet) for 200.23 feet; S02°47'17"W along a non-tangent line for 77.21 feet to a point of curvature; Southeasterly along an arc of a curve to the left of radius 100.00 feet (delta 51°49'50") (chord bearing S23°07'38"E) (chord 87.41 feet) for 90.46 feet to a point of reverse curvature; Southerly along an arc of a curve to the right of radius 35.00 feet (delta 66°48'46") (chord bearing S15°38'11"E) (chord 38.54 feet) for 40.81 feet to a point of tangency; S17°46'12"W for 50.65 feet to a point of curvature; Westerly along an arc of a curve to the right of radius 25.00 feet (delta 112°57'42") (chord bearing S74°15'03"W) (chord 41.69 feet) for 49.29 feet to a point of reverse curvature; Northwesterly along an arc of a curve to the left of radius 267.00 feet (delta 22°09'50") (chord bearing N60°21'01"W) (chord 102.64 feet) for 103.28 feet to a point of reverse curvature; Northwesterly along an arc of a curve to the right of radius 160.00 feet (delta 35°03'57") (chord bearing N53°53'57"W) (chord 96.40 feet) for 97.92 feet to a point of reverse curvature; Westerly along an arc of a curve to the left of radius 117.00 feet (delta 124°23'07") (chord bearing S81°26'29"W) (chord 206.98 feet) for 254.00 feet to a point of reverse curvature; Southwesterly along an

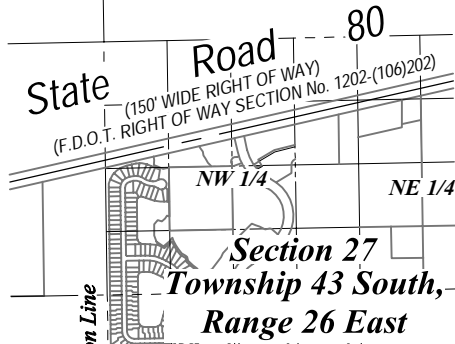
DESCRIPTION (CONTINUED)

arc of a curve to the right of radius 80.00 feet (delta 13°48'27") (chord bearing S26°09'09"W) (chord 19.23 feet) for 19.28 feet to a point of reverse curvature; Southerly along an arc of a curve to the left of radius 90.00 feet (delta 33°46'18") (chord bearing S16°10'13"W) (chord 52.28 feet) for 53.05 feet to a point of compound curvature; Southeasterly along an arc of a curve to the left of radius 137.00 feet (delta 41°47'26") (chord bearing S21°36'38"E) (chord 97.72 feet) for 99.93 feet to a point of cusp; N42°30'21"W for 260.38 feet; S86°55'59"W for 507.21 feet to a point of curvature; Westerly along an arc of a curve to the right of radius 175.00 feet (delta 23°42'43") (chord bearing N81°12'40"W) (chord 71.91 feet) for 72.42 feet to a point of tangency; N69°21'19"W for 585.07 feet and S33°12'19"W for 103.92 feet to a point on a non-tangent curve; thence run Westerly along an arc of a curve to the left of radius 199.00 feet (delta 73°39'48") (chord bearing S86°22'25"W) (chord 238.59 feet) for 255.85 feet to a point on a non-tangent curve and intersection with the Southerly line of said Tract "G"; thence run along said Southerly line the following five (5) courses: Westerly along an arc of a curve to the left of radius 253.53 feet (delta 22°06'18") (chord bearing S89°31'29"W) (chord 97.21 feet) for 97.81 feet to a point of reverse curvature; Westerly along an arc of a curve to the right of radius 200.00 feet (delta 41°24'23") (chord bearing N80°49'28"W) (chord 141.41 feet) for 144.54 feet to a point of tangency; N60°07'17"W for 21.48 feet to a point of curvature; Northwesterly along an arc of a curve to the right of radius 830.00 feet (delta 03°00'19") (chord bearing N58°37'07"W) (chord 43.53 feet) for 43.54 feet to a point of tangency and N57°06'57"W for 212.10 feet to an intersection with the Southerly prolongation of the Westerly line of said record plat; thence run N50°39'44"E along said prolongation and continuing along said Westerly line for 462.15 feet; thence continue along said Westerly line the following two (2) courses: N39°20'16"W for 98.57 feet and N31°21'00"W for 20.00 feet to the POINT OF BEGINNING.

Containing 45.68 acres, more or less.

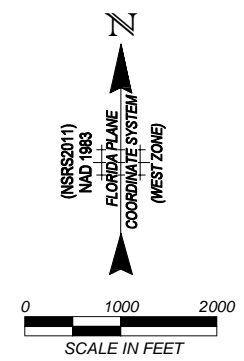
Bearings hereinabove mentioned are State Plane for the Florida West Zone (1983/NSRS 2011) and are based on the East line of Southeast Quarter of Section 34 to bear N00°59'34"W.

Scott A. Wheeler (For The Firm)
Professional Surveyor and Mapper
Florida Certificate No. 5949

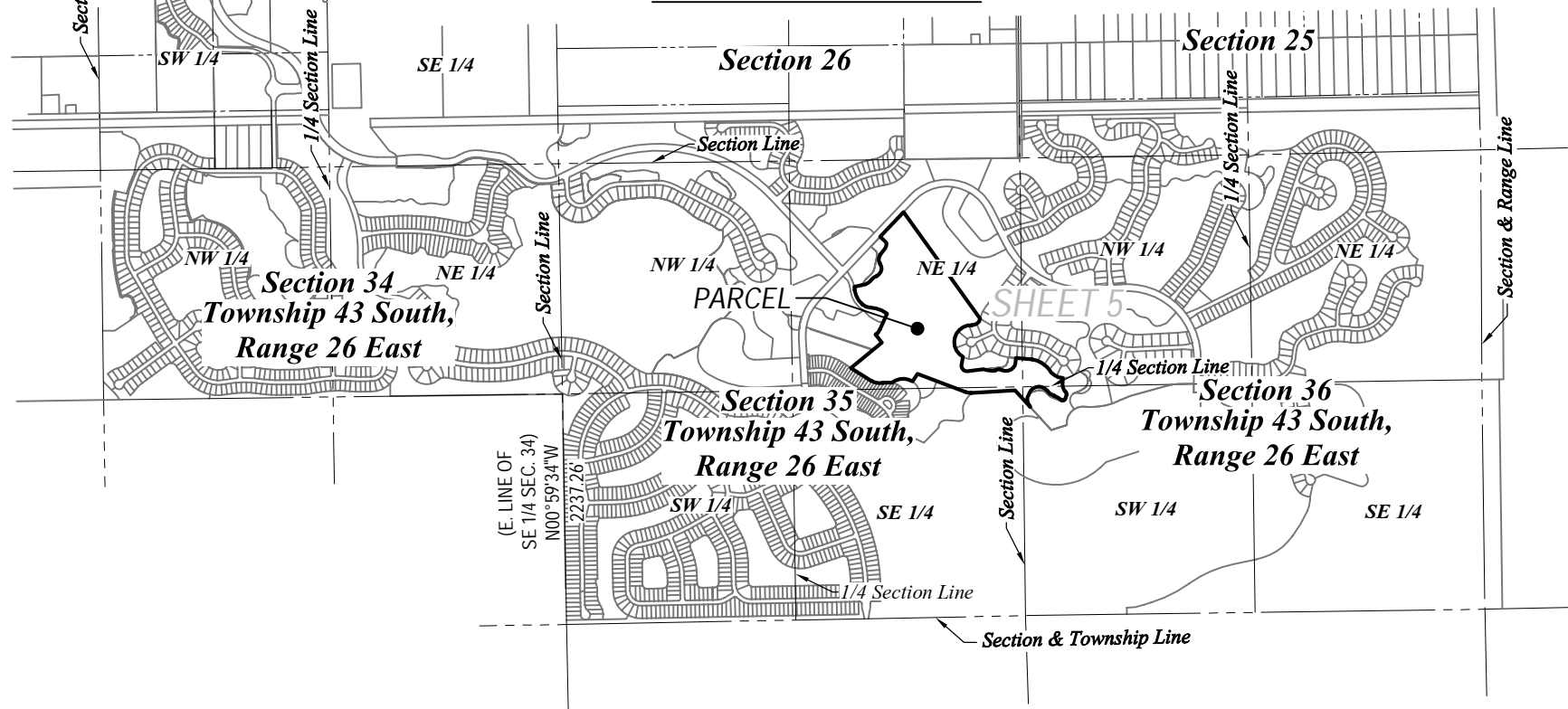


NOTES:

1. ALL DISTANCES SHOWN ARE IN FEET AND DECIMALS THEREOF. UNLESS OTHERWISE NOTED DISTANCES ARE ALSO (U.S. SURVEY FEET) GROUND AND CAN BE MULTIPLIED BY 0.9999525 TO OBTAIN GRID DISTANCES.
2. D.E. - DENOTES DRAINAGE EASEMENT.
3. INST. No. - DENOTES INSTRUMENT NUMBER, LEE COUNTY PUBLIC RECORDS.
4. O.R. - DENOTES OFFICIAL RECORD BOOK, LEE COUNTY PUBLIC RECORDS.
5. (P) - DENOTES PLAT.
6. P.B. - DENOTES PLAT BOOK.
8. PG. - DENOTES PAGE.
9. BEARINGS SHOWN ARE STATE PLANE FLORIDA WEST ZONE (NAD1983)(NSRS 2011) AND ARE BASED ON THE EAST LINE OF THE SOUTHEAST QUARTER OF SECTION 34 TO BEAR N00°59'34"W.
10. DESCRIPTION IS ATTACHED.



KEY MAP SHEET



SCOTT A. WHEELER (FOR THE FIRM - LB-6940)
PROFESSIONAL SURVEYOR AND MAPPER
FLORIDA CERTIFICATE NO. 5949

DATE SIGNED:

NOT VALID WITHOUT THE SIGNATURE AND THE ORIGINAL RAISED OR DIGITAL SEAL
OF A FLORIDA LICENSED SURVEYOR AND MAPPER

RURAL TO OS

THIS IS NOT A SURVEY

Barraco
and Associates, Inc.
CIVIL ENGINEERING - LAND SURVEYING
LAND PLANNING
www.barraco.net
2271 MCGREGOR BLVD., SUITE 100
FORT MYERS, FLORIDA 33902-2800
PHONE (239) 461-3170
FAX (239) 461-3169
FLORIDA CERTIFICATES OF AUTHORIZATION
ENGINEERING 7995 - SURVEYING LB-6940

PREPARED FOR

GREENPOINTE COMMUNITIES, LLC
7807 BAYMEADOWS ROAD E
SUITE 205
JACKSONVILLE, FL 32256

PHONE (904) 562-1358
FAX (904) 996-2481

PROJECT DESCRIPTION

**A Parcel of Land in
Sections 35 & 36
Township 43 South,
Range 26 East
Lee County, Florida**

PROJECT SURVEYOR

NOT VALID WITHOUT THE SIGNATURE AND THE ORIGINAL RAISED OR DIGITAL SEAL OF A FLORIDA LICENSED SURVEYOR AND MAPPER.

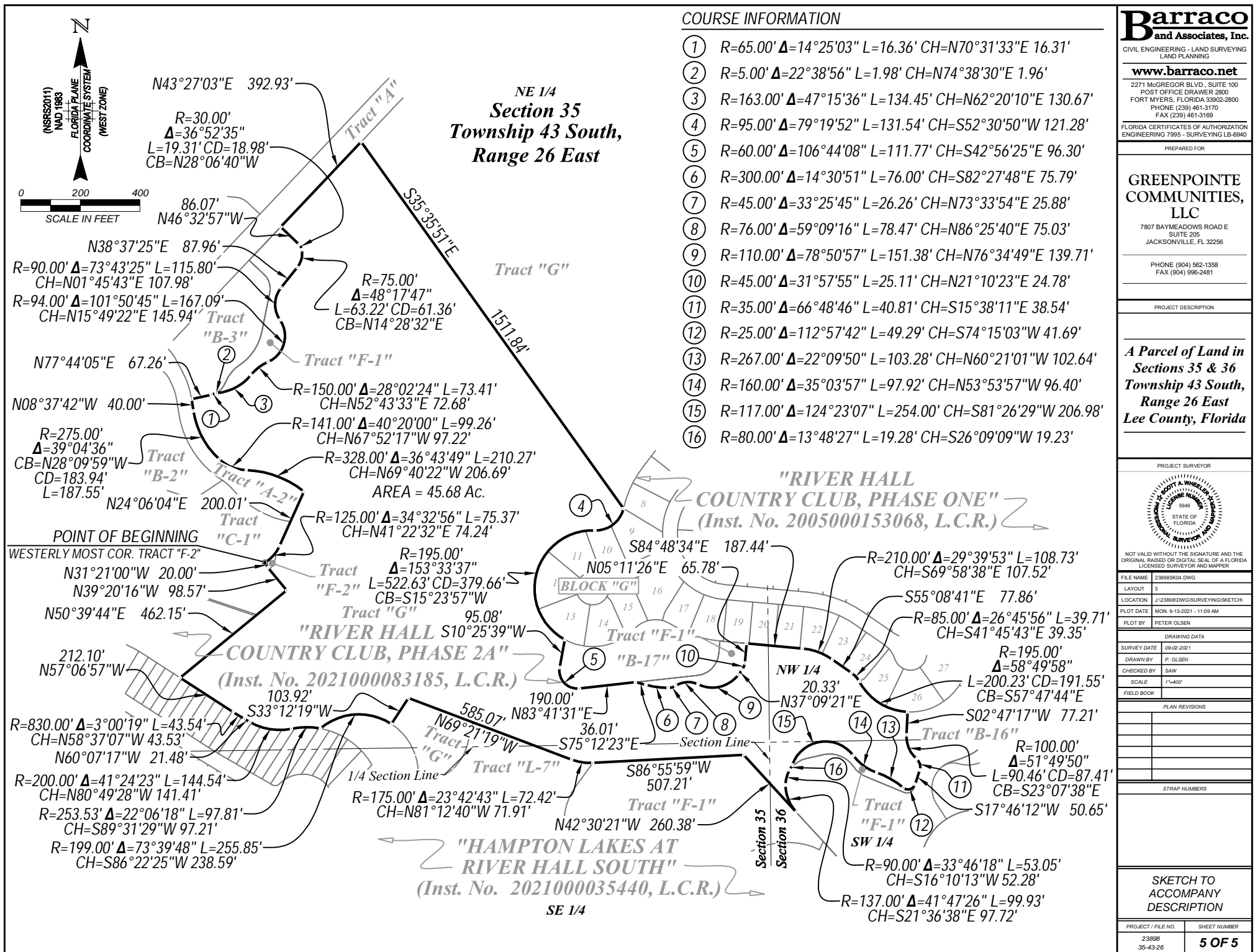
FILE NAME	23898SK04.DWG
LAYOUT	4
LOCATION	J:\23898DWG\SURVEYING\SKETCH
PLOT DATE	MON 9-13-2021 - 11:08 AM
PLOT BY	PETER OLSEN
DRAWING DATA	
SURVEY DATE	09-09-2021
DRAWN BY	P. OLSEN
CHECKED BY	SAW
SCALE	1"=2000'
FIELD BOOK	

PLAN REVISIONS	

STRAP NUMBERS	

SKETCH TO
ACCOMPANY
DESCRIPTION

PROJECT / FILE NO.	SHEET NUMBER
23898 35-43-26	4 OF 5



**(SOS TO SUBURBAN)
DESCRIPTION**

Parcel in
Section 27,
Township 43 South, Range 26 East,
Lee County, Florida

A tract or parcel of land lying in Section 27, Township 43 South, Range 26 East, Lee County, Florida, said tract or parcel of land being more particularly described as follows:

PARCEL 1:

A tract or parcel of land lying in Section 27, Township 43, Range 26, Lee County, Florida, said tract or parcel of land being more particularly described as follows:

COMMENCING at the North Quarter Corner of said Section 27 run S00°51'17"E along the East line of the West Half (W 1/2) of said Section 27 1,573.70 feet to the POINT OF BEGINNING.

From said Point of Beginning continue S00°51'17"E along said East line for 614.10 feet to an intersection with the Northerly line of Conservation Easement CE-5, described in a deed recorded in Official Record Book 3492, at Page 568, Lee County Records; thence run along the Northerly and Westerly line of said Conservation Easement the following thirty-seven (37) courses: S89°08'43"W for 93.44 feet to a point on a non-tangent curve; Westerly along an arc of a curve to the right of radius 66.36 feet (delta 16°50'32") (chord bearing N84°55'21"W) (chord 19.44 feet) for 19.51 feet; N71°01'07"W for 89.50 feet to a point of curvature; Northwesterly along an arc of a curve to the right of radius 70.00 feet (delta 23°16'07") (chord bearing N59°23'03"W) (chord 28.23 feet) for 28.43 feet to a point of tangency; N47°45'00"W for 184.10 feet to a point of curvature; Westerly along an arc of a curve to the left of radius 30.00 feet (delta 72°55'14") (chord bearing N84°12'37"W) (chord 35.66 feet) for 38.18 feet; S55°56'06"W for 16.37 feet to a point on a non-tangent curve; Southwesterly along an arc of a curve to the right of radius 26.40 feet (delta 05°46'39") (chord bearing S56°05'54"W) (chord 2.66 feet) for 2.66 feet to a point on a non-tangent curve; Westerly along an arc of a curve to the right of radius 70.00 feet (delta 89°33'57") (chord bearing N76°34'03"W) (chord 98.62 feet) for 109.43 feet; S28°40'01"W for 168.43 feet; S49°55'00"W for 120.21 feet; S08°34'30"W for 59.47 feet; S16°25'18"E for 53.01 feet; S10°53'06"W for 52.02 feet; S21°20'30"E for 68.84 feet; N62°54'21"E for 119.90 feet; S66°05'27"E for 32.67 feet; S15°30'06"E for 72.37 feet; S40°08'04"E for 34.02 feet; S03°40'51"E for 25.26 feet; S70°07'12"W for 69.86 feet; S61°26'29"W for 17.36 feet; S72°08'48"W for 19.92 feet; N60°51'22"W for 30.42 feet; N77°06'37"W for 44.10 feet; S64°52'29"W for 38.94 feet; S20°52'27"W for 43.82 feet; S31°30'37"E for 59.12 feet; N86°41'36"E for 84.58 feet; S63°46'58"E for 10.50 feet; S40°41'16"E for 40.28 feet; S42°43'38"E for 45.16 feet; S67°36'20"E for 23.72 feet; S41°52'34"E for 38.96 feet; S63°15'06"E for 38.14 feet; S89°23'27"E for 35.43 feet; N63°29'28"E for 1.44 feet to a point on a non-tangent curve and Southeasterly along an arc of a curve to the right of radius 294.98 feet (delta 79°24'50") (chord bearing S37°32'25"E) (chord 376.91 feet) for 408.86 feet to an intersection with the Northerly line of lands described in a deed recorded in Official Record Book 4326, at Page 2075, Lee County Records; thence run S89°59'57"W along said Northerly line for 290.94 feet to a point on a non-tangent curve and an intersection with the Northerly line of Conservation Easement CE-6, described in a deed recorded in Official Record Book 3492, at Page 568, Lee County Record; thence run along

DESCRIPTION (CONTINUED)

the Northerly and Westerly line of said Conservation Easement the following nineteen (19) courses: Northerly along an arc of a curve to the right of radius 366.19 feet (delta 02°18'35") (chord bearing N06°14'13"E) (chord 14.76 feet) for 14.76 feet; N67°30'09"W for 128.15 feet; N22°29'51"E for 111.26 feet to a point on a non-tangent curve; Northwesternly along an arc of a curve to the right of radius 284.50 feet (delta 15°17'25") (chord bearing N54°28'27"W) (chord 75.70 feet) for 75.92 feet; Westerly along an arc of a curve to the left of radius 215.00 feet (delta 48°01'46") (chord bearing N70°51'26"W) (chord 175.00 feet) for 180.23 feet to a point of tangency; S85°07'41"W for 47.77 feet; S04°52'19"E for 25.00 feet; S85°07'41"W for 40.00 feet; N04°52'19"W for 25.00 feet; S85°07'41"W for 99.33 feet; S04°52'19"E for 84.36 feet; S00°40'13"E for 44.90 feet; S09°23'27"W for 21.52 feet; S85°07'41"W for 214.14 feet; S04°52'19"E for 195.19 feet to a point of curvature; Southerly along an arc of a curve to the right of radius 645.00 feet (delta 24°05'35") (chord bearing S07°10'29"W) (chord 269.23 feet) for 271.23 feet; S56°46'33"E for 5.45 feet; S22°03'38"E for 26.30 feet and S44°22'17"E for 89.18 feet to an intersection with said Northerly line of lands described in a deed recorded in Official Record Book 4326, at Page 2075, Lee County Records; thence run S84°07'47"W along said Northerly line for 35.31 feet to a point on a non-tangent curve and an intersection with the Easterly right of way line of River Hall Parkway described in a deed recorded in Official Record Book 4326, at Page 1851, Lee County Records; thence run along said Easterly right of way line the following five (5) courses: Northerly along an arc of a curve to the right of radius 700.00 feet (delta 35°18'45") (chord bearing N17°39'25"W) (chord 424.63 feet) for 431.42 feet to a point of tangency; N00°00'03"W for 514.62 feet to a point of curvature; Northeasterly along an arc of a curve to the right of radius 300.00 feet (delta 58°24'51") (chord bearing N29°12'23"E) (chord 292.78 feet) for 305.86 feet to a point of tangency; N58°24'48"E for 260.56 feet to a point of curvature; Northerly along an arc of a curve to the left of radius 430.00 feet (delta 113°16'07") (chord bearing N01°46'45"E) (chord 718.25 feet) for 850.07 feet to an intersection with the Southerly line of lands described in Instrument No. 2007000309267, Lee County Records; thence run the following three courses along said Southerly line: N59°14'31"E for 186.92 feet; N00°00'00"E for 85.63 feet to a point of tangency and Northeasterly along an arc of a curve to the right of radius 67.00 feet (delta 65°23'59") (chord bearing N32°42'00"E) (chord 72.39 feet) for 76.48 feet to an intersection with the West line of the Southeast Quarter (SE 1/4) of the Northeast Quarter (NE 1/4) of the Northwest Quarter (NW 1/4) of said Section 27 also being an intersection with the Westerly line of Conservation Easement CE-3, described in a deed recorded in Official Record Book 3492, at Page 568, Lee County Records thence run along the Westerly and Southerly line of said Conservation Easement the following twelve (12) courses: S00°50'17"E for 60.93 feet; S34°56'26"E for 102.67 feet; S09°14'30"E for 48.67 feet; S67°52'13"E for 81.78 feet; S48°12'54"E for 71.57 feet; S01°01'22"W for 27.84 feet; S80°11'09"E for 57.75 feet; S87°52'40"E for 72.84 feet; N88°30'21"E for 65.61 feet; N87°58'32"E for 123.03 feet; N86°30'04"E for 86.75 feet and N89°08'44"E for 62.31 feet to the POINT OF BEGINNING.

Containing 22.74 acres, more or less.

PARCEL 2:

A tract or parcel of land lying in Section 27, Township 43, Range 26, Lee County, Florida, said tract or parcel of land being more particularly described as follows:

COMMENCING at the North Quarter Corner of said Section 27 run S88°49'19"W along the North line of the Northwest Quarter (NW 1/4) of said Section 27 for 1,316.71 feet to the Northwest corner of the Northeast Quarter (NE 1/4) of the Northwest Quarter (NW 1/4) of

DESCRIPTION (CONTINUED)

said Section 27; thence run S00°49'17"E along the West line of said Fraction for 1,320.27 feet to the Southwest corner of said Fraction and the POINT OF BEGINNING.

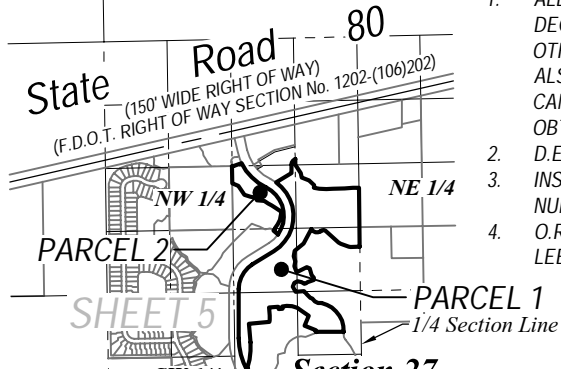
From said Point of Beginning run N88°54'52"E along the South line of said Fraction, along being the South line of lands described in Instrument No. 2013000006374, Lee County Records for 14.28 feet; thence run N70°31'00"E still along said South line of lands for 91.71 feet to a point on a non-tangent curve and an intersection with the Westerly right of way line of River Hall Parkway described in a deed recorded in Official Record Book 4326, at Page 1851, Lee County Records; thence run along said Westerly right of way line the following two (2) courses: thence run Southeasterly along an arc of a curve to the left of radius 550.00 feet (delta 38°10'13") (chord bearing S44°57'39"E) (chord 359.67 feet) for 366.41 feet to a point to reverse curvature; and Southerly along an arc of a curve to the right of radius 330.00 feet (delta 99°34'05") (chord bearing S14°15'43"E) (chord 503.99 feet) for 573.47 feet to an intersection with the Northerly line of lands described in Instrument No. 2005000189275, Lee County Records thence run N49°27'03"W along said Northerly line for 61.57 feet an intersection with the Easterly line of Conservation Easement CE-2, described in a deed recorded in Official Record Book 3492, at Page 568, Lee County Records thence run along the Easterly and Northerly line of said Conservation Easement the following eighteen (18) courses: N45°39'05"E for 15.51 feet to a point on a non-tangent curve; Northeasterly along an arc of a curve to the left of radius 243.59 feet (delta 02°15'07") (chord bearing N44°10'13"E) (chord 9.57 feet) for 9.57 feet; N49°27'03"W for 6.01 feet to a point on a non-tangent curve; Northeasterly along an arc of a curve to the left of radius 237.59 feet (delta 38°59'14") (chord bearing N23°36'50"E) (chord 158.57 feet) for 161.67 feet; S54°38'48"E for 4.76 feet; S76°07'10"E for 1.94 feet to a point on a non-tangent curve; Northerly along an arc of a curve to the left of radius 243.59 feet (delta 06°53'49") (chord bearing N01°19'46"E) (chord 29.31 feet) for 29.32 feet; N54°38'48"W for 20.18 feet; N54°38'46"W for 62.62 feet; N56°19'59"W for 41.82 feet; N60°57'46"W for 41.20 feet; N58°35'37"W for 49.86 feet; N86°11'12"W for 74.80 feet; N28°14'18"W for 31.90 feet; N78°18'45"W for 52.55 feet; N74°02'56"W for 65.51 feet; N33°39'00"W for 113.45 feet and N67°25'04"W for 70.30 feet to an intersection with said West line of the Northeast Quarter (NE 1/4) of the Northwest Quarter (NW 1/4) of said Section 27; thence run N00°49'17"W along said West line for 178.87 feet to the POINT OF BEGINNING.

Containing 2.46 acres, more or less.

PARCELS 1 and 2 together contain 25.20 acres, more or less.

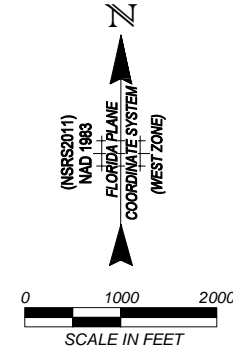
Bearings hereinabove mentioned are State Plane for the Florida West Zone (1983/NSRS 2011) and are based on the East line of the West Half (W 1/2) of said Section 27 to bear S00°51'17"E.

Scott A. Wheeler (For The Firm)
Professional Surveyor and Mapper
Florida Certificate No. 5949

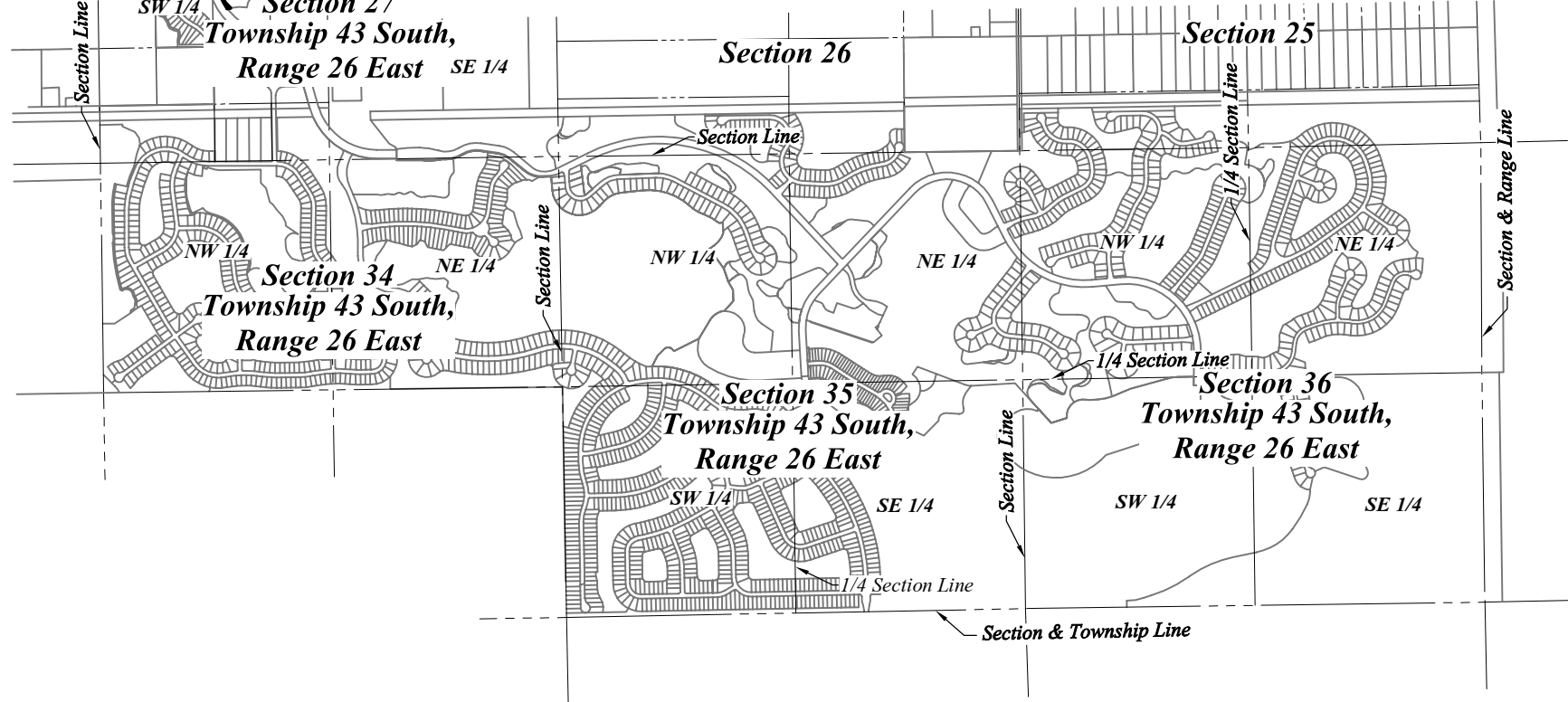


NOTES:

1. ALL DISTANCES SHOWN ARE IN FEET AND DECIMALS THEREOF. UNLESS OTHERWISE NOTED DISTANCES ARE ALSO (U.S. SURVEY FEET) GROUND AND CAN BE MULTIPLIED BY 0.9999525 TO OBTAIN GRID DISTANCES.
2. D.E. - DENOTES DRAINAGE EASEMENT.
3. INST. No.- DENOTES INSTRUMENT NUMBER, LEE COUNTY PUBLIC RECORDS.
4. O.R. - DENOTES OFFICIAL RECORD BOOK, LEE COUNTY PUBLIC RECORDS.
5. (P) - DENOTES PLAT.
6. P.B. - DENOTES PLAT BOOK.
8. PG. - DENOTES PAGE.
9. BEARINGS SHOWN ARE STATE PLANE FLORIDA WEST ZONE (NAD1983)(NSRS 2011) AND ARE BASED ON THE EAST LINE OF THE WEST HALF (W 1/2) OF SECTION 27 TO BEAR S00°57'17"W.
10. DESCRIPTION IS ATTACHED.



KEY MAP SHEET



SCOTT A. WHEELER (FOR THE FIRM - LB-6940)
PROFESSIONAL SURVEYOR AND MAPPER
FLORIDA CERTIFICATE NO. 5949

DATE SIGNED:

SOS TO SUBURBAN

NOT VALID WITHOUT THE SIGNATURE AND THE ORIGINAL RAISED OR DIGITAL SEAL
OF A FLORIDA LICENSED SURVEYOR AND MAPPER

THIS IS NOT A SURVEY

Barraco
and Associates, Inc.
CIVIL ENGINEERING - LAND SURVEYING
LAND PLANNING
www.barraco.net
2271 MCGREGOR BLVD., SUITE 100
FORT MYERS, FLORIDA 33902-2800
PHONE (239) 461-3170
FAX (239) 461-3169
FLORIDA CERTIFICATES OF AUTHORIZATION
ENGINEERING 7995 - SURVEYING LB-6940

GREENPOINTE COMMUNITIES, LLC
7807 BAYMEADOWS ROAD E
SUITE 205
JACKSONVILLE, FL 32256
PHONE (904) 562-1358
FAX (904) 996-2481

**A Parcel of Land in
Section 27
Township 43 South,
Range 26 East
Lee County, Florida**

PROJECT SURVEYOR

NOT VALID WITHOUT THE SIGNATURE AND THE ORIGINAL RAISED OR DIGITAL SEAL OF A FLORIDA LICENSED SURVEYOR AND MAPPER.

FILE NAME	23898SK05.DWG
LAYOUT	4
LOCATION	J:\23898DWG\SURVEYING\SKETCH
PLOT DATE	FRI 9-3-2021 - 11:18 AM
PLOT BY	PETER OLSEN
DRAWING DATA	
SURVEY DATE	09-03-2021
DRAWN BY	P. OLSEN
CHECKED BY	SAW
SCALE	1"=2000'
FIELD BOOK	

PLAN REVISIONS	

STRAP NUMBERS	

SKETCH TO
ACCOMPANY
DESCRIPTION

PROJECT / FILE NO.	SHEET NUMBER
23898 35-43-26	4 OF 5

44.70
Consideration: \$10.00
Doc Stamps: \$.70

Prepared by and after
recording return to:

Donna J. Feldman, Esq.
DONNA J. FELDMAN, P.A.
19321-C U.S. Highway 19 North
Suite 600
Clearwater, Florida 33764

Parcel Tax ID#: Multiple
Grantee's Taxpayer ID#:

SPECIAL WARRANTY DEED

THIS SPECIAL WARRANTY DEED is made this 5th day of May, 2011, by
RH VENTURE I, LLC, a Florida limited liability company ("**Grantor**"), whose address is 7807
Baymeadows Road East, Suite 205, Jacksonville, Florida 32256, in favor of **RIVER HALL
COUNTRY CLUB HOMEOWNERS ASSOCIATION, INC.**, a Florida not-for-profit corporation
("**Grantee**"), whose address is 1600 W. Colonial Drive, Orlando, Florida 32804.

WITNESSETH, that Grantor, for and in consideration of the sum of Ten and 00/100 Dollars,
and other valuable considerations, lawful money of the United States of America, to it in hand paid
by Grantee, the receipt whereof is hereby acknowledged, has granted, bargained, sold and conveyed
to Grantee, its successors and assigns forever, all of the following described land in Lee County,
Florida ("**Property**"):

That certain real property which is more particularly described in
Exhibit "A" attached hereto and incorporated herein by this reference.

TO HAVE AND TO HOLD the Property, with the appurtenances, unto Grantee, its
successors and assigns, in fee simple forever.

And Grantor does hereby covenant with Grantee that the Property is free from all liens and
encumbrances, except taxes for the year 2011 and subsequent years, and easements, covenants,
conditions, restrictions, reservations and other matters of record.

And Grantor does hereby fully warrant the title to the Property, and will defend the same
against the lawful claims of all persons claiming by, through or under it, but against none other.

**THIS IS A CONVEYANCE BY GRANTOR, AS THE DEVELOPER, OF
COMMON AREA PROPERTIES TO GRANTEE, AS THE HOMEOWNERS
ASSOCIATION. ONLY NOMINAL CONSIDERATION HAS BEEN
DELIVERED FOR THIS TRANSFER, AND ONLY NOMINAL
DOCUMENTARY TRANSFER TAXES ARE DUE.**

Grantee does hereby take title to the Property subject to the following covenants, agreements, obligations and restrictions, which shall be binding upon Grantee and all successors and assigns of Grantee:

The Property is being conveyed to Grantee as Common Area (as defined in the Declaration (as defined below)) within the River Hall County Club, Phase One and River Hall Country Club, Phase Two residential communities (collectively the “**Community**”), for the benefit of Grantee’s members, and shall be maintained by Grantee and used for ingress, egress, utility and drainage purposes, and/or for such other use as has been designated on the applicable plats of the Property referred to on Exhibit “A” of this Special Warranty Deed.

This conveyance is subject to the covenants, conditions, restrictions and easements as set forth in the Declaration of Covenants and Restrictions for River Hall Country Club, recorded as Instrument # 2005000153067, of the Public Records of Lee County, Florida, as thereafter and hereafter amended and supplemented from time to time (collectively, the “**Declaration**”), and subject to the applicable plats.

Grantee, as the Association (as defined in the Declaration) for the Community and owner of the Property, agrees to fully cooperate with Grantor in Grantor’s development efforts and needs, including, but not limited to, (a) executing any instruments, applications, petitions or plats that may be needed for the development of the Community; (b) executing any and all deeds, easements or other legal documents necessary to effect a change in the peripheral boundaries of any portion of the Property in connection with development of the Community; and (c) granting temporary or permanent easements appurtenant to the land constituting the Community over, across and through the Property in favor of Grantor, Lee County, the City, or other governmental agencies, for ingress, egress, drainage, mitigation, utilities or any other purposes not inconsistent with the use of such portion of the Property as specified herein, in the Declaration and/or on the applicable plats. In that regard, Grantor hereby reserves such easement and licenses as Grantor may deem reasonably necessary, from time to time, in connection with the development of the Community to enter upon the Property, and to construct, install, modify, or expand any improvements located within portions of the Property for purposes of completing development in the Community, and not otherwise inconsistent with the use of the Property as designated herein, in the Declaration and/or on the plats.


[Signatures on following page.]


IN WITNESS WHEREOF, Grantor has executed this deed under seal on the date aforesaid.


GRANTOR:

Witnesses:

RH VENTURE I, LLC,
a Florida limited liability company


Printed Name: Graydon E. Miars

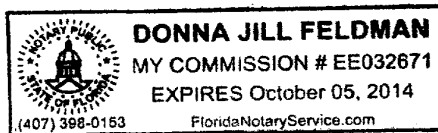
By: 
Graydon E. Miars, Vice President



Printed Name: Donna J. Feldman

STATE OF FLORIDA

COUNTY OF DUVAL

The foregoing instrument was acknowledged before me this 5th day of May, 2011, by Graydon E. Miars, as Vice President of RH Venture I, LLC, a Florida limited liability company, on behalf of the company, (check one) ☒ / who is personally known to me or ☐ / who has produced a _____ as identification.




NOTARY PUBLIC, State of Florida
My Commission Expires:
Affix Seal:

Witnesses:

[Signature]
Printed Name: E. H. Wilson

[Signature]
Printed Name: Donna J. Feldman

GRANTEE:

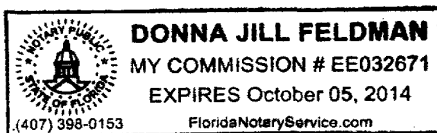
**RIVER HALL COUNTRY CLUB
HOMEOWNERS ASSOCIATION, INC.,**
a Florida not-for-profit corporation

By: [Signature]
Graydon E. Miars, President

STATE OF FLORIDA

COUNTY OF DUVAL

The foregoing instrument was acknowledged before me this 5th day of May, 2011, by Graydon E. Miars, President of River Hall Country Club Homeowners Association, Inc., a Florida not-for-profit corporation, on behalf of the corporation, (check one) ☒ who is personally known to me or ☐ who has produced a _____ as identification.



[Signature]
NOTARY PUBLIC, State of Florida
My Commission Expires:
Affix Seal:

EXHIBIT "A"

Tract "A," of RIVER HALL COUNTRY CLUB, PHASE ONE, according to the plat thereof, recorded as Instrument Number 2005000153068, of the Public Records of Lee County, Florida; and

Tracts "A-1," "A-2," "A-3," "A-4," "A-5," "A-6," "A-7," "A-8," of RIVER HALL COUNTRY CLUB, PHASE TWO, according to the plat thereof, recorded as Instrument Number 2006000409514, of the Public Records of Lee County, Florida.

61.70
Consideration: \$-0-
Doc Stamps: \$.70

Prepared by and after
recording return to:

Donna J. Feldman, Esq.
DONNA J. FELDMAN, P.A.
19321-C U.S. Highway 19 North
Suite 600
Clearwater, Florida 33764

Parcel Tax ID#: Multiple
Grantee's Taxpayer ID#:

SPECIAL WARRANTY DEED

THIS SPECIAL WARRANTY DEED is made this 5th day of May, 2011, by
RH VENTURE I, LLC, a Florida limited liability company ("**Grantor**"), whose address is 7807
Baymeadows Road East, Suite 205, Jacksonville, Florida 32256, in favor of **RH VENTURE II,**
LLC, a Florida limited liability company ("**Grantee**"), whose address is 7807 Baymeadows Road
East, Suite 205, Jacksonville, Florida 32256.

WITNESSETH, that Grantor, for and in consideration of the sum of Ten and 00/100 Dollars,
and other valuable considerations, lawful money of the United States of America, to it in hand paid
by Grantee, the receipt whereof is hereby acknowledged, has granted, bargained, sold and conveyed
to Grantee, its successors and assigns forever, all of the following described land in Lee County,
Florida ("**Property**"):

That certain real property which is more particularly described in
Exhibit "A" attached hereto and incorporated herein by this reference.

TO HAVE AND TO HOLD the Property, with the appurtenances, unto Grantee, its
successors and assigns, in fee simple forever.

And Grantor does hereby covenant with Grantee that the Property is free from all liens and
encumbrances, except taxes for the years 2008 and subsequent years, and easements, covenants,
conditions, restrictions, reservations and other matters of record.

And Grantor does hereby fully warrant the title to the Property, and will defend the same
against the lawful claims of all persons claiming by, through or under it, but against none other.


**This conveyance is a transfer of unencumbered property from one limited liability company to another
limited liability company, where both companies are wholly owned in equal shares by the same
member(s). Therefore, the beneficial ownership in the property remains identical after this conveyance,
and on the basis of Crescent Miami Center v. Department of Revenue, 903 So. 2d 913 (Fla. 2005) and
Department of Revenue Technical Assistance Advisory No. 05B4-004 (June 23, 2005), only minimum
documentary stamp taxes under Section 201.02, Florida Statutes (\$.70) are due on this conveyance.**

IN WITNESS WHEREOF, Grantor has executed this deed under seal on the date aforesaid.


GRANTOR:

Witnesses:

RH VENTURE I, LLC,
a Florida limited liability company


Printed Name: Graydon E. Miars

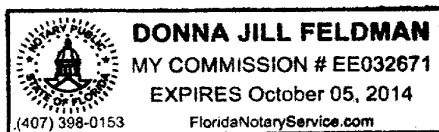
By: 
Graydon E. Miars, Vice President


Printed Name: Donna J. Feldman

STATE OF FLORIDA

COUNTY OF DUVAL

The foregoing instrument was acknowledged before me this 5th day of May, 2011, by Graydon E. Miars, as Vice President of RH Venture I, LLC, a Florida limited liability company, on behalf of the company, (check one) / ☒ / who is personally known to me or / ☐ / who has produced a _____ as identification.





NOTARY PUBLIC, State of Florida
My Commission Expires:
Affix Seal:

EXHIBIT "A"

TRACT "C-2," OF RIVER HALL COUNTRY CLUB, PHASE ONE, ACCORDING TO THE PLAT THEREOF, RECORDED AS INSTRUMENT NUMBER 2005000153068, OF THE PUBLIC RECORDS OF LEE COUNTY, FLORIDA;

AND

TRACT "C-2," OF RIVER HALL COUNTRY CLUB, PHASE TWO, ACCORDING TO THE PLAT THEREOF, RECORDED AS INSTRUMENT NUMBER 2006000409514, OF THE PUBLIC RECORDS OF LEE COUNTY, FLORIDA.

TOGETHER WITH

A tract or parcel of land lying in Section 35, Township 43 South, Range 26 East, Lee County, Florida, said tract or parcel of land being more particularly described as follows

Beginning at the Southeast corner of said Section 35 run S88°54'06"W along the South line of said Section 35 for 2,569.55 feet to an intersection with Easterly line of lands described in deed recorded in Official Record Book 4429, at Page 2959, Lee County Records, thence run the following eleven courses along said Easterly line N01°05'54"W for 37.91 feet to a point on a non-tangent curve, northeasterly along an arc of curve to the left of radius 260.00 feet (delta 91°01'29") (chord bearing N43°23'21"E) (chord 370.97 feet) for 413.06 feet to a point of tangency, N02°07'23"W for 78.82 feet to a point of curvature, northerly along an arc of curve to the left of radius 260.00 feet (delta 31°56'27") (chord bearing N18°05'37"W) (chord 143.07 feet) for 144.94 feet to a point of tangency, N34°03'50"W for 230.14 feet to a point of curvature, northerly along an arc of curve to the right of radius 340.00 feet (delta 31°31'00") (chord bearing N18°18'20"W) (chord 184.67 feet) for 187.02 feet to a point of tangency, N02°32'50"W for 159.42 feet to a point of curvature, northerly along an arc of curve to the left of radius 660.00 feet (delta 22°22'21") (chord bearing N13°44'00"W) (chord 256.08 feet) for 257.71 feet to a point of tangency, N24°55'11"W for 289.32 feet to a point of curvature, northerly along an arc of curve to the right of radius 540.00 feet (delta 24°55'08") (chord bearing N12°27'37"W) (chord 233.01 feet) for 234.86 feet to a point of tangency and N00°00'03"W for 71.26 feet to an intersection with the Southerly line of the record plat of Hampton Lakes at River Hall, Phase Two, as recorded in Instrument Number 2007000059747, Lee County Records, thence run the following eleven courses along the Southerly, Easterly and Northerly line of said record plat S80°33'58"E for 35.84 feet, S32°18'12"E for 193.40 feet to a point on a non-tangent curve, northeasterly along an arc of curve to the left of radius 425.00 feet (delta 03°51'06") (chord bearing N55°46'15"E) (chord 28.56 feet) for 28.57 feet, S24°20'50"E for 153.39 feet to a point on a non-tangent curve, northeasterly along an arc of curve to the left of radius 576.00 feet (delta 01°29'33") (chord bearing N56°13'22"E) (chord 15.00 feet) for 15.00 feet to a point of reverse curvature, easterly along an arc of curve to the right of radius 35.00 feet (delta 81°53'39") (chord bearing S83°34'35"E) (chord 45.88 feet) for 50.03 feet to a point of tangency, S42°37'45"E for 15.70 feet, N47°22'15"E for 151.00 feet, N45°49'31"E for 50.02 feet, N47°22'15"E for 136.00 feet and N42°37'45"W for 722.03 feet to an intersection with the Southerly line of the record plat of River Hall Country Club, Phase One, as recorded in Instrument Number 2005000153068, Lee County Records, thence run the following three courses along the Southerly line of said record plat N65°12'55"E for 304.89 feet to a point on a non-tangent curve, northwesterly along an arc of curve to the right of radius 440.00 feet (delta 40°02'00") (chord bearing N23°18'48"W) (chord 301.22 feet) for 307.43 feet and N86°42'12"E along a non-tangent line for 80.00 feet to a point on a non-tangent curve and an intersection with the Southerly line of the record plat of River Hall Country Club, Phase Two, as recorded in Instrument Number 2006000409514, Lee County Records, thence run the following twelve courses along the Southerly line of said record plat southeasterly along an arc of curve to the left of radius 360.00 feet (delta 58°01'05") (chord bearing S32°18'21"E) (chord 349.16 feet) for 364.54 feet to a point of reverse curvature, southeasterly along an arc of curve to the right of radius 840.00 feet (delta 25°16'08") (chord bearing S48°40'49"E) (chord 367.47 feet) for 370.46 feet to a point of tangency, S36°02'45"E for 587.54 feet to a point of curvature, southeasterly along an arc of curve to the left of radius 910.00 feet (delta 08°53'51") (chord bearing S40°29'40"E) (chord 141.17 feet) for 141.31 feet, N41°50'37"E for 153.51 feet to a point of curvature, northerly along an arc of curve to the left of radius 617.00 feet (delta 58°16'05") (chord bearing N12°42'35"E) (chord 600.78 feet) for 627.47 feet to a point of reverse curvature, northeasterly along an arc of curve to the right of radius 80.00 feet (delta 80°21'13") (chord bearing N23°45'09"E) (chord 103.22 feet) for 112.19 feet to a point of reverse curvature, northerly along an arc of curve to the left of radius 199.00 feet (delta 120°43'26") (chord bearing N03°34'02"E) (chord 345.93 feet) for 419.30 feet, N33°12'19"E along a non-tangent line for 103.92 feet, S69°21'19"E for 585.07 feet to a point of curvature, easterly along an arc of curve to the left of radius 175.00 feet (delta 23°42'43") (chord bearing S81°12'40"E) (chord 71.91 feet) for 72.42 feet to a point of tangency, N86°55'59"E for 507.21 feet and S42°30'21"E for 130.55 feet to an intersection with the East line of said Section 35, thence run S00°43'38"E along said East line for 2,497.08 feet to the POINT OF BEGINNING

TOGETHER WITH

All of Section 36, Township 43 South, Range 26 East, Lee County, Florida

Less and Except the portion of the following described record plats which lie in said Section 36:

RIVER HALL COUNTRY CLUB, PHASE ONE as recorded in Instrument Number 2005000153068, Lee County Records

RIVER HALL COUNTRY CLUB, PHASE TWO as recorded in Instrument Number 2006000409514, Lee County Records

TOGETHER WITH

A tract or parcel of land lying in Section 27, Township 43 South, Range 26 East, Lee county, Florida, said tract or parcel of land being more particularly described as follows:

Commencing at the North Quarter Corner of said Section 27 run S00°51'17"E along the East line of the West Half (W 1/2) of said Section 27 for 763.79 feet to an intersection with the Southerly right of way line of State Road 80, (F.D.O.T. right of way map, section 1202-(106)202) (150 feet wide); thence run S77°10'14"W along said Southerly right of way line for 1,214.92 feet to an intersection with the Easterly right of way line of River Hall Parkway described in a deed recorded in Official Record Book 4326, at Page 1851, Lee County Records, thence run the following two courses along said Easterly right of way line: S12°49'46"E for 146.41 feet to a point of curvature and southeasterly along an arc of curve to the left of radius 450.00 feet (delta 21°53'05") (chord bearing S23°46'19"E) (chord 170.84 feet) for 171.88 feet to the POINT OF BEGINNING.

From said Point of Beginning run N59°14'31"E along the Southerly line of lands described in instrument No. 2005000189275, Lee County Records for 66.98 feet to an intersection with the Westerly line of lands described in instrument No. 2007000309267, Lee County Records, thence run S30°45'29"E along said Westerly line for 53.42 feet to an intersection with the Northerly line of lands described in instrument No. 2009000187487, Lee County Records; thence run Westerly along said Northerly line and along an arc of a curve to the right of radius 68.00 feet (delta 66°05'52") (chord bearing S87°29'23"W) (chord 74.17 feet) for 78.45 feet to an intersection with said Easterly right of way line of River Hall Parkway; thence run Northwesterly along said right of way line and along an arc of a curve to the right of radius 450.00 feet (delta 02°20'31") (chord bearing N35°53'06"W) (chord 18.39 feet) for 18.39 feet to the POINT OF BEGINNING.

TOGETHER WITH

A tract or parcel of land lying in Section 35, Township 43 South, Range 26 East, Lee county, Florida, said tract or parcel of land being more particularly described as follows:

Beginning at the Southwest corner of said Section 35 run N00°59'34"W along the West line of said Section 35 for 318.68 feet to an intersection with the Southerly line of the record plat of Hampton Lakes at River Hall, Phase One, as recorded in instrument Number 2005000153004, Lee County Records, thence run the following fourteen courses along the Southerly line of said record plat: N89°00'26"E for 30.00 feet, N68°29'16"E for 216.50 feet to a point on a non-tangent curve, southeasterly along an arc of curve to the left of radius 275.00 feet (delta 04°58'32") (chord bearing S24°00'00"E) (chord 23.87 feet) for 23.88 feet, N63°30'44"E for 154.69 feet to a point on a non-tangent curve, northerly along an arc of curve to the right of radius 124.00 feet (delta 28°51'11") (chord bearing N15°25'47"W) (chord 61.79 feet) for 62.44 feet to a point of tangency, N01°00'12"W for 599.64 feet to a point of curvature, northerly along an arc of curve to the right of radius 224.00 feet (delta 23°18'53") (chord bearing N10°39'15"E) (chord 90.52 feet) for 91.15 feet to a point of reverse curvature, northerly along an arc of curve to the left of radius 576.00 feet (delta 03°35'29") (chord bearing N20°30'57"E) (chord 36.10 feet) for 36.11 feet, N88°59'48"E for 176.06 feet to a point of curvature, northeasterly along an arc of curve to the left of radius 1,426.00 feet (delta 43°35'06") (chord bearing N67°12'15"E) (chord 1,058.79 feet) for 1,084.76 feet, N89°44'44"E along a non-tangent line for 25.94 feet, N01°59'18"E for 49.74 feet to a point on a non-tangent curve, northeasterly along an arc of curve to the left of radius 1,411.00 feet (delta 12°25'24") (chord bearing N36°58'46"E) (chord 305.34 feet) for 305.94 feet and N83°24'51"E along a non-tangent line for 56.16 feet to an intersection with the Southerly line of the record plat of Hampton Lakes at River Hall, Phase Two, as recorded in instrument Number 2007000059747, Lee County Records, thence run the following eight courses along the Southerly line of said record plat: S24°38'18"E for 30.24 feet to a point of curvature, southeasterly along an arc of curve to the left of radius 35.00 feet (delta 22°30'46") (chord bearing S35°53'41"E) (chord 13.66 feet) for 13.75 feet to a point of reverse curvature, southeasterly along an arc of curve to the right of radius 576.00 feet (delta 15°36'40") (chord bearing S39°20'43"E) (chord 156.46 feet) for 156.94 feet to a point of compound curvature, southeasterly along an arc of curve to the right of radius 2,500.00 feet (delta 02°25'05") (chord bearing S30°19'51"E) (chord 105.50 feet) for 105.51 feet to a point of reverse curvature, easterly along an arc of curve to the left of radius 35.00 feet (delta 85°13'32") (chord bearing S71°44'04"E) (chord 47.39 feet) for 52.06 feet to a point of tangency, N65°39'10"E for 505.30 feet to a point of curvature, northeasterly along an arc of curve to the left of radius 35.00 feet (delta 56°13'08") (chord bearing N37°32'36"E) (chord 32.98 feet) for 34.34 feet and S80°33'58"E along a non-tangent line for 1.77 feet to an intersection with Westerly line of lands as described in Official Record Book 4429, at Page 3000, Lee County Records, thence run the following ten courses along said Westerly line: S00°00'03"E for 71.26 feet to a point of curvature, southerly along an arc of curve to the left of radius 540.00 feet (delta 24°55'08") (chord bearing S12°27'37"E) (chord 233.01 feet) for 234.86 feet to a point of tangency, S24°55'11"E for 289.32 feet to a point of curvature, southerly along an arc of curve to the right of radius 660.00 feet (delta 22°22'21") (chord bearing S13°44'00"E) (chord 256.08 feet) for 257.71 feet to a point of tangency, S02°32'50"E for 159.42 feet to a point of curvature, southerly along an arc of curve to the left of radius 340.00 feet (delta 31°31'00") (chord bearing S18°18'20"E) (chord 184.67 feet) for 187.02 feet to a point of tangency, S34°03'50"E for 230.14 feet to a point of curvature, southerly along an arc of curve to the right of radius 260.00 feet (delta 31°56'27") (chord bearing S18°05'37"E) (chord 143.07 feet) for 144.94 feet to a point of tangency, S02°07'23"E for 78.82 feet to a point of curvature, southwesterly along an arc of curve to the right of radius 260.00 feet (delta 91°01'29") (chord bearing S43°23'21"W) (chord 370.97 feet) for 413.06 feet and S01°05'54"E along a non-tangent line for 37.91 feet to an intersection with the South line of the Southeast Quarter (SE 1/4) of said Section 35, thence run S88°54'06"W along said South line for 74.07 feet to the South Quarter corner of said Section 35, thence run S88°53'41"W along the South line of the Southwest Quarter (SW 1/4) of said Section 35 for 2,642.70 feet to the POINT OF BEGINNING.

TOGETHER WITH

A tract or parcel of land lying in Section 27, Township 43 South, Range 26 East, Lee county, Florida, said tract or parcel of land being more particularly described as follows:

Commencing at the North Quarter Corner of said Section 27 run S00°51'17"E along the East line of the West Half (W 1/2) of said Section 27 for 1,322.39 feet to the Southeast corner of the Southeast Quarter (SE 1/4) of the Northeast Quarter (NE 1/4) of the Northwest Quarter (NW 1/4) of said Section 27 and the POINT OF BEGINNING.

From said Point of Beginning continue S00°51'17"E along said East line for 2,065.72 feet to an intersection with the Northerly line of a lands as described in a deed recorded in Official Record Book 4326, at Page 2072, Lee County Records; thence run the following Eighteen courses along said Northerly line: S89°09'06"W for 37.27 feet to a point on a non-tangent curve; northwesterly along an arc of curve to the left of radius 544.11 feet (delta 28°08'56") (chord bearing N29°19'43"W) (chord 264.63 feet) for 267.31 feet to a point on a non-tangent curve; northerly along an arc of curve to the right of radius 76.19 feet (delta 50°10'58") (chord bearing N18°17'17"W) (chord 64.62 feet) for 66.73 feet to a point on a non-tangent curve; northerly along an arc of curve to the left of radius 294.98 feet (delta 04°38'23") (chord bearing N04°29'11"E) (chord 23.88 feet) for 23.89 feet; S89°59'57"W for 290.94 feet to a point on a non-tangent curve; southerly along an arc of curve to the left of radius 366.19 feet (delta 02°13'10") (chord bearing S03°58'21"W) (chord 14.18 feet) for 14.19 feet; S69°32'12"W for 112.75 feet to a point on a non-tangent curve; southwesterly along an arc of curve to the left of radius 175.00 feet (delta 102°58'00") (chord bearing S52°06'04"W) (chord 273.85 feet) for 314.49 feet; S88°44'23"W along a non-tangent line for 23.42 feet; S71°47'56"W for 48.67 feet; S07°58'00"W for 35.55 feet; S03°55'13"E for 56.03 feet; S23°32'56"W for 47.94 feet; S33°25'14"W for 36.18 feet; S12°58'58"W for 61.88 feet; N86°33'52"W for 89.92 feet; S82°52'46"W for 49.35 feet and S84°07'47"W for 87.43 feet to a point on a non-tangent curve and an intersection with the Easterly right of way line of River Hall Parkway described in a deed recorded in Official Record Book 4326, at Page 1851, Lee County Records; thence run the following five courses along said Easterly right of way line: northerly along an arc of curve to the right of radius 700.00 feet (delta 35°18'45") (chord bearing N17°39'25"W) (chord 424.63 feet) for 431.42 feet to a point of tangency; N00°00'03"W for 514.62 feet to a point of curvature; northeasterly along an arc of curve to the right of radius 300.00 feet (delta 58°24'51") (chord bearing N29°12'23"E) (chord 292.78 feet) for 305.86 feet to a point of tangency; N58°24'48"E for 260.56 feet to a point of curvature and northerly along an arc of curve to the left of radius 430.00 feet (delta 113°16'07") (chord bearing N01°46'45"E) (chord 718.25 feet) for 850.07 feet to an intersection with the Southerly line of lands described in Instrument No. 2007000309267, Lee County Records; thence run the following three courses along said Southerly line: N59°14'31"E for 186.92 feet; N00°00'00"E for 85.63 feet to a point of tangency; and Northeasterly along an arc of a curve to the right of radius 67.00 feet (delta 65°23'59") (chord bearing N32°42'00"E) (chord 72.39 feet) for 76.48 feet to an intersection with the West line of said Southeast Quarter (SE 1/4) of the Northeast Quarter (NE 1/4) of the Northwest Quarter (NW 1/4) of said Section 27; thence run S00°50'17"E along said West line for 60.93 feet to the Southwest corner of said Fraction; thence run N88°54'52"E along the South line of said Fraction for 658.74 feet to the POINT OF BEGINNING.

TOGETHER WITH

A tract or parcel of land lying in Section 27, Township 43 South, Range 26 East, Lee county, Florida, said tract or parcel of land being more particularly described as follows:

Commencing at the North Quarter Corner of said Section 27 run S00°51'17"E along the East line of the West Half (W 1/2) of said Section 27 for 2,580.03 feet, thence run S89°08'43"W for 1,364.44 feet to an intersection with the Westerly right of way line of River Hall Parkway described in deed recorded in Official Record Book 4326, at Page 1851, Lee County Records and the POINT OF BEGINNING

From said Point of Beginning run the following three courses along said Westerly right of way line: southerly along an arc of curve to the left of radius 400.00 feet (delta 03°41'48") (chord bearing S01°50'51"W) (chord 25.80 feet) for 25.81 feet to a point of tangency; S00°00'03"E for 514.62 feet to a point of curvature and southerly along an arc of curve to the left of radius 800.00 feet (delta 03°27'36") (chord bearing S01°43'50"E) (chord 48.30 feet) for 48.31 feet to an intersection with the Northerly line of lands as described in deed recorded in Instrument No. 2005000189275, Lee County Records; thence run the following two courses along said Northerly line: S41°23'45"W for 167.94 feet, and S71°02'11"W for 56.33 feet to an intersection with the Easterly line of the record plat of Cascades at River Hall, Phase 1, as recorded in Instrument Number 2005000166035, Lee County Records, thence run following twenty-six courses along the easterly line of said record plat: N56°03'31"W for 81.29 feet; N51°58'34"W for 88.69 feet; N35°55'44"W for 50.30 feet; N19°01'12"W for 51.03 feet; N28°08'50"E for 15.14 feet; N67°28'24"W for 54.60 feet; N40°22'45"E for 83.42 feet; N13°51'45"W for 39.43 feet; N29°24'12"E for 61.07 feet; N00°11'58"E for 26.46 feet; N06°44'11"W for 44.73 feet; N19°51'05"E for 35.96 feet; N42°02'59"E for 44.50 feet; N14°41'15"W for 44.20 feet; N66°31'38"W for 15.06 feet; N51°22'28"W for 24.25 feet; N39°19'27"W for 25.82 feet; N26°06'11"W for 29.75 feet; N17°07'21"W for 29.53 feet; N09°24'11"W for 27.08 feet; N12°12'54"E for 24.53 feet; N20°13'01"E for 42.51 feet; N05°02'49"E for 24.02 feet; N50°59'07"W for 13.24 feet; N42°25'54"E for 89.53 feet and N59°10'43"E for 44.71 feet to intersection with the Southerly line of said lands described in deed recorded in Instrument No. 2005000189275, thence run the following four courses along said Southerly line: S84°49'10"E for 85.03 feet, S51°46'24"E for 67.69 feet; S27°02'59"E for 62.44 feet and S72°11'11"E for 93.22 feet to the POINT OF BEGINNING

TOGETHER WITH

A tract or parcel of land lying in Section 27, Township 43 South, Range 26 East, Lee county, Florida, said tract or parcel of land being more particularly described as follows:

Commencing at the North Quarter Corner of said Section 27 run S00°51'17"E along the East line of the West Half (W 1/2) of said Section 27 for 763.79 feet to an intersection with the Southerly right of way line of State Road 80, (F.D.O.T. right of way map, Section 1202-(106)202) (150 feet wide), thence run S77°10'14"W along said Southerly right of way line for 2020.02 feet to an intersection with the West line of the Northeast Quarter (NE 1/4) of the Southwest Quarter (SW 1/4) of the Northwest Quarter (NW 1/4) of said Section 27, thence run S00°48'16"E along said West line for 659.70 feet to an intersection with the Easterly line of the record plat of Cascades at River Hall, Phase 1, as recorded in Instrument Number 2005000166035, Lee County Records and the POINT OF BEGINNING

From said Point of Beginning continue S00°48'16"E along said West line for 147.35 feet to the Southwest corner of said Fraction, thence run N88°57'38"E along the South line of said Fraction for 658.93 feet to the Southeast corner of said Fraction, thence run N00°49'17"W along the East line of said Fraction and the Northerly extension thereof for 679.50 feet to a point on a non-tangent curve and an intersection with the Southerly line of lands as described in a deed recorded in Instrument No. 2005000189275, Lee County Records, thence run the following two courses along said Southerly line: northeasterly along an arc of curve to the right of radius 47.00 feet (delta 143°38'22") (chord bearing N33°01'46"E) (chord 89.31 feet) for 117.83 feet and N72°06'29"E for 25.00 feet to a point on a non-tangent curve and an intersection with the Westerly right of way line of River Hall Parkway described in a deed recorded in Official Record Book 4326, at Page 1851, Lee County Records; thence run the following two courses along said Westerly right of way line: southeasterly along an arc of curve to the left of radius 550.00 feet (delta 46°09'15") (chord bearing S40°58'08"E) (chord 431.17 feet) for 443.05 feet to a point of reverse curvature and southerly along an arc of curve to the right of radius 330.00 feet (delta 99°34'05") (chord bearing S14°15'43"E) (chord 503.99 feet) for 573.47 feet and an intersection with the Northerly line of lands as described in a deed recorded in Instrument No. 2005000189275, Lee County Records; thence run the following twelve courses along the Northerly and Westerly line of said lands: N49°27'03"W for 93.53 feet; N83°01'34"W for 15.43 feet; S77°21'37"W for 47.94 feet; N64°29'31"W for 68.07 feet; N70°34'42"W for 40.50 feet; N64°18'36"W for 43.29 feet; S45°39'05"W for 257.65 feet; S42°31'12"W for 170.94 feet; S24°22'19"W for 49.62 feet; S37°17'31"W for 158.88 feet; S74°16'38"W for 39.78 feet and S27°57'15"W for 32.62 feet, thence run N83°55'02"W still along said Westerly line of lands and continuing along the Easterly line of said record plat of Cascades at River Hall, Phase 1, for 66.93 feet; thence run the following twenty-one courses along the Easterly line of said record plat: N40°22'37"W for 56.04 feet; N51°29'37"W for 50.40 feet; N48°01'27"W for 70.47 feet; N12°39'03"W for 43.78 feet; N53°32'22"W for 22.35 feet; N61°10'41"W for 46.11 feet; N37°43'45"W for 52.46 feet; N31°01'59"W for 50.46 feet; N29°34'38"W for 54.97 feet; N19°52'21"W for 32.97 feet; S37°25'01"W for 17.76 feet; S39°40'24"W for 30.36 feet; S50°35'06"W for 81.49 feet; N56°29'59"W for 86.75 feet; N20°36'58"W for 68.28 feet; N00°41'08"E for 118.61 feet; N41°34'25"E for 55.37 feet; S72°15'21"E for 45.73 feet; N46°06'54"E for 45.04 feet; N34°19'51"E for 37.84 feet and S67°22'42"E for 26.56 feet to the POINT OF BEGINNING

TOGETHER WITH

A tract or parcel of land lying in Section 27, Township 43 South, Range 26 East, Lee county, Florida, said tract or parcel of land being more particularly described as follows:

Commencing at the North Quarter Corner of said Section 27 run S00°51'17"E along the East line of the West Half (W 1/2) of said Section 27 for 763.79 feet to an intersection with the Southerly right of way line of State Road 80, (F.D.O.T. right of way map, section 1202-(106)202) (150 feet wide); thence run S77°10'14"W along said Southerly right of way line for 1,692.38 feet to an intersection with the Westerly line of lands as described in a deed recorded in Instrument No. 2005000189275, Lee County Records, and the POINT OF BEGINNING.

From said Point of Beginning run the following seven courses along said Westerly line: S25°55'14"E for 21.99 feet; S35°40'54"E for 44.57 feet; S13°04'44"E for 41.68 feet; S31°03'55"E for 35.91 feet; S29°40'13"E for 54.49 feet; S45°54'17"E for 41.59 feet and S29°08'34"E for 9.36 feet with the North line of the Northeast Quarter (NE 1/4) of the Southwest Quarter (SW 1/4) of the Northwest Quarter (NW 1/4) of said Section 27; thence run S88°54'52"W along said North line for 442.44 feet to the Northwest corner of said Fraction; thence run S00°48'16"E along the West line of said Fraction for 8.21 feet to an intersection with the Northerly line of the record plat of Cascades at River Hall, Phase 1, as recorded in Instrument Number 2005000166035, Lee County Records; thence run the following eight courses along said Northerly line: S88°34'22"W for 6.40 feet; S84°59'50"W for 22.15 feet; S82°42'24"W for 16.75 feet; S75°41'35"W for 14.76 feet; N68°16'17"W for 58.31 feet; N67°46'48"W for 44.69 feet; N02°45'57"E for 54.10 feet and N13°08'59"W for 35.88 feet to an intersection with said Southerly right of way line of State Road 80; thence run N77°10'14"E along said right of way line for 489.98 feet to the POINT OF BEGINNING.

LESS AND EXCEPT THE FOLLOWING:

LESS AND EXCEPT:

A tract or parcel of land lying in Sections 35 and 36, Township 43 South, Range 26 East, Lee County, Florida, said tract or parcel of land being more particularly described as follows:

Beginning at the Southerly Most corner of Tract "B-16" of the record plat of River Hall Country Club, Phase Two, as recorded in Instrument Number 2006000409514, Lee County Records, run the following eleven (11) courses along the Southerly line of said record plat: N72°42'51" E for 186.40 feet to a point on a non-tangent curve; Northeastly along an arc of a curve to the right of radius 190.00 feet (delta 110°19'44") (chord bearing N47°39'10" E) (chord 311.90 feet) for 365.86 feet to a point of reverse curvature; Easterly along an arc of a curve to the left of radius 90.00 feet (delta 17°01'46") (chord bearing S85°41'51" E) (chord 26.65 feet) for 26.75 feet to a point of tangency; N85°47'16" E for 103.64 feet to a point of curvature; Easterly along an arc of a curve to the left of radius 640.00 feet (delta 24°16'20") (chord bearing N73°39'06" E) (chord 269.10 feet) for 271.12 feet to a point of reverse curvature; Easterly along an arc of a curve to the right of radius 560.00 feet (delta 12°52'56") (chord bearing N67°57'24" E) (chord 125.64 feet) for 125.91 feet to a point of tangency; N74°23'52" E for 423.58 feet to a point of curvature; Easterly along an arc of a curve to the right of radius 560.00 feet (delta 14°41'42") (chord bearing N81°44'43" E) (chord 143.23 feet) for 143.63 feet to a point of tangency; N89°05'34" E for 175.70 feet; S00°28'09" W for 99.16 feet and S89°31'51" E for 80.00 feet to the southwest corner of Tract "D-14" of said record plat; thence run S00°28'09" W for 525.01 feet; thence run N89°31'51" W for 217.48 feet to a point of curvature; thence run Westerly along an arc of a curve to the left of radius 85.00 feet (delta 18°38'24") (chord bearing S81°08'57" W) (chord 27.53 feet) for 27.65 feet to a point of tangency; thence run S71°49'45" W for 884.51 feet; thence run S47°00'37" W for 83.95 feet to a point of curvature; thence run Westerly along an arc of a curve to the right of radius 755.00 feet (delta 99°33'13") (chord bearing N83°12'47" W) (chord 1,152.94 feet) for 1,311.84 feet to a point of compound curvature; thence run Northerly along an arc of a curve to the right of radius 255.00 feet (delta 91°24'53") (chord bearing N12°16'16" E) (chord 365.05 feet) for 406.85 feet to a point of tangency; thence run N57°58'43" E for 110.04 feet to a point of curvature; thence run Easterly along an arc of a curve to the right of radius 255.00 feet (delta 57°16'29") (chord bearing N86°36'57" E) (chord 244.42 feet) for 254.91 feet; thence run N25°15'11" E along a non-tangent line for 30.08 feet to an intersection with the Southerly line of said record plat; thence run S42°30'21" E along said Southerly line for 222.31 feet to the POINT OF BEGINNING.

AND LESS AND EXCEPT

A tract or parcel of land lying in Section 27, Township 43 South, Range 26 East, Lee County, Florida, said tract or parcel of land being more particularly described as follows:

Commencing at the North Quarter Corner of said Section 27 run S00°51'17"E along the East line of the West Half (W 1/2) of said Section 27 for 1,322.39 feet to the Southeast corner of the Southeast Quarter (SE 1/4) of the Northeast Quarter (NE 1/4) of the Northwest Quarter (NW 1/4) of said Section 27; thence run S88°54'52"W along the South line of said Fraction for 658.74 feet to the Southwest corner of said fraction and the POINT OF BEGINNING.

From said Point of Beginning run the following eleven (11) courses along the Southerly line of Conservation Easement CE-3, described in a deed recorded in Official Record Book 3492, at Page 568, Lee County Records: S34°56'26"E for 102.67 feet; S09°14'30"E for 48.67 feet; S67°52'13"E for 81.78 feet; S48°12'54"E for 71.57 feet; S01°01'22"W for 27.84 feet; S80°11'09"E for 57.75 feet; S87°52'40"E for 72.84 feet; N88°30'21"E for 65.61 feet; N87°58'32"E for 123.03 feet; N86°30'04"E for 86.75 feet and N89°08'44"E for 62.31 feet to an intersection with said East line of the West Half (W 1/2) of Section 27; thence run S00°51'17"E along said East line for 166.25 feet; thence run S83°26'57"W for 690.32 feet to an intersection with the Easterly right of way line of River Hall Parkway described in a deed recorded in Official Record Book 4326, at Page 1851, Lee County Records; thence run Northwesterly along said Easterly right of way line and along an arc of a curve to the left of radius 430.00 feet (delta 48°18'15") (chord bearing N30°42'11"W) (chord 351.88 feet) for 362.52 feet to an intersection with the Southerly line of lands described in Instrument No. 2007000309267, Lee County Records; thence run the following three courses along said Southerly line: N59°14'31"E for 186.92 feet; N00°00'00"E for 85.63 feet to a point of tangency and Northeastly along an arc of a curve to the right of radius 67.00 feet (delta 65°23'59") (chord bearing N32°42'00"E) (chord 72.39 feet) for 76.48 feet to an intersection with the West line of said Southeast Quarter (SE 1/4) of the Northeast Quarter (NE 1/4) of the Northwest Quarter (NW 1/4) of said Section 27; thence run S00°50'17"E along said West line for 60.93 feet to the POINT OF BEGINNING.

Consideration: \$10.00
Doc Stamps: \$.70

*Prepared by and when
recorded mail to:*

Donna J. Feldman, Esq.
DONNA J. FELDMAN, P.A.
19321-C U.S. Highway 19 North
Suite 600
Clearwater, Florida 33764

Parcel Tax ID#: Multiple
Grantee's Taxpayer ID#:

CORRECTIVE SPECIAL WARRANTY DEED

THIS SPECIAL WARRANTY DEED ("Deed") is made this 17th day of October, 2012, by **RH VENTURE I, LLC**, a Florida limited liability company ("Grantor"), whose address is 7807 Baymeadows Road East, Suite 205, Jacksonville, Florida 32256, in favor of **RH VENTURE III, LLC**, a Florida limited liability company ("Grantee"), whose address is 7807 Baymeadows Road East, Suite 205, Jacksonville, Florida 32256.

WITNESSETH, that Grantor, for and in consideration of the sum of Ten and 00/100 Dollars, and other valuable considerations, lawful money of the United States of America, to it in hand paid by Grantee, the receipt whereof is hereby acknowledged, has granted, bargained, sold and conveyed to Grantee, its successors and assigns forever, all of the following described land in Lee County, Florida ("Property"):

That certain real property which is more particularly described in Exhibit "A" attached hereto and incorporated herein by this reference, together with all fixtures, improvements and appurtenances thereunto appertaining;

THIS CORRECTIVE SPECIAL WARRANTY DEED IS BEING RECORDED TO CORRECT THE LEGAL DESCRIPTION IN THAT CERTAIN SPECIAL WARRANTY DEED RECORDED MAY 29, 2012 AS INSTRUMENT NUMBER 2012000117987, WHICH DUE TO A TYPOGRAPHICAL ERROR INCORRECTLY INCLUDED THE CONVEYANCE OF LOT 78, BLOCK 4, RIVER HALL COUNTRY CLUB PHASE TWO.

TO HAVE AND TO HOLD the Property, with the appurtenances, unto Grantee, its successors and assigns, in fee simple forever;

This conveyance is a transfer of unencumbered property from one limited liability company to another limited liability company, where the Grantee is wholly owned by the Grantor. Therefore, the beneficial ownership in the Property remains identical after this conveyance, and on the basis of Crescent Miami Center v. Department of Revenue, 903 So. 2d 913 (Fla. 2005) and Department of Revenue Technical Assistance Advisory No. 05B4-004 (June 23, 2005), only minimum documentary stamp taxes under Section 201.02, Florida Statutes (\$.70) are due on this conveyance.

And the Grantor does hereby covenant with the Grantee that the Property is free from all liens and encumbrances, except taxes for the years 2008, 2009, 2011 and subsequent years, and easements, covenants, conditions, restrictions, reservations and other matters of record;


And Grantor does hereby fully warrant title to the Property, and will defend the same against the lawful claims of all persons claiming by, through or under it, but against none other.


IN WITNESS WHEREOF, Grantor has executed this deed under seal on the date aforesaid.


GRANTOR:

Witnesses:

RH VENTURE I, LLC,
a Florida limited liability company


Printed Name: K.D. Krausman

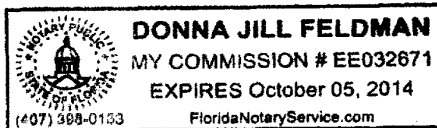
By: 
Graydon E. Miars, Vice President


Printed Name: Donna Jill Feldman

STATE OF FLORIDA

COUNTY OF HUSBAROUGH

The foregoing instrument was acknowledged before me this 5th day of ^{November}~~October~~, 2012, by Graydon E. Miars, as Vice President of RH Venture I, LLC, a Florida limited liability company, on behalf of the company, (check one) / ☒ / who is personally known to me or / ☐ / who has produced a _____ as identification.



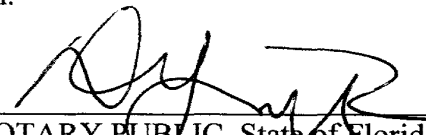

NOTARY PUBLIC, State of Florida
My Commission Expires:
Affix Seal:

EXHIBIT A

Legal Description of the Land

Lots 1 through 4, inclusive; Lots 125 through 222, inclusive; Lots 250, 251, 252, 300, and Lots 315 through 402, inclusive, all of HAMPTON LAKES AT RIVER HALL, PHASE ONE, according to the plat thereof recorded as Clerk's Instrument No. 2005000153004, of the public records of Lee County, Florida.

TOGETHER WITH:

Lot 1 and Lots 23 through 32, inclusive, all of HAMPTON LAKES AT RIVER HALL, PHASE TWO, according to the plat thereof recorded as Clerk's Instrument No. 2007000059747, of the public records of Lee County, Florida.

TOGETHER WITH:

Lots 2 through 12, inclusive, and Lots 33 through 36, inclusive, all of HAMPTON LAKES AT RIVER HALL, PHASE TWO, according to the plat thereof recorded as Clerk's Instrument No. 2007000059747, of the public records of Lee County, Florida.

TOGETHER WITH:

Lots 52 through 68, inclusive, Lots 70 and 72 through 77, inclusive, in Block E; Lots 1 through 23, inclusive, in Block H; Lots 1 through 163, inclusive, in Block J; Lots 1 through 57, inclusive, Lots 65 through 90, inclusive, and Lots 92 through 104, inclusive, in Block K; Lots 1 through 39, in Block S; and Tract "C-1," all of RIVER HALL COUNTRY CLUB, PHASE TWO, according to the plat thereof recorded as Clerk's Instrument No. 2006000409514, of the public records of Lee County, Florida.

TOGETHER WITH:

Lots 13 through 22, inclusive, and Lots 37 through 41, inclusive, all of HAMPTON LAKES AT RIVER HALL, PHASE TWO, according to the plat thereof recorded as Clerk's Instrument No. 2007000059747, of the public records of Lee County, Florida.

TOGETHER WITH:

A tract or parcel of land lying in Sections 35 and 36, Township 43 South, Range 26 East, Lee County, Florida, said tract or parcel of land being more particularly described as follows:

Beginning at the Southerly Most corner of Tract "B-16" of the record plat of River Hall Country Club, Phase Two, as recorded in Instrument Number 2006000409514, Lee County Records, run the following eleven (11) courses along the Southerly line of said record plat: N72°42'51" E for 186.40 feet to a point

on a non-tangent curve; Northeasterly along an arc of a curve to the right of radius 190.00 feet (delta 110°19'44") (chord bearing N47°39'10" E) (chord 311.90 feet) for 365.86 feet to a point of reverse curvature; Easterly along an arc of a curve to the left of radius 90.00 feet (delta 17°01'46") (chord bearing S85°41'51" E) (chord 26.65 feet) for 26.75 feet to a point of tangency; N85°47'16" E for 103.64 feet to a point of curvature; Easterly along an arc of a curve to the left of radius 640.00 feet (delta 24°16'20") (chord bearing N73°39'06" E) (chord 269.10 feet) for 271.12 feet to a point of reverse curvature; Easterly along an arc of a curve to the right of radius 560.00 feet (delta 12°52'56") (chord bearing N67°57'24" E) (chord 125.64 feet) for 125.91 feet to a point of tangency; N74°23'52" E for 423.58 feet to a point of curvature; Easterly along an arc of a curve to the right of radius 560.00 feet (delta 14°41'42") (chord bearing N81°44'43" E) (chord 143.23 feet) for 143.63 feet to a point of tangency; N89°05'34" E for 175.70 feet; S00°28'09" W for 99.16 feet and S89°31'51" E for 80.00 feet to the southwest corner of Tract "D-14" of said record plat; thence run S00°28'09" W for 525.01 feet; thence run N89°31'51" W for 217.48 feet to a point of curvature; thence run Westerly along an arc of a curve to the left of radius 85.00 feet (delta 18°38'24") (chord bearing S81°08'57" W) (chord 27.53 feet) for 27.65 feet to a point of tangency; thence run S71°49'45" W for 884.51 feet; thence run S47°00'37" W for 83.95 feet to a point of curvature; thence run Westerly along an arc of a curve to the right of radius 755.00 feet (delta 99°33'13") (chord bearing N83°12'47" W) (chord 1,152.94 feet) for 1,311.84 feet to a point of compound curvature; thence run Northerly along an arc of a curve to the right of radius 255.00 feet (delta 91°24'53") (chord bearing N12°16'16" E) (chord 365.05 feet) for 406.85 feet to a point of tangency; thence run N57°58'43" E for 110.04 feet to a point of curvature; thence run Easterly along an arc of a curve to the right of radius 255.00 feet (delta 57°16'29") (chord bearing N86°36'57" E) (chord 244.42 feet) for 254.91 feet; thence run N25°15'11" E along a non-tangent line for 30.08 feet to an intersection with the Southerly line of said record plat; thence run S42°30'21" E along said Southerly line for 222.31 feet to the POINT OF BEGINNING.

TOGETHER WITH:

A tract or parcel of land lying in Section 27, Township 43 South, Range 26 East, Lee County, Florida, said tract or parcel of land being more particularly described as follows:

Commencing at the North Quarter Corner of said Section 27 run S00°51'17"E along the East line of the West Half (W 1/2) of said Section 27 for 1,322.39 feet to the Southeast corner of the Southeast Quarter (SE 1/4) of the Northeast Quarter (NE 1/4) of the Northwest Quarter (NW 1/4) of said Section 27; thence run S88°54'52"W along the South line of said Fraction for 658.74 feet to the Southwest corner of said fraction and the POINT OF BEGINNING.

From said Point of Beginning run the following eleven (11) courses along the Southerly line of Conservation Easement CE-3, described in a deed recorded in Official Record Book 3492, at Page 568, Lee County Records: S34°56'26"E for 102.67 feet; S09°14'30"E for 48.67 feet; S67°52'13"E for 81.78 feet; S48°12'54"E for 71.57 feet; S01°01'22"W for 27.84 feet; S80°11'09"E for 57.75 feet; S87°52'40"E for 72.84 feet; N88°30'21"E for 65.61 feet; N87°58'32"E for 123.03 feet; N86°30'04"E for 86.75 feet and N89°08'44"E for 62.31 feet to an intersection with said East line of the West Half (W 1/2) of Section 27; thence run S00°51'17"E along said East line for 166.25 feet; thence run S83°26'57"W for 690.32 feet to an intersection with the Easterly right of way line of River Hall Parkway described in a deed recorded in

Page 2 of 3

Official Record Book 4326, at Page 1851, Lee County Records; thence run Northwesterly along said Easterly right of way line and along an arc of a curve to the left of radius 430.00 feet (delta $48^{\circ}18'15''$) (chord bearing $N30^{\circ}42'11''W$) (chord 351.88 feet) for 362.52 feet to an intersection with the Southerly line of lands described in Instrument No. 2007000309267, Lee County Records; thence run the following three courses along said Southerly line: $N59^{\circ}14'31''E$ for 186.92 feet; $N00^{\circ}00'00''E$ for 85.63 feet to a point of tangency and Northeasterly along an arc of a curve to the right of radius 67.00 feet (delta $65^{\circ}23'59''$) (chord bearing $N32^{\circ}42'00''E$) (chord 72.39 feet) for 76.48 feet to an intersection with the West line of said Southeast Quarter (SE 1/4) of the Northeast Quarter (NE 1/4) of the Northwest Quarter (NW 1/4) of said Section 27; thence run $S00^{\circ}50'17''E$ along said West line for 60.93 feet to the POINT OF BEGINNING.


 MAY 14 2013
 PUBLIC OF FLORIDA
 MAY 14 2013
 MAY 14 2013
 MAY 14 2013

SHEET 1 OF 12

RECORDED IN PUBLIC RECORDS AT 2:42 PM ON 03/15/21 BY
KIM HARTWELL, CLERK OF COURTS
SCOTT A. WATKINS, JUDGE

Barraco
and Associates, Inc.
10000 GULF SHORE BLVD., SUITE 100, TAMPA, FL 33611
7271 MACREOR BLVD., SUITE 100, TAMPA, FL 33611
PO BOX 10000, TAMPA, FL 33611
P: (813) 281-1111 F: (813) 281-1111 FAX: (813) 281-1111
FLORIDA CERTIFICATE OF PROFESSIONAL ENGINEERING
ENGINEERING NO. 13067101

RIVER HALL COUNTRY CLUB, PHASE 2A

A REPLAT OF TRACT "A-1", LOTS 1 THROUGH 39, BLOCK "S"
AND A PORTION OF TRACT "F-1", RIVER HALL COUNTRY CLUB, PHASE TWO,
(INSTRUMENT NO. 20060000409514, LEE COUNTY RECORDS)
AND A REPLAT OF TRACT "F-2", HAMPTON LAKES AT RIVER HALL SOUTH,
(INSTRUMENT NO. 2021000035440, LEE COUNTY RECORDS)

A SUBDIVISION LYING IN
SECTION 35 & 36, TOWNSHIP 43 SOUTH, RANGE 26 EAST,
LEE COUNTY, FLORIDA

INSTRUMENT NUMBER 2021000035440

SHEET 2 OF 12

DESCRIPTION

A tract of parcel of land being all of Tract "A-1", Lots 1 through 39, Block "S", and portion of Tract "F-1" of the record plat "RIVER HALL COUNTRY CLUB, PHASE TWO" recorded in Instrument No. 20060000409514 and all of Tract "F-2" of the record plat "HAMPTON LAKES AT RIVER HALL SOUTH" recorded in Instrument No. 2021000035440 both of the Public Records of Lee County, Florida, lying in Sections 35 and 36, Township 43 South, Range 26 East, Lee County, Florida said tract or parcel of land being more particularly described as follows:

BEGINNING at the Southerly most corner of said Tract "F-1" run along the Southerly line of said Tract "F-1" the following five (5) courses: N47°30'21"W for 200.38 feet, S86°25'59"W for 507.21 feet to a point of curvature; Westwesterly along an arc of a curve to the right of radius 175.00 feet (delta 23°42'43") (chord bearing N81°12'40"W) (chord 71.91 feet) for 72.42 feet to a point of tangency; N69°21'19"W for 585.07 feet and S32°12'19"W for 103.92 feet to a point on a non-tangent curve and being the Northerly most corner of Lot 29 of said Block "S", thence run along the Easterly line of said record plat of "RIVER HALL COUNTRY CLUB, PHASE TWO" the following two (2) courses: Southerly along an arc of a curve to the right of radius 199.00 feet (delta 120°43'26") (chord bearing S93°34'02"W) (chord 345.93 feet) for 419.20 feet to a point of reverse curvature and Southwesterly along an arc of a curve to the left of radius 80.00 feet (delta 26°59'13") (chord bearing S02°26'09"W) (chord 37.33 feet) for 37.68 feet to a point on a non-tangent curve and being the Northerly most corner of Tract "F-2" of said record plat of "HAMPTON LAKES AT RIVER HALL SOUTH"; thence run along the Easterly line of said Tract "F-2" the following four (4) courses: Southerly along an arc of a curve to the left of radius 700.00 feet (delta 25°06'10") (chord bearing S02°02'31"E) (chord 86.93 feet) for 87.62 feet to a point of reverse curvature; Southerly along an arc of a curve to the right of radius 678.00 feet (delta 26°58'19") (chord bearing S01°05'47"E) (chord 292.91 feet) for 295.83 feet to a point of tangency; S12°22'22"W for 87.78 feet and S88°28'09"W for 19.47 feet to a point on a non-tangent curve to an intersection with said Easterly line of said record plat of "RIVER HALL COUNTRY CLUB, PHASE TWO"; thence run along said Easterly line the following two (2) courses: Southwesterly along an arc of a curve to the right of radius 611.00 feet (delta 20°32'31") (chord bearing S31°24'22"W) (chord 323.56 feet) for 324.80 feet to a point of tangency and S41°50'37"W for 95.00 feet to the Southerly most corner of Lot 29 of said Block "S"; thence run N48°09'23"W along the Southwesterly line of said Lot 39 for 141.84 feet to a point on a non-tangent curve and an intersection with the Southwesterly line of said Tract "A-1"; thence run along the Southwesterly, Southwesterly and Northwesterly line of said Tract "A-1" the following five (5) courses: Southwesterly along an arc of a curve to the right of radius 215.00 feet (delta 07°34'00") (chord bearing S50°59'33"W) (chord 28.33 feet) for 28.39 feet to a point of reverse curvature; Southerly along an arc of a curve to the left of radius 10.00 feet (delta 83°30'42") (chord bearing S12°51'12"W) (chord 13.34 feet) for 14.60 feet to a point of cusp; N36°02'45"W for 90.71 feet to a point of cusp; Easterly along an arc of a curve to the left of radius 10.00 feet (delta 50°48'06") (chord bearing S81°26'48"E) (chord 14.24 feet) for 15.85 feet to a point of reverse curvature and Northwesterly along an arc of a curve to the right of radius 215.00 feet (delta 10°35'32") (chord bearing N50°26'55"E) (chord 39.69 feet) for 39.75 feet to the Southerly most corner of Lot 1 of said Block "S"; thence run N45°36'00"W along the Southwesterly line of said Lot 1 for 148.18 feet to a point on a non-tangent curve

and an intersection with the Northwesterly line of Tract "B-1" of said record plat of "RIVER HALL COUNTRY CLUB, PHASE TWO"; thence run along said Northwesterly line the following seven (7) courses: Northwesterly along an arc of a curve to the left of radius 250.00 feet (delta 52°44'51") (chord bearing N34°41'14"E) (chord 222.11 feet) for 230.15 feet to a point of compound curvature; Northwesterly along an arc of a curve to the left of radius 283.00 feet (delta 82°40'54") (chord bearing N32°01'39"W) (chord 373.86 feet) for 408.39 feet to a point of tangency; N74°22'05"W for 60.19 feet to a point of curvature; Northwesterly along an arc of a curve to the right of radius 567.00 feet (delta 28°48'26") (chord bearing N20°12'53"W) (chord 326.12 feet) for 329.53 feet to a point of tangency; N49°03'40"W for 110.97 feet to a point of curvature; Westwesterly along an arc of a curve to the left of radius 135.00 feet (delta 50°07'46") (chord bearing N71°07'33"W) (chord 114.38 feet) for 118.11 feet to a point of tangency and S83°48'25"W for 52.76 feet to the Southerly most corner of Lot 15 of said Block "S"; thence run N03°17'45"W along the Westerly line of said Lot 15 for 142.20 feet to a point on a non-tangent curve and intersection with the Southerly line of said Tract "A-1"; thence run along the Southerly, Westwesterly and Northerly line of said Tract "A-1" the following five (5) courses: Westwesterly along an arc of a curve to the right of radius 215.00 feet (delta 04°25'47") (chord bearing S45°17'24"W) (chord 16.62 feet) for 16.62 feet to a point of reverse curvature; Southwesterly along an arc of a curve to the left of radius 10.00 feet (delta 90°48'06") (chord bearing S42°06'15"W) (chord 14.24 feet) for 15.85 feet to a point of cusp; N03°17'45"W for 91.96 feet to a point of cusp; Southeastwesterly along an arc of a curve to the left of radius 10.00 feet (delta 90°48'06") (chord bearing S48°41'51"E) (chord 14.24 feet) for 15.85 feet to a point of reverse curvature and Easterly along an arc of a curve to the right of radius 215.00 feet (delta 03°37'42") (chord bearing N87°52'57"E) (chord 14.86 feet) for 14.87 feet to the Southwest corner of Lot 16 of said Block "S"; thence run N03°17'45"W along the Westerly line of said Lot 16 for 143.09 feet to the Northerly most corner of said Lot 16; thence run along the Westerly line of said Tract "F-1" the following fifteen (15) courses: S08°42'12"W for 25.00 feet; N03°17'45"W for 109.50 feet to a point of curvature; Northerly along an arc of a curve to the right of radius 560.00 feet (delta 11°56'58") (chord bearing N02°40'41"E) (chord 116.58 feet) for 116.79 feet; S71°35'45"E for 813.37 feet; N03°39'44"E for 128.55 feet; N09°20'18"W for 98.57 feet; N11°21'00"W for 29.00 feet to a point on a non-tangent curve; Northwesterly along an arc of a curve to the left of radius 125.00 feet (delta 34°32'56") (chord bearing N41°22'22"E) (chord 74.24 feet) for 75.37 feet to a point of tangency; N04°06'04"E for 200.01 feet to a point on a non-tangent curve; Westwesterly along an arc of a curve to the left of radius 328.00 feet (delta 36°43'49") (chord bearing N89°40'22"W) (chord 206.69 feet) for 210.27 feet to a point of reverse curvature; Westwesterly along an arc of a curve to the right of radius 141.00 feet (delta 40°20'00") (chord bearing N67°52'17"W) (chord 97.22 feet) for 99.26 feet to a point of compound curvature; Northwesterly along an arc of a curve to the right of radius 275.00 feet (delta 39°04'36") (chord bearing N28°09'59"W) (chord 183.94 feet) for 187.55 feet to a point of tangency; N08°37'42"W for 40.00 feet; N77°44'05"E for 67.26 feet to a point of curvature and Easterly along an arc of a curve to the left of radius 85.00 feet (delta 14°25'03") (chord bearing N70°31'33"E) (chord 16.31 feet) for 16.36 feet to a point of reverse curvature and an intersection with the Easterly line of lands described in a deed recorded in Instrument Number 2008000299220, Lee County Records; thence run along said Easterly line the following nine (9) courses: Easterly along an

arc of a curve to the right of radius 5.00 feet (delta 22°38'56") (chord bearing N74°38'30"E) (chord 1.96 feet) for 1.98 feet to a point of reverse curvature; Northwesterly along an arc of a curve to the left of radius 193.00 feet (delta 47°15'53") (chord bearing N02°20'10"E) (chord 130.67 feet) for 134.45 feet to a point of reverse curvature; Northwesterly along an arc of a curve to the right of radius 150.00 feet (delta 28°02'24") (chord bearing N52°43'33"E) (chord 72.68 feet) for 73.41 feet to a point of reverse curvature; Northerly along an arc of a curve to the left of radius 94.00 feet (delta 101°50'45") (chord bearing N15°49'22"E) (chord 145.94 feet) for 187.06 feet to a point of reverse curvature; Northerly along an arc of a curve to the right of radius 90.00 feet (delta 73°49'25") (chord bearing N01°43'43"E) (chord 107.98 feet) for 115.80 feet to a point of tangency; N28°37'25"E for 87.90 feet to a point of curvature; Northerly along an arc of a curve to the left of radius 75.00 feet (delta 48°17'47") (chord bearing N14°28'32"E) (chord 61.36 feet) for 63.22 feet to a point of compound curvature; Northwesterly along an arc of a curve to the left of radius 30.00 feet (delta 36°52'35") (chord bearing N28°06'40"W) (chord 18.68 feet) for 19.31 feet to a point of tangency and N46°23'27"W for 56.07 feet to an intersection with the Westerly line of said Tract "F-1"; thence run along the Westerly, Northerly and Easterly line of said Tract "F-1" the following seventeen (17) courses: N47°27'03"E for 578.28 feet to a point of curvature; Easterly along an arc of a curve to the right of radius 510.00 feet (delta 64°02'37") (chord bearing N70°28'11"E) (chord 463.42 feet) for 481.05 feet; S26°22'15"W along a non-tangent line for 201.01 feet to a point of curvature; Southerly along an arc of a curve to the left of radius 355.00 feet (delta 66°02'58") (chord bearing S00°39'12"E) (chord 277.95 feet) for 292.96 feet to a point of tangency; S39°40'41"E for 346.93 feet to a point of curvature; Easterly along an arc of a curve to the left of radius 255.00 feet (delta 76°58'02") (chord bearing S78°09'48"E) (chord 317.37 feet) for 342.55 feet to a point of tangency; N03°21'11"E for 154.50 feet to a point on a non-tangent curve; Southeastwesterly along an arc of a curve to the left of radius 1,040.00 feet (delta 12°08'04") (chord bearing S36°08'31"E) (chord 219.24 feet) for 219.65 feet; S35°43'44"W along a non-tangent line for 42.40 feet to a point of curvature; Southwesterly along an arc of a curve to the left of radius 355.00 feet (delta 12°02'59") (chord bearing S38°42'21"W) (chord 74.48 feet) for 74.62 feet; S37°59'17"W along a non-tangent line for 492.37 feet to a point of curvature; Southwesterly along an arc of a curve to the left of radius 285.00 feet (delta 25°00'17") (chord bearing S25°23'02"W) (chord 158.86 feet) for 160.14 feet to a point of reverse curvature; Southwesterly along an arc of a curve to the right of radius 35.00 feet (delta 79°19'52") (chord bearing S52°30'50"W) (chord 121.28 feet) for 131.54 feet to a point of reverse curvature; Southerly along an arc of a curve to the left of radius 195.00 feet (delta 153°32'37") (chord bearing S15°22'57"W) (chord 379.66 feet) for 372.61 feet; S10°25'39"W along a non-tangent line for 95.08 feet to a point of curvature; Southeastwesterly along an arc of a curve to the left of radius 60.00 feet (delta 106°44'06") (chord bearing S42°56'25"E) (chord 95.30 feet) for 111.77 feet to a point of tangency and N83°21'31"E for 190.00 feet to an intersection with the Southerly line of lands described in said deed recorded in Instrument Number 2008000299220, Lee County Records; thence run along said Southerly line the following eight (8) courses: S75°12'23"E for 36.01 feet to a point of curvature; Easterly along an arc of a curve to the left of radius 300.00 feet (delta 14°30'51") (chord bearing S82°27'48"E) (chord 75.79 feet) for 76.09 feet to a point of compound curvature; Easterly along an arc of a curve to the left of radius 45.00 feet (delta 33°25'45") (chord bearing

N73°33'54"E) (chord 26.26 feet) for 26.26 feet to a point of reverse curvature; Easterly along an arc of a curve to the right of radius 76.00 feet (delta 50°00'16") (chord bearing N88°23'40"E) (chord 75.03 feet) for 76.47 feet to a point of reverse curvature; Easterly along an arc of a curve to the left of radius 110.00 feet (delta 78°50'57") (chord bearing N76°34'49"E) (chord 139.71 feet) for 151.38 feet to a point of tangency; N37°09'21"E for 20.33 feet to a point of curvature; Northerly along an arc of a curve to the left of radius 45.00 feet (delta 31°57'50") (chord bearing N21°10'33"E) (chord 24.78 feet) for 25.11 feet and N05°11'26"E for 65.78 feet to an intersection with the Northerly line of said Tract "F-1"; thence run along the Northerly and Easterly line of said Tract "F-1" the following nine (9) courses: S84°48'24"E for 187.44 feet to a point of curvature; Easterly along an arc of a curve to the right of radius 210.00 feet (delta 29°39'53") (chord bearing S09°58'38"E) (chord 107.52 feet) for 108.73 feet to a point of tangency; S55°08'41"E for 77.86 feet to a point of curvature; Southeastwesterly along an arc of a curve to the right of radius 35.00 feet (delta 26°45'56") (chord bearing S41°45'43"E) (chord 38.35 feet) for 39.71 feet to a point of reverse curvature; Southeastwesterly along an arc of a curve to the left of radius 195.00 feet (delta 58°49'58") (chord bearing S57°47'44"E) (chord 191.55 feet) for 200.33 feet; S02°47'17"W along a non-tangent line for 77.21 feet to a point of curvature; Southeastwesterly along an arc of a curve to the left of radius 100.00 feet (delta 31°49'07") (chord bearing S23°07'36"E) (chord 67.41 feet) for 69.46 feet to a point of reverse curvature; Southerly along an arc of a curve to the right of radius 35.00 feet (delta 68°46'46") (chord bearing S15°28'11"E) (chord 38.54 feet) for 40.81 feet and S17°48'12"W for 50.65 feet to a point of curvature and an intersection with the Northerly line of lands described in said deed recorded in Instrument Number 2008000299220, Lee County Records; thence run along said Northerly line the following five (5) courses: Westwesterly along an arc of a curve to the right of radius 25.00 feet (delta 112°51'42") (chord bearing S74°15'03"W) (chord 41.69 feet) for 49.29 feet to a point of reverse curvature; Northwesterly along an arc of a curve to the left of radius 267.00 feet (delta 22°09'50") (chord bearing N00°21'01"W) (chord 102.64 feet) for 103.28 feet to a point of reverse curvature; Northwesterly along an arc of a curve to the right of radius 150.00 feet (delta 25°03'27") (chord bearing N03°53'57"W) (chord 96.40 feet) for 97.32 feet to a point of reverse curvature; Westwesterly along an arc of a curve to the left of radius 117.00 feet (delta 184°22'07") (chord bearing S81°28'29"W) (chord 206.39 feet) for 254.00 feet to a point of reverse curvature and Southeastwesterly along an arc of a curve to the right of radius 80.00 feet (delta 12°48'27") (chord bearing S76°09'09"W) (chord 19.23 feet) for 19.28 feet to a point of reverse curvature and an intersection with the Easterly line of said Tract "F-1"; thence run along said Easterly line of said Tract "F-1" the following two (2) courses: Southerly along an arc of a curve to the left of radius 90.00 feet (delta 33°46'16") (chord bearing S16°10'12"W) (chord 52.28 feet) for 53.05 feet to a point of compound curvature and Southeastwesterly along an arc of a curve to the left of radius 137.00 feet (delta 41°47'26") (chord bearing S21°36'38"E) (chord 97.72 feet) for 99.03 feet to the POINT OF BEGINNING.

Containing 81.09 acres, more or less

2021000035440 (PLT) 2021-03-03

REGISTERED SURVEYOR NO. 12421 (1992) (S.D.) - FIVE (5) YEARS - 10/15/21 - 10/15/26
THIS DOCUMENT FORBIDS COPIES
SCOTT A. BARRACO, P.E.
Barraco
and Associates, Inc.
ONE ORANGEWOOD LANE, SUITE 100, ORANGE, FL 32668
3577 WOODBRIDGE BLVD., SUITE 100, P.O. BOX 1000, ORANGE, FL 32668
FORT MYERS, FL 33902-2002
PHONE (239) 461-1111 - TOLL FREE (800) 441-1111 - FAX (239) 461-1111
FLORIDA CERTIFICATE OF AUTHORIZATION
ENGINEERING 1985 - SURVEYING 1985

INSTRUMENT NUMBER 2020000035185

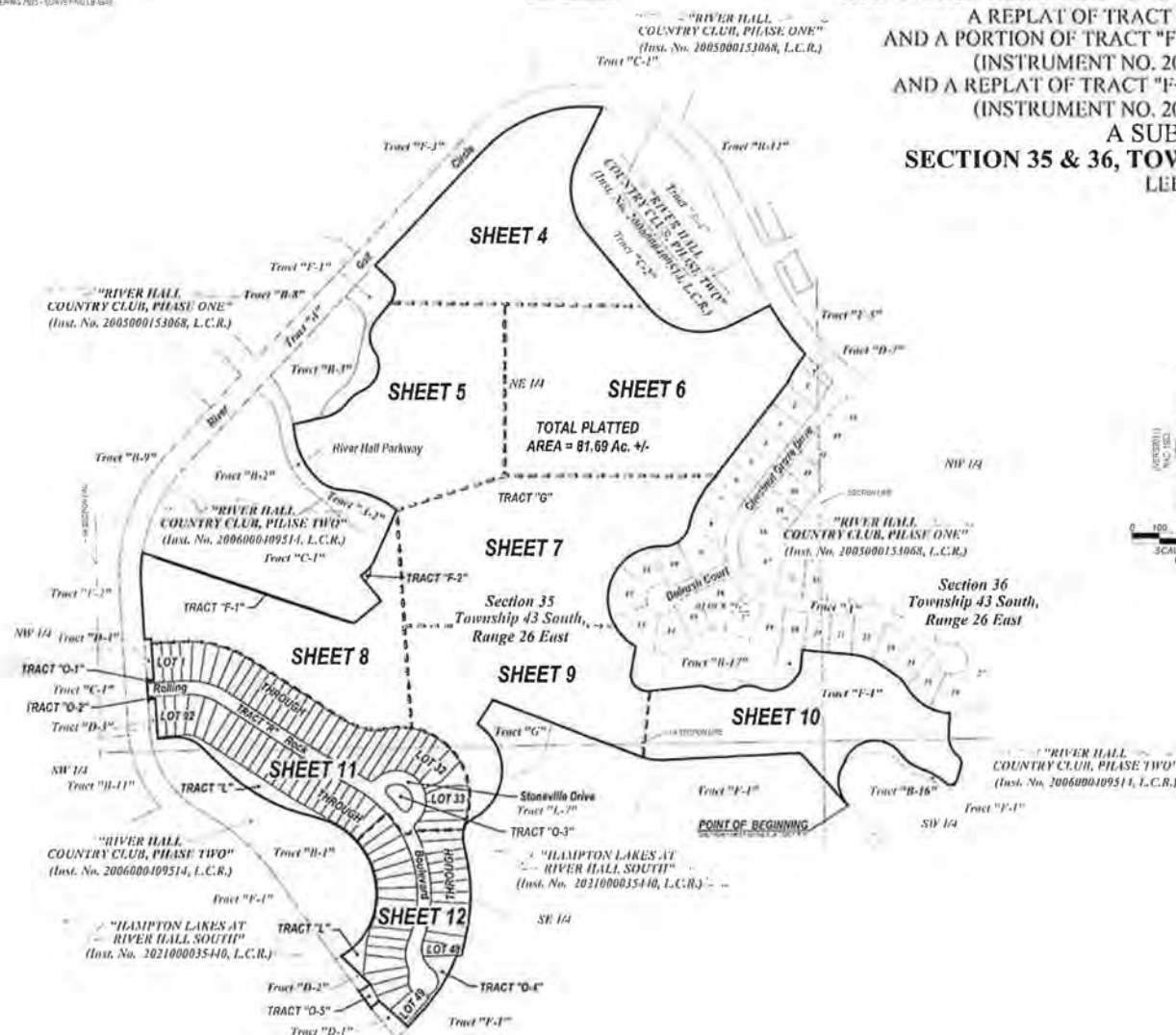
SHEET 3 OF 12

KEY MAP

RIVER HALL COUNTRY CLUB, PHASE 2A

A REPLAT OF TRACT "A-1", LOTS 1 THROUGH 39, BLOCK "S"
AND A PORTION OF TRACT "F-1", RIVER HALL COUNTRY CLUB, PHASE TWO,
(INSTRUMENT NO. 2006000409514, LEE COUNTY RECORDS)
AND A REPLAT OF TRACT "F-2", HAMPTON LAKES AT RIVER HALL SOUTH,
(INSTRUMENT NO. 2021000035440, LEE COUNTY RECORDS)

A SUBDIVISION LYING IN
SECTION 35 & 36, TOWNSHIP 43 SOUTH, RANGE 26 EAST,
LEE COUNTY, FLORIDA



NOTES

1. ALL DIMENSIONS SHOWN ARE IN FEET AND DECIMALS THEREOF.
2. BOUNDARY AND COORDINATES SHOWN ARE BASED ON THE FLORIDA STATE PLANE.
3. COORDINATE DATA WERE OBTAINED FROM THE FLORIDA STATE PLANE.
4. ALL LINES ARE BASED ON THE SOUTHERLY LINE OF TRACT "F-1" TO BEAR 100° 30' 00" W.
5. ALL LINES ARE BASED ON THE SOUTHERLY LINE OF TRACT "F-1" TO BEAR 100° 30' 00" W.
6. ALL LINES ARE BASED ON THE SOUTHERLY LINE OF TRACT "F-1" TO BEAR 100° 30' 00" W.
7. ALL LINES ARE BASED ON THE SOUTHERLY LINE OF TRACT "F-1" TO BEAR 100° 30' 00" W.
8. ALL LINES ARE BASED ON THE SOUTHERLY LINE OF TRACT "F-1" TO BEAR 100° 30' 00" W.
9. ALL LINES ARE BASED ON THE SOUTHERLY LINE OF TRACT "F-1" TO BEAR 100° 30' 00" W.
10. ALL LINES ARE BASED ON THE SOUTHERLY LINE OF TRACT "F-1" TO BEAR 100° 30' 00" W.
11. ALL LINES ARE BASED ON THE SOUTHERLY LINE OF TRACT "F-1" TO BEAR 100° 30' 00" W.
12. ALL LINES ARE BASED ON THE SOUTHERLY LINE OF TRACT "F-1" TO BEAR 100° 30' 00" W.
13. ALL LINES ARE BASED ON THE SOUTHERLY LINE OF TRACT "F-1" TO BEAR 100° 30' 00" W.
14. ALL LINES ARE BASED ON THE SOUTHERLY LINE OF TRACT "F-1" TO BEAR 100° 30' 00" W.
15. ALL LINES ARE BASED ON THE SOUTHERLY LINE OF TRACT "F-1" TO BEAR 100° 30' 00" W.
16. ALL LINES ARE BASED ON THE SOUTHERLY LINE OF TRACT "F-1" TO BEAR 100° 30' 00" W.
17. ALL LINES ARE BASED ON THE SOUTHERLY LINE OF TRACT "F-1" TO BEAR 100° 30' 00" W.
18. ALL LINES ARE BASED ON THE SOUTHERLY LINE OF TRACT "F-1" TO BEAR 100° 30' 00" W.
19. ALL LINES ARE BASED ON THE SOUTHERLY LINE OF TRACT "F-1" TO BEAR 100° 30' 00" W.
20. ALL LINES ARE BASED ON THE SOUTHERLY LINE OF TRACT "F-1" TO BEAR 100° 30' 00" W.
21. ALL LINES ARE BASED ON THE SOUTHERLY LINE OF TRACT "F-1" TO BEAR 100° 30' 00" W.
22. ALL LINES ARE BASED ON THE SOUTHERLY LINE OF TRACT "F-1" TO BEAR 100° 30' 00" W.
23. ALL LINES ARE BASED ON THE SOUTHERLY LINE OF TRACT "F-1" TO BEAR 100° 30' 00" W.
24. ALL LINES ARE BASED ON THE SOUTHERLY LINE OF TRACT "F-1" TO BEAR 100° 30' 00" W.
25. ALL LINES ARE BASED ON THE SOUTHERLY LINE OF TRACT "F-1" TO BEAR 100° 30' 00" W.
26. ALL LINES ARE BASED ON THE SOUTHERLY LINE OF TRACT "F-1" TO BEAR 100° 30' 00" W.
27. ALL LINES ARE BASED ON THE SOUTHERLY LINE OF TRACT "F-1" TO BEAR 100° 30' 00" W.
28. ALL LINES ARE BASED ON THE SOUTHERLY LINE OF TRACT "F-1" TO BEAR 100° 30' 00" W.
29. ALL LINES ARE BASED ON THE SOUTHERLY LINE OF TRACT "F-1" TO BEAR 100° 30' 00" W.
30. ALL LINES ARE BASED ON THE SOUTHERLY LINE OF TRACT "F-1" TO BEAR 100° 30' 00" W.
31. ALL LINES ARE BASED ON THE SOUTHERLY LINE OF TRACT "F-1" TO BEAR 100° 30' 00" W.
32. ALL LINES ARE BASED ON THE SOUTHERLY LINE OF TRACT "F-1" TO BEAR 100° 30' 00" W.
33. ALL LINES ARE BASED ON THE SOUTHERLY LINE OF TRACT "F-1" TO BEAR 100° 30' 00" W.
34. ALL LINES ARE BASED ON THE SOUTHERLY LINE OF TRACT "F-1" TO BEAR 100° 30' 00" W.
35. ALL LINES ARE BASED ON THE SOUTHERLY LINE OF TRACT "F-1" TO BEAR 100° 30' 00" W.
36. ALL LINES ARE BASED ON THE SOUTHERLY LINE OF TRACT "F-1" TO BEAR 100° 30' 00" W.
37. ALL LINES ARE BASED ON THE SOUTHERLY LINE OF TRACT "F-1" TO BEAR 100° 30' 00" W.
38. ALL LINES ARE BASED ON THE SOUTHERLY LINE OF TRACT "F-1" TO BEAR 100° 30' 00" W.
39. ALL LINES ARE BASED ON THE SOUTHERLY LINE OF TRACT "F-1" TO BEAR 100° 30' 00" W.
40. ALL LINES ARE BASED ON THE SOUTHERLY LINE OF TRACT "F-1" TO BEAR 100° 30' 00" W.
41. ALL LINES ARE BASED ON THE SOUTHERLY LINE OF TRACT "F-1" TO BEAR 100° 30' 00" W.
42. ALL LINES ARE BASED ON THE SOUTHERLY LINE OF TRACT "F-1" TO BEAR 100° 30' 00" W.
43. ALL LINES ARE BASED ON THE SOUTHERLY LINE OF TRACT "F-1" TO BEAR 100° 30' 00" W.
44. ALL LINES ARE BASED ON THE SOUTHERLY LINE OF TRACT "F-1" TO BEAR 100° 30' 00" W.
45. ALL LINES ARE BASED ON THE SOUTHERLY LINE OF TRACT "F-1" TO BEAR 100° 30' 00" W.
46. ALL LINES ARE BASED ON THE SOUTHERLY LINE OF TRACT "F-1" TO BEAR 100° 30' 00" W.
47. ALL LINES ARE BASED ON THE SOUTHERLY LINE OF TRACT "F-1" TO BEAR 100° 30' 00" W.
48. ALL LINES ARE BASED ON THE SOUTHERLY LINE OF TRACT "F-1" TO BEAR 100° 30' 00" W.
49. ALL LINES ARE BASED ON THE SOUTHERLY LINE OF TRACT "F-1" TO BEAR 100° 30' 00" W.
50. ALL LINES ARE BASED ON THE SOUTHERLY LINE OF TRACT "F-1" TO BEAR 100° 30' 00" W.

SHEET 5 OF 12

THIS INSTRUMENT PREPARED BY

Deppaco

Barraco
and Associates, Inc.
254 E. EVERGREEN, LAND SURVEYING, LAND PLANNING
8771 MACGREGOR BLVD, SUITE 100, P.O. DRAWER 2800
FORT MYERS, FLORIDA 33603-2800
PHONE (335) 481-3116 • WWW.BARRACO.NET • FAX (335) 481-3165
FLORIDA CERTIFICATES OF AUTHORIZATION
LAND SURVEYING NO. 2555 • SURVEYING LICENSE

NOTES

- 2 ALL EARTHQUAKES SHOWN ARE IN FEET AND DECIMALS, THEREFORE
- 3 BEARINGS AND COORDINATES GIVEN ARE STATE PLANE
- 4 FLORIDA REIT ZONE (NAD83) COORDINATES AND ARE BASED ON
- 5 THE MEAN SEA LEVEL OF TIDE GAUGE #1 TOBAGO BASIN (SP)
- 6 ALL LINEAR AND ANGULAR MEASUREMENTS ARE
- 7 APPROXIMATE (DO NOT CONSIDER) SHOULD BE USED FOR
- 8 INFORMATION ONLY. COORDINATE DATA ARE BASED ON FLORIDA
- 9 STATE PLANE REINTEGRATED COORDINATE MONUMENT (PT 1)
- 10 ESTABLISHED IN 1948, LINE 1000 FEET REINTEGRATED MONUMENT
- 11 IS PERMANENTLY CONTROL POINT # CP1 STATIONED 1000
- 12 FE
- 13 N = NORTH
- 14 E = EAST
- 15 AE = ANGLES DEGREES MINUTES
- 16 CM = CALCULATED
- 17 CL = CENTER LINE
- 18 CL = CHORD LINE BEARING
- 19 CL = CHORD BEARING
- 20 CL = CHORD BEARING AND DISTANCE
- 21 CL = CHORD BEARING
- 22 CL = CHORD BEARING AND DISTANCE
- 23 CL = CHORD BEARING
- 24 CL = CHORD BEARING
- 25 CL = CHORD BEARING
- 26 CL = CHORD BEARING
- 27 CL = CHORD BEARING
- 28 CL = CHORD BEARING
- 29 CL = CHORD BEARING
- 30 CL = CHORD BEARING
- 31 CL = CHORD BEARING
- 32 CL = CHORD BEARING
- 33 CL = CHORD BEARING
- 34 CL = CHORD BEARING
- 35 CL = CHORD BEARING
- 36 CL = CHORD BEARING
- 37 CL = CHORD BEARING
- 38 CL = CHORD BEARING
- 39 CL = CHORD BEARING
- 40 CL = CHORD BEARING
- 41 CL = CHORD BEARING
- 42 CL = CHORD BEARING
- 43 CL = CHORD BEARING
- 44 CL = CHORD BEARING
- 45 CL = CHORD BEARING
- 46 CL = CHORD BEARING
- 47 CL = CHORD BEARING
- 48 CL = CHORD BEARING
- 49 CL = CHORD BEARING
- 50 CL = CHORD BEARING
- 51 CL = CHORD BEARING
- 52 CL = CHORD BEARING
- 53 CL = CHORD BEARING
- 54 CL = CHORD BEARING
- 55 CL = CHORD BEARING
- 56 CL = CHORD BEARING
- 57 CL = CHORD BEARING
- 58 CL = CHORD BEARING
- 59 CL = CHORD BEARING
- 60 CL = CHORD BEARING
- 61 CL = CHORD BEARING
- 62 CL = CHORD BEARING
- 63 CL = CHORD BEARING
- 64 CL = CHORD BEARING
- 65 CL = CHORD BEARING
- 66 CL = CHORD BEARING
- 67 CL = CHORD BEARING
- 68 CL = CHORD BEARING
- 69 CL = CHORD BEARING
- 70 CL = CHORD BEARING
- 71 CL = CHORD BEARING
- 72 CL = CHORD BEARING
- 73 CL = CHORD BEARING
- 74 CL = CHORD BEARING
- 75 CL = CHORD BEARING
- 76 CL = CHORD BEARING
- 77 CL = CHORD BEARING
- 78 CL = CHORD BEARING
- 79 CL = CHORD BEARING
- 80 CL = CHORD BEARING
- 81 CL = CHORD BEARING
- 82 CL = CHORD BEARING
- 83 CL = CHORD BEARING
- 84 CL = CHORD BEARING
- 85 CL = CHORD BEARING
- 86 CL = CHORD BEARING
- 87 CL = CHORD BEARING
- 88 CL = CHORD BEARING
- 89 CL = CHORD BEARING
- 90 CL = CHORD BEARING
- 91 CL = CHORD BEARING
- 92 CL = CHORD BEARING
- 93 CL = CHORD BEARING
- 94 CL = CHORD BEARING
- 95 CL = CHORD BEARING
- 96 CL = CHORD BEARING
- 97 CL = CHORD BEARING
- 98 CL = CHORD BEARING
- 99 CL = CHORD BEARING
- 100 CL = CHORD BEARING



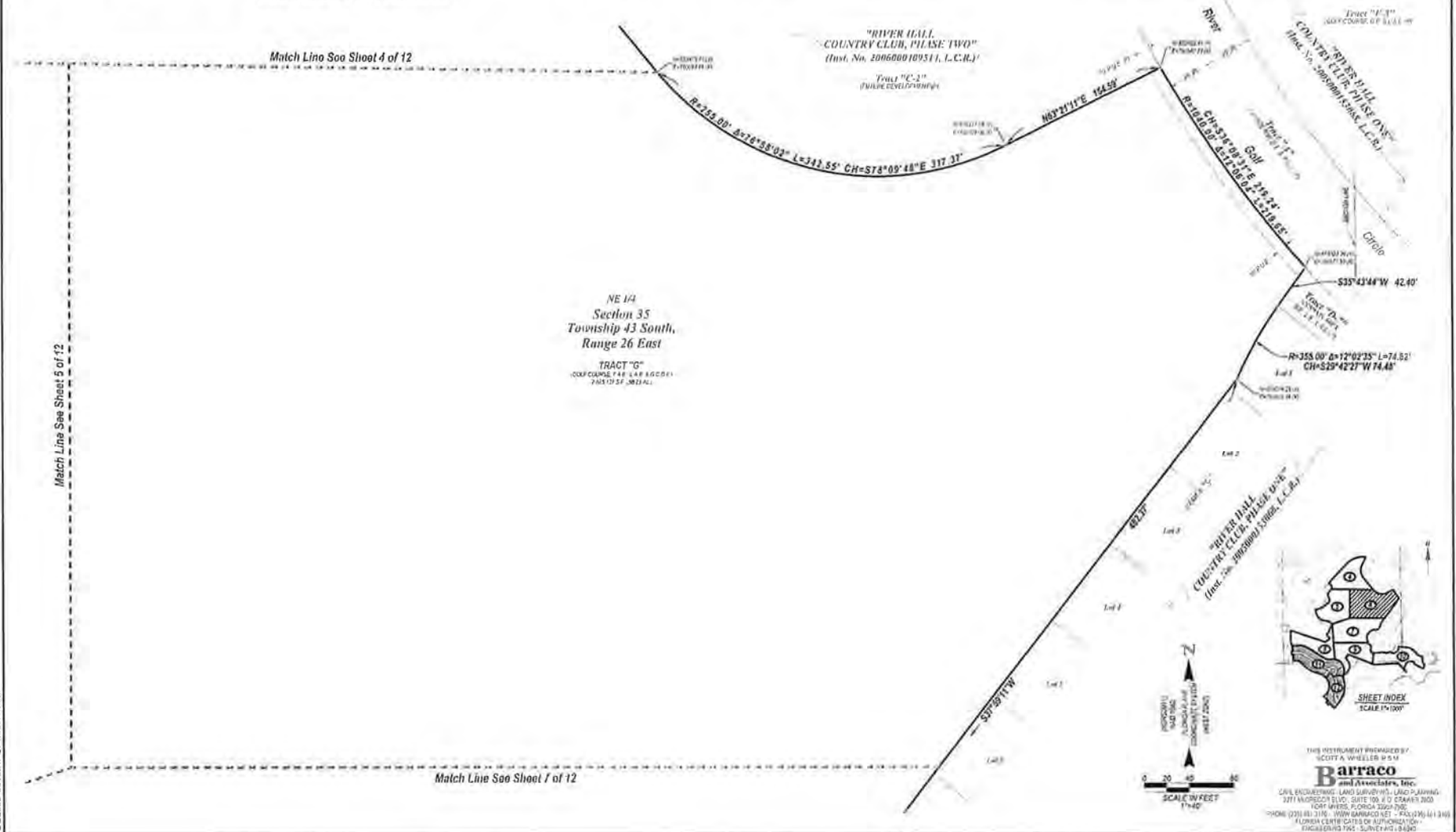
A REPLAT OF TRACT "A-1", LOTS 1 THROUGH 39, BLOCK "S"
AND A PORTION OF TRACT "F-1", RIVER HALL COUNTRY CLUB, PHASE TWO,
(INSTRUMENT NO. 2006000409514, LEE COUNTY RECORDS)
AND A REPLAT OF TRACT "F-2", HAMPTON LAKES AT RIVER HALL SOUTH,
(INSTRUMENT NO. 2021000035440, LEE COUNTY RECORDS)

**A SUBDIVISION LYING IN
SECTION 35 & 36, TOWNSHIP 43 SOUTH, RANGE 26 EAST,
LEE COUNTY, FLORIDA**

5052005-00182 /PLT 2020-00036

INSTRUMENT NUMBER 20100063125

SHEET 6 OF 12

[illegible]

121052 OAS, SURVIVAL PLAT 247035 (PUB OR CIRC) - 105 2 73 (72)-11 (F) AM
THIS INSTRUMENT PREPARED BY
SCOTT A WALKER PSM

Barraco
and Associates, Inc.
CIVIL ENGINEERING, LAND SURVEYING, LAND PLANNING
22711 MIDCOURT BLVD., SUITE 400, P.O. DRAWER 9999
FORT MYERS, FLORIDA 33904-2860
PHONE: (733) 881-3170 WWW.BARRACO.NET FAX: (733) 488-3168
FLORIDA CERTIFICATE OF AUTHORIZATION
EX-1616239 1995 / SURVEYING 1.B.0000

RIVER HALL COUNTRY CLUB, PHASE 2A

A REPLAT OF TRACT "A-1", LOTS 1 THROUGH 39, BLOCK "S"
AND A PORTION OF TRACT "F-1", RIVER HALL COUNTRY CLUB, PHASE TWO
(INSTRUMENT NO. 2006000409514, LEE COUNTY RECORDS)
AND A REPLAT OF TRACT "F-2", HAMPTON LAKES AT RIVER HALL SOUTH,
(INSTRUMENT NO. 2021000035440, LEE COUNTY RECORDS)
A SUBDIVISION LYING IN
SECTION 35 & 36, TOWNSHIP 43 SOUTH, RANGE 26 EAST,
LEE COUNTY, FLORIDA

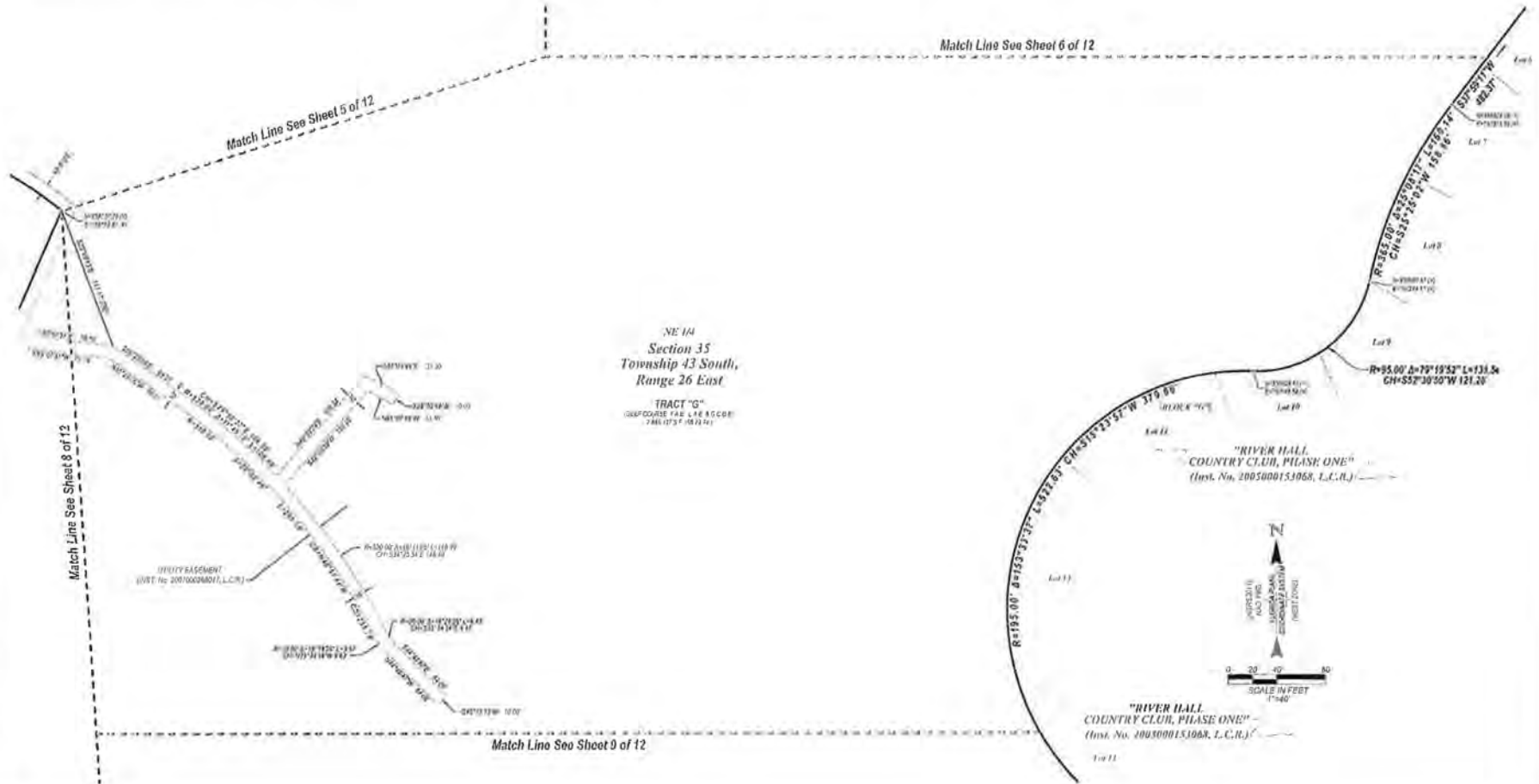
INSTRUMENT NUMBER 2021000083/85

SHEET 7 OF 12



NOTES

- [illegible]



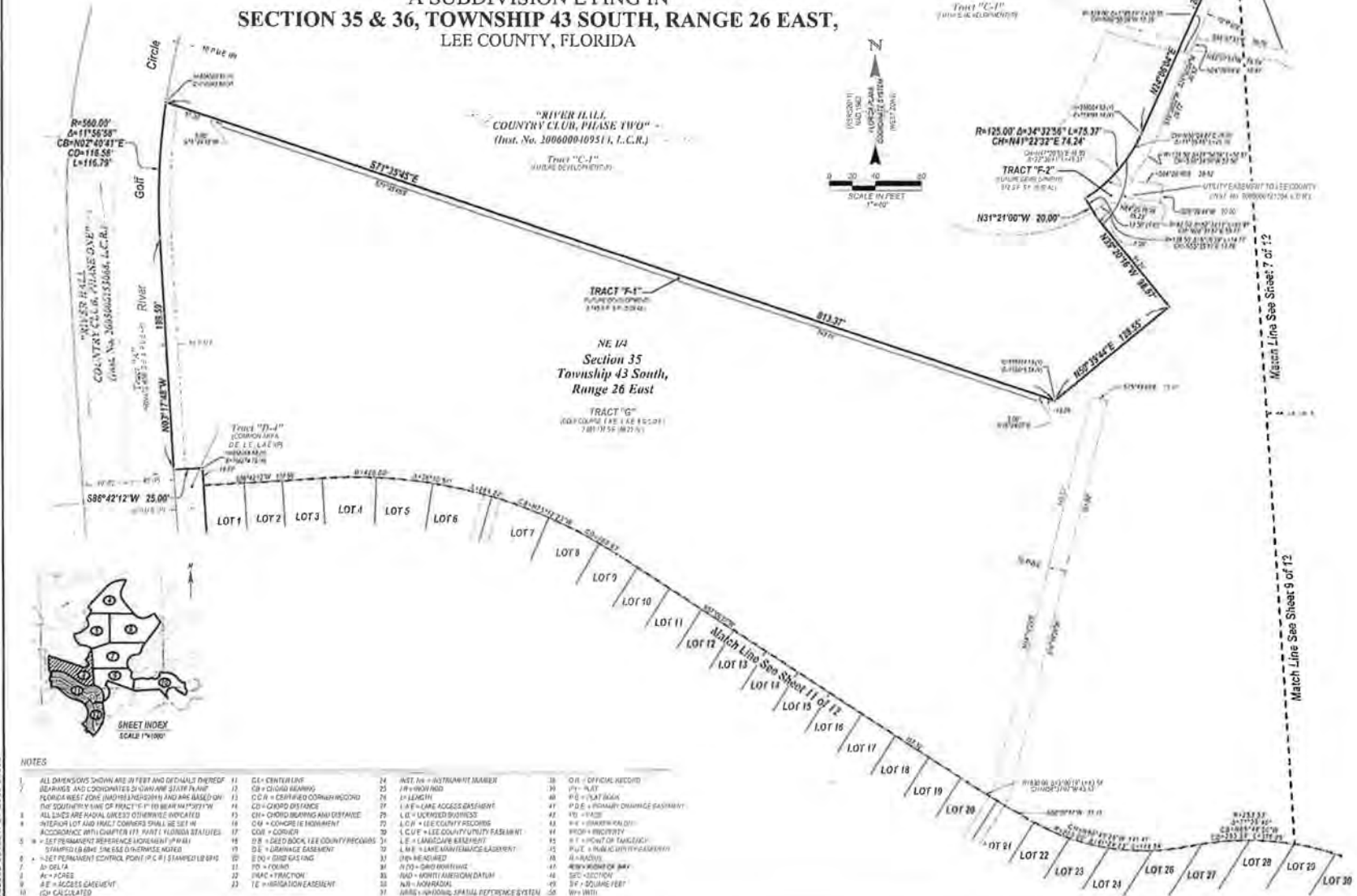
10000 CHINA SPRING DRIVE SUITE 200 CHINA SPRING, TX 78001-2000 TEL: 281-257-2100 FAX: 281-257-2101
 THIS RESUME WAS PREPARED BY:
 SCOTT A. WHEELER P.E.
Barraco
 and Associates, Inc.
 CIVIL ENGINEERING AND SURVEYING - LAND PLANNING
 7771 MCCORMICK BLVD. SUITE 100 P.O. BOX 2600
 FORT LEE, TEXAS 78045-0260
 PHONE (936) 571-1234 FAX (936) 571-1235
 FLORIDA CERTIFICATE OF AUTHORIZATION
 ENGINEERING 755 - SURVEYING 15-5518

RIVER HALL COUNTRY CLUB, PHASE 2A

A REPLAT OF TRACT "A-1", LOTS 1 THROUGH 39, BLOCK "S"
AND A PORTION OF TRACT "F-1", RIVER HALL COUNTRY CLUB, PHASE TWO
(INSTRUMENT NO. 2006000409514, LEE COUNTY RECORDS)
AND A REPLAT OF TRACT "F-2", HAMPTON LAKES AT RIVER HALL SOUTH,
(INSTRUMENT NO. 2021000035440, LEE COUNTY RECORDS)
A SUBDIVISION LYING IN
SECTION 35 & 36, TOWNSHIP 43 SOUTH, RANGE 26 EAST,
LEE COUNTY, FLORIDA

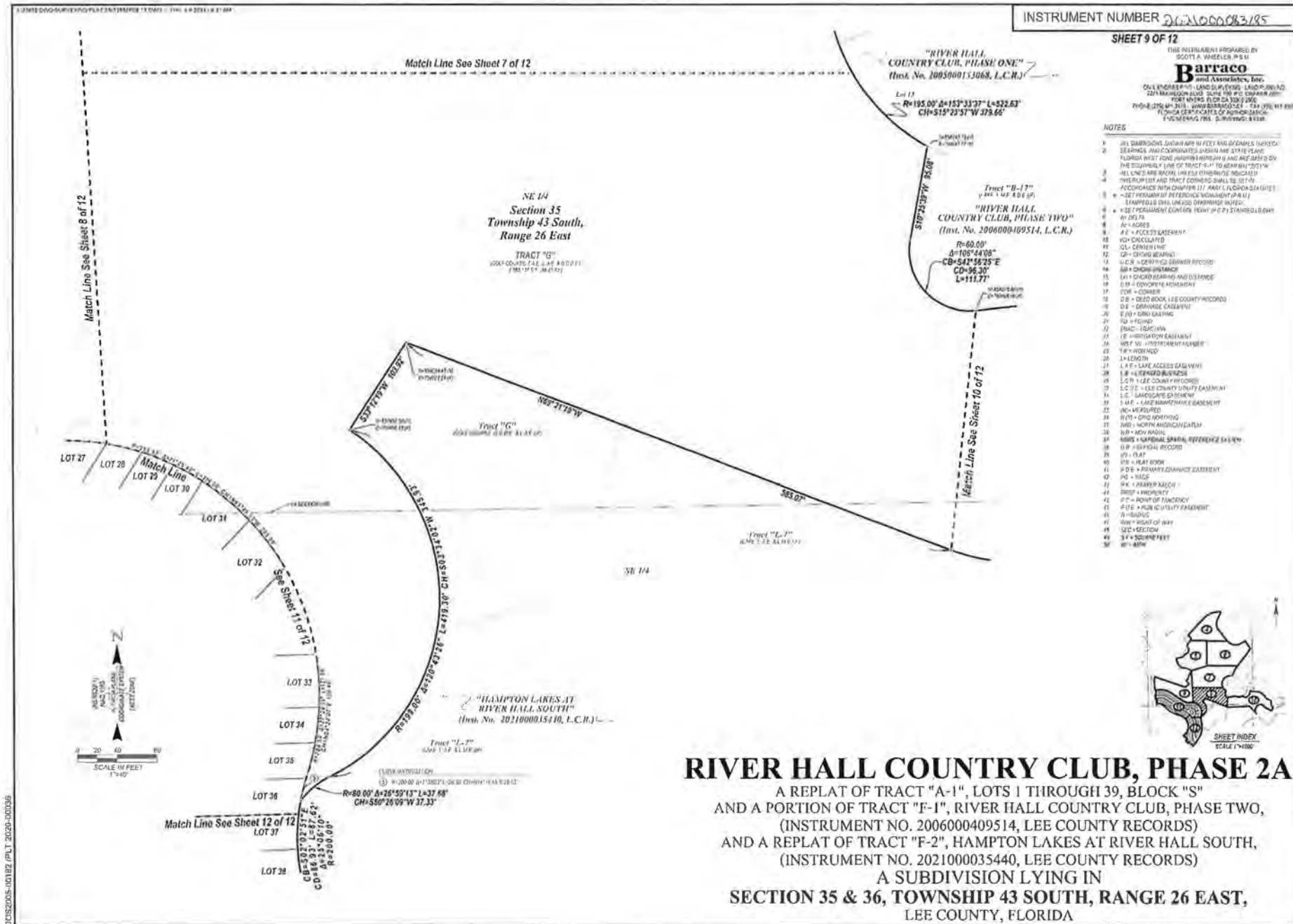
INSTRUMENT NUMBER 0100000001

SHEET 8 OF 12



NOTES

- | | | | | | | | |
|----|--|----|---------------------------------|----|------------------------------|----|---------------------|
| 1 | ALL BANKNOTES SHOWN ARE IN FIFTY AND ONE HUNDRED | 11 | CD - CREDIT LINE | 24 | INT - IN - RESTAURANT NUMBER | 38 | OFF - OFFICE RECORD |
| 2 | REMARKS AND COMMENTS (STAMP AND DATE ARE) | 12 | CR - CASH RECEIVING | 25 | IR - ROOM NO. | 39 | PH - PHOTO |
| 3 | FORWARD RECEIPT (NO. AND DATE) AND NAME AND BASED ON | 13 | CR - CREDIT CARD CASH RECEIVING | 26 | LE - LENGTH | 40 | PR - PRINTER |
| 4 | QUESTIONS AND ANSWERS (NO. AND DATE) AND NAME AND BASED ON | 14 | CR - CREDIT CARD CASH RECEIVING | 27 | LE - LENGTH | 41 | PR - PRINTER |
| 5 | ALL ARE FROM A SINGLE SOURCE (OTHERWISE INDICATED) | 15 | CR - CREDIT CARD CASH RECEIVING | 28 | LE - LENGTH | 42 | PR - PRINTER |
| 6 | INTERVIEW LOG AND PRACTICE COMPLETED SET IN SET | 16 | CR - CREDIT CARD CASH RECEIVING | 29 | LE - LENGTH | 43 | PR - PRINTER |
| 7 | ACCORDANCE WITH THE FOLLOWING (PARTIAL) LISTINGS | 17 | CR - CREDIT CARD CASH RECEIVING | 30 | LE - LENGTH | 44 | PR - PRINTER |
| 8 | STAMPED IN ONE LINE (ONE HUNDRED AND ONE) | 18 | CR - CREDIT CARD CASH RECEIVING | 31 | LE - LENGTH | 45 | PR - PRINTER |
| 9 | STAMPED IN ONE LINE (ONE HUNDRED AND ONE) | 19 | CR - CREDIT CARD CASH RECEIVING | 32 | LE - LENGTH | 46 | PR - PRINTER |
| 10 | STAMPED IN ONE LINE (ONE HUNDRED AND ONE) | 20 | CR - CREDIT CARD CASH RECEIVING | 33 | LE - LENGTH | 47 | PR - PRINTER |
| 11 | STAMPED IN ONE LINE (ONE HUNDRED AND ONE) | 21 | CR - CREDIT CARD CASH RECEIVING | 34 | LE - LENGTH | 48 | PR - PRINTER |
| 12 | STAMPED IN ONE LINE (ONE HUNDRED AND ONE) | 22 | CR - CREDIT CARD CASH RECEIVING | 35 | LE - LENGTH | 49 | PR - PRINTER |
| 13 | STAMPED IN ONE LINE (ONE HUNDRED AND ONE) | 23 | CR - CREDIT CARD CASH RECEIVING | 36 | LE - LENGTH | 50 | PR - PRINTER |
| 14 | STAMPED IN ONE LINE (ONE HUNDRED AND ONE) | 24 | CR - CREDIT CARD CASH RECEIVING | 37 | LE - LENGTH | 51 | PR - PRINTER |
| 15 | STAMPED IN ONE LINE (ONE HUNDRED AND ONE) | 25 | CR - CREDIT CARD CASH RECEIVING | 38 | LE - LENGTH | 52 | PR - PRINTER |
| 16 | STAMPED IN ONE LINE (ONE HUNDRED AND ONE) | 26 | CR - CREDIT CARD CASH RECEIVING | 39 | LE - LENGTH | 53 | PR - PRINTER |
| 17 | STAMPED IN ONE LINE (ONE HUNDRED AND ONE) | 27 | CR - CREDIT CARD CASH RECEIVING | 40 | LE - LENGTH | 54 | PR - PRINTER |
| 18 | STAMPED IN ONE LINE (ONE HUNDRED AND ONE) | 28 | CR - CREDIT CARD CASH RECEIVING | 41 | LE - LENGTH | 55 | PR - PRINTER |
| 19 | STAMPED IN ONE LINE (ONE HUNDRED AND ONE) | 29 | CR - CREDIT CARD CASH RECEIVING | 42 | LE - LENGTH | 56 | PR - PRINTER |
| 20 | STAMPED IN ONE LINE (ONE HUNDRED AND ONE) | 30 | CR - CREDIT CARD CASH RECEIVING | 43 | LE - LENGTH | 57 | PR - PRINTER |
| 21 | STAMPED IN ONE LINE (ONE HUNDRED AND ONE) | 31 | CR - CREDIT CARD CASH RECEIVING | 44 | LE - LENGTH | 58 | PR - PRINTER |
| 22 | STAMPED IN ONE LINE (ONE HUNDRED AND ONE) | 32 | CR - CREDIT CARD CASH RECEIVING | 45 | LE - LENGTH | 59 | PR - PRINTER |
| 23 | STAMPED IN ONE LINE (ONE HUNDRED AND ONE) | 33 | CR - CREDIT CARD CASH RECEIVING | 46 | LE - LENGTH | 60 | PR - PRINTER |
| 24 | STAMPED IN ONE LINE (ONE HUNDRED AND ONE) | 34 | CR - CREDIT CARD CASH RECEIVING | 47 | LE - LENGTH | 61 | PR - PRINTER |
| 25 | STAMPED IN ONE LINE (ONE HUNDRED AND ONE) | 35 | CR - CREDIT CARD CASH RECEIVING | 48 | LE - LENGTH | 62 | PR - PRINTER |
| 26 | STAMPED IN ONE LINE (ONE HUNDRED AND ONE) | 36 | CR - CREDIT CARD CASH RECEIVING | 49 | LE - LENGTH | 63 | PR - PRINTER |
| 27 | STAMPED IN ONE LINE (ONE HUNDRED AND ONE) | 37 | CR - CREDIT CARD CASH RECEIVING | 50 | LE - LENGTH | 64 | PR - PRINTER |
| 28 | STAMPED IN ONE LINE (ONE HUNDRED AND ONE) | 38 | CR - CREDIT CARD CASH RECEIVING | 51 | LE - LENGTH | 65 | PR - PRINTER |
| 29 | STAMPED IN ONE LINE (ONE HUNDRED AND ONE) | 39 | CR - CREDIT CARD CASH RECEIVING | 52 | LE - LENGTH | 66 | PR - PRINTER |
| 30 | STAMPED IN ONE LINE (ONE HUNDRED AND ONE) | 40 | CR - CREDIT CARD CASH RECEIVING | 53 | LE - LENGTH | 67 | PR - PRINTER |
| 31 | STAMPED IN ONE LINE (ONE HUNDRED AND ONE) | 41 | CR - CREDIT CARD CASH RECEIVING | 54 | LE - LENGTH | 68 | PR - PRINTER |
| 32 | STAMPED IN ONE LINE (ONE HUNDRED AND ONE) | 42 | CR - CREDIT CARD CASH RECEIVING | 55 | LE - LENGTH | 69 | PR - PRINTER |
| 33 | STAMPED IN ONE LINE (ONE HUNDRED AND ONE) | 43 | CR - CREDIT CARD CASH RECEIVING | 56 | LE - LENGTH | 70 | PR - PRINTER |
| 34 | STAMPED IN ONE LINE (ONE HUNDRED AND ONE) | 44 | CR - CREDIT CARD CASH RECEIVING | 57 | LE - LENGTH | 71 | PR - PRINTER |
| 35 | STAMPED IN ONE LINE (ONE HUNDRED AND ONE) | 45 | CR - CREDIT CARD CASH RECEIVING | 58 | LE - LENGTH | 72 | PR - PRINTER |
| 36 | STAMPED IN ONE LINE (ONE HUNDRED AND ONE) | 46 | CR - CREDIT CARD CASH RECEIVING | 59 | LE - LENGTH | 73 | PR - PRINTER |
| 37 | STAMPED IN ONE LINE (ONE HUNDRED AND ONE) | 47 | CR - CREDIT CARD CASH RECEIVING | 60 | LE - LENGTH | 74 | PR - PRINTER |
| 38 | STAMPED IN ONE LINE (ONE HUNDRED AND ONE) | 48 | CR - CREDIT CARD CASH RECEIVING | 61 | LE - LENGTH | 75 | PR - PRINTER |
| 39 | STAMPED IN ONE LINE (ONE HUNDRED AND ONE) | 49 | CR - CREDIT CARD CASH RECEIVING | 62 | LE - LENGTH | 76 | PR - PRINTER |
| 40 | STAMPED IN ONE LINE (ONE HUNDRED AND ONE) | 50 | CR - CREDIT CARD CASH RECEIVING | 63 | LE - LENGTH | 77 | PR - PRINTER |
| 41 | STAMPED IN ONE LINE (ONE HUNDRED AND ONE) | 51 | CR - CREDIT CARD CASH RECEIVING | 64 | LE - LENGTH | 78 | PR - PRINTER |
| 42 | STAMPED IN ONE LINE (ONE HUNDRED AND ONE) | 52 | CR - CREDIT CARD CASH RECEIVING | 65 | LE - LENGTH | 79 | PR - PRINTER |
| 43 | STAMPED IN ONE LINE (ONE HUNDRED AND ONE) | 53 | CR - CREDIT CARD CASH RECEIVING | 66 | LE - LENGTH | 80 | PR - PRINTER |
| 44 | STAMPED IN ONE LINE (ONE HUNDRED AND ONE) | 54 | CR - CREDIT CARD CASH RECEIVING | 67 | LE - LENGTH | 81 | PR - PRINTER |
| 45 | STAMPED IN ONE LINE (ONE HUNDRED AND ONE) | 55 | CR - CREDIT CARD CASH RECEIVING | 68 | LE - LENGTH | 82 | PR - PRINTER |
| 46 | STAMPED IN ONE LINE (ONE HUNDRED AND ONE) | 56 | CR - CREDIT CARD CASH RECEIVING | 69 | LE - LENGTH | 83 | PR - PRINTER |
| 47 | STAMPED IN ONE LINE (ONE HUNDRED AND ONE) | 57 | CR - CREDIT CARD CASH RECEIVING | 70 | LE - LENGTH | 84 | PR - PRINTER |
| 48 | STAMPED IN ONE LINE (ONE HUNDRED AND ONE) | 58 | CR - CREDIT CARD CASH RECEIVING | 71 | LE - LENGTH | 85 | PR - PRINTER |
| 49 | STAMPED IN ONE LINE (ONE HUNDRED AND ONE) | 59 | CR - CREDIT CARD CASH RECEIVING | 72 | LE - LENGTH | 86 | PR - PRINTER |
| 50 | STAMPED IN ONE LINE (ONE HUNDRED AND ONE)</ | | | | | | |



RIVER HALL COUNTRY CLUB, PHASE 2A

A REPLAT OF TRACT "A-1", LOTS 1 THROUGH 39, BLOCK "S"
AND A PORTION OF TRACT "F-1", RIVER HALL COUNTRY CLUB, PHASE TWO,
(INSTRUMENT NO. 2006000409514, LEE COUNTY RECORDS)
AND A REPLAT OF TRACT "F-2", HAMPTON LAKES AT RIVER HALL SOUTH,
(INSTRUMENT NO. 2021000035440, LEE COUNTY RECORDS)
A SUBDIVISION LYING IN
SECTION 35 & 36, TOWNSHIP 43 SOUTH, RANGE 26 EAST,
LEE COUNTY, FLORIDA

INSTRUMENT NUMBER 2021000035440

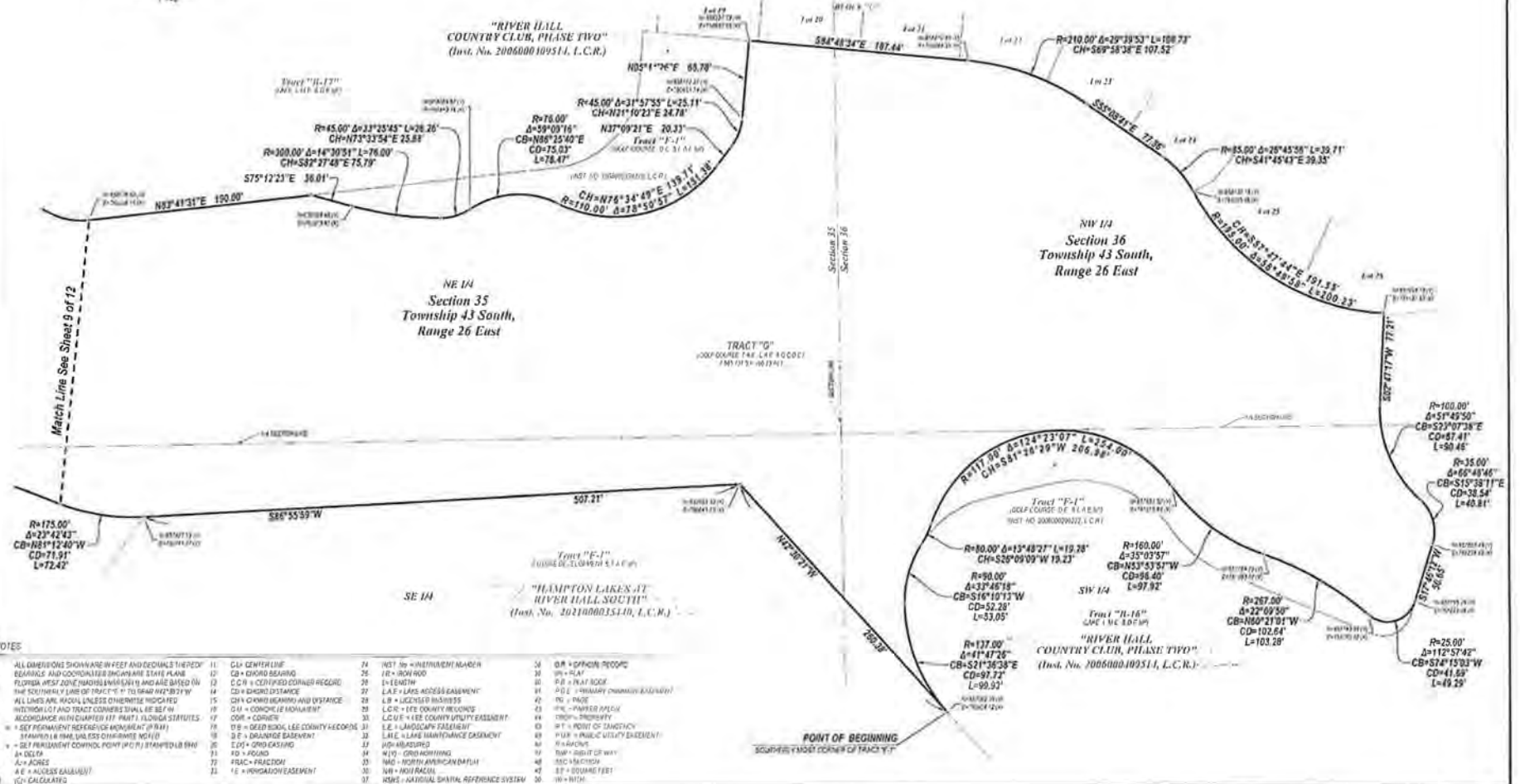
SHEET 10 OF 12

THIS INSTRUMENT PREPARED BY

SCOTT A. WHEELER, P.E.

Barraco

and Associates, Inc.
ONE BARRACCO BLVD., SUITE 100, P.O. BOX 100,
FORT MYERS, FLORIDA 33901-0100
PHONE (813) 335-1111, WWW.BARRACCO.COM, FAX (813) 335-1111
FLORIDA CERTIFICATE OF AUTHORIZATION
1-00000000-0000-0000-0000-0000

SHEET INDEX
SCALE 1"=100'

2021000035440 PLT 2021000035440

NOTES

1. ALL DIMENSIONS SHOWN ARE IN FEET AND DECIMALS THEREOF.
2. BEARINGS AND COORDINATES ENGINEERED STATE PLANS.
3. FLORIDA PROFESSIONAL ENGINEER'S AND LAND SURVEYOR'S (PLS) THE SURVEY LINE OF TRACT "F-1" TO BE 100'-00" W.
4. ALL LINES ARE AS SHOWN UNLESS OTHERWISE NOTED.
5. INTERSECTION AND TRACT CORNERS SHALL BE SET IN ACCORDANCE WITH CHAPTER 117, PART I, FLORIDA STATUTES.
6. SET PERMANENT REFERENCE MONUMENT (PRM) STATIONED IN THE UNLESS OTHERWISE NOTED.
7. SET PERMANENT CONTROL POINT (C.P.) STATIONED IN THE UNLESS OTHERWISE NOTED.
8. ALL DELTA.
9. ALL ACCESS.
10. ALL ACCESS EASEMENTS.
11. ALL CALCULATED.
12. ALL CENTER LINE.
13. ALL CHORD BEARING.
14. ALL CHORD BEARING RECORD.
15. ALL CHORD DISTANCE.
16. ALL CHORD BEARING AND DISTANCE.
17. ALL CHORD BEARING AND DISTANCE.
18. ALL CHORD BEARING AND DISTANCE.
19. ALL CHORD BEARING AND DISTANCE.
20. ALL CHORD BEARING AND DISTANCE.
21. ALL CHORD BEARING AND DISTANCE.
22. ALL CHORD BEARING AND DISTANCE.
23. ALL CHORD BEARING AND DISTANCE.
24. ALL CHORD BEARING AND DISTANCE.
25. ALL CHORD BEARING AND DISTANCE.
26. ALL CHORD BEARING AND DISTANCE.
27. ALL CHORD BEARING AND DISTANCE.
28. ALL CHORD BEARING AND DISTANCE.
29. ALL CHORD BEARING AND DISTANCE.
30. ALL CHORD BEARING AND DISTANCE.
31. ALL CHORD BEARING AND DISTANCE.
32. ALL CHORD BEARING AND DISTANCE.
33. ALL CHORD BEARING AND DISTANCE.
34. ALL CHORD BEARING AND DISTANCE.
35. ALL CHORD BEARING AND DISTANCE.
36. ALL CHORD BEARING AND DISTANCE.
37. ALL CHORD BEARING AND DISTANCE.
38. ALL CHORD BEARING AND DISTANCE.
39. ALL CHORD BEARING AND DISTANCE.
40. ALL CHORD BEARING AND DISTANCE.
41. ALL CHORD BEARING AND DISTANCE.
42. ALL CHORD BEARING AND DISTANCE.
43. ALL CHORD BEARING AND DISTANCE.
44. ALL CHORD BEARING AND DISTANCE.
45. ALL CHORD BEARING AND DISTANCE.
46. ALL CHORD BEARING AND DISTANCE.
47. ALL CHORD BEARING AND DISTANCE.
48. ALL CHORD BEARING AND DISTANCE.
49. ALL CHORD BEARING AND DISTANCE.
50. ALL CHORD BEARING AND DISTANCE.
51. ALL CHORD BEARING AND DISTANCE.
52. ALL CHORD BEARING AND DISTANCE.
53. ALL CHORD BEARING AND DISTANCE.
54. ALL CHORD BEARING AND DISTANCE.
55. ALL CHORD BEARING AND DISTANCE.
56. ALL CHORD BEARING AND DISTANCE.
57. ALL CHORD BEARING AND DISTANCE.
58. ALL CHORD BEARING AND DISTANCE.
59. ALL CHORD BEARING AND DISTANCE.
60. ALL CHORD BEARING AND DISTANCE.
61. ALL CHORD BEARING AND DISTANCE.
62. ALL CHORD BEARING AND DISTANCE.
63. ALL CHORD BEARING AND DISTANCE.
64. ALL CHORD BEARING AND DISTANCE.
65. ALL CHORD BEARING AND DISTANCE.
66. ALL CHORD BEARING AND DISTANCE.
67. ALL CHORD BEARING AND DISTANCE.
68. ALL CHORD BEARING AND DISTANCE.
69. ALL CHORD BEARING AND DISTANCE.
70. ALL CHORD BEARING AND DISTANCE.
71. ALL CHORD BEARING AND DISTANCE.
72. ALL CHORD BEARING AND DISTANCE.
73. ALL CHORD BEARING AND DISTANCE.
74. ALL CHORD BEARING AND DISTANCE.
75. ALL CHORD BEARING AND DISTANCE.
76. ALL CHORD BEARING AND DISTANCE.
77. ALL CHORD BEARING AND DISTANCE.
78. ALL CHORD BEARING AND DISTANCE.
79. ALL CHORD BEARING AND DISTANCE.
80. ALL CHORD BEARING AND DISTANCE.
81. ALL CHORD BEARING AND DISTANCE.
82. ALL CHORD BEARING AND DISTANCE.
83. ALL CHORD BEARING AND DISTANCE.
84. ALL CHORD BEARING AND DISTANCE.
85. ALL CHORD BEARING AND DISTANCE.
86. ALL CHORD BEARING AND DISTANCE.
87. ALL CHORD BEARING AND DISTANCE.
88. ALL CHORD BEARING AND DISTANCE.
89. ALL CHORD BEARING AND DISTANCE.
90. ALL CHORD BEARING AND DISTANCE.
91. ALL CHORD BEARING AND DISTANCE.
92. ALL CHORD BEARING AND DISTANCE.
93. ALL CHORD BEARING AND DISTANCE.
94. ALL CHORD BEARING AND DISTANCE.
95. ALL CHORD BEARING AND DISTANCE.
96. ALL CHORD BEARING AND DISTANCE.
97. ALL CHORD BEARING AND DISTANCE.
98. ALL CHORD BEARING AND DISTANCE.
99. ALL CHORD BEARING AND DISTANCE.
100. ALL CHORD BEARING AND DISTANCE.

DOS2005-00182 /PLT 2020-00035

PLATTED MAPS PREPARED BY SCOTT A. WHEELER, P.E. - 10/24/2015 3:55:00

INSTRUMENT NUMBER **2021000035440**

SHEET 12 OF 12

THIS INSTRUMENT PREPARED BY

SCOTT A. WHEELER, P.E.

Barraco

LAND SURVEYING, INC.

CIVIL ENGINEERING - LAND SURVEYING - LAND PLANNING

3771 W. GULF COAST BLVD., SUITE 100 - G. DRUMER, FLA.

FORT MYERS, FLORIDA 33905

PHONE (239) 661-3178 - WWW.BARRACOSURVEYING.COM - FAX (239) 661-3180

FLORIDA CERT. NO. 12453 - SURVEYING - 12/18/2010

ENGINEERING 7501 - SURVEYING - 12/18/2010

NOTES

1. ALL DIMENSIONS GIVEN ARE IN FEET AND DECIMALS THEREOF.

2. BOUNDARIES AND CORNERS SHOWN ARE EXISTING DATA.

3. THE SOUTHERLY LINE OF TRACT "F-1" IS 10.00 ACROSS.

4. ALL LOTS ARE 100' WIDE, UNLESS OTHERWISE INDICATED.

5. ALL LOTS ARE 100' DEEP, UNLESS OTHERWISE INDICATED.

6. ALL LOTS ARE 100' WIDE, UNLESS OTHERWISE INDICATED.

7. ALL LOTS ARE 100' DEEP, UNLESS OTHERWISE INDICATED.

8. ALL LOTS ARE 100' WIDE, UNLESS OTHERWISE INDICATED.

9. ALL LOTS ARE 100' DEEP, UNLESS OTHERWISE INDICATED.

10. ALL LOTS ARE 100' WIDE, UNLESS OTHERWISE INDICATED.

11. ALL LOTS ARE 100' DEEP, UNLESS OTHERWISE INDICATED.

12. ALL LOTS ARE 100' WIDE, UNLESS OTHERWISE INDICATED.

13. ALL LOTS ARE 100' DEEP, UNLESS OTHERWISE INDICATED.

14. ALL LOTS ARE 100' WIDE, UNLESS OTHERWISE INDICATED.

15. ALL LOTS ARE 100' DEEP, UNLESS OTHERWISE INDICATED.

16. ALL LOTS ARE 100' WIDE, UNLESS OTHERWISE INDICATED.

17. ALL LOTS ARE 100' DEEP, UNLESS OTHERWISE INDICATED.

18. ALL LOTS ARE 100' WIDE, UNLESS OTHERWISE INDICATED.

19. ALL LOTS ARE 100' DEEP, UNLESS OTHERWISE INDICATED.

20. ALL LOTS ARE 100' WIDE, UNLESS OTHERWISE INDICATED.

21. ALL LOTS ARE 100' DEEP, UNLESS OTHERWISE INDICATED.

22. ALL LOTS ARE 100' WIDE, UNLESS OTHERWISE INDICATED.

23. ALL LOTS ARE 100' DEEP, UNLESS OTHERWISE INDICATED.

24. ALL LOTS ARE 100' WIDE, UNLESS OTHERWISE INDICATED.

25. ALL LOTS ARE 100' DEEP, UNLESS OTHERWISE INDICATED.

26. ALL LOTS ARE 100' WIDE, UNLESS OTHERWISE INDICATED.

27. ALL LOTS ARE 100' DEEP, UNLESS OTHERWISE INDICATED.

28. ALL LOTS ARE 100' WIDE, UNLESS OTHERWISE INDICATED.

29. ALL LOTS ARE 100' DEEP, UNLESS OTHERWISE INDICATED.

30. ALL LOTS ARE 100' WIDE, UNLESS OTHERWISE INDICATED.

31. ALL LOTS ARE 100' DEEP, UNLESS OTHERWISE INDICATED.

32. ALL LOTS ARE 100' WIDE, UNLESS OTHERWISE INDICATED.

33. ALL LOTS ARE 100' DEEP, UNLESS OTHERWISE INDICATED.

34. ALL LOTS ARE 100' WIDE, UNLESS OTHERWISE INDICATED.

35. ALL LOTS ARE 100' DEEP, UNLESS OTHERWISE INDICATED.

36. ALL LOTS ARE 100' WIDE, UNLESS OTHERWISE INDICATED.

37. ALL LOTS ARE 100' DEEP, UNLESS OTHERWISE INDICATED.

38. ALL LOTS ARE 100' WIDE, UNLESS OTHERWISE INDICATED.

39. ALL LOTS ARE 100' DEEP, UNLESS OTHERWISE INDICATED.

40. ALL LOTS ARE 100' WIDE, UNLESS OTHERWISE INDICATED.

41. ALL LOTS ARE 100' DEEP, UNLESS OTHERWISE INDICATED.

42. ALL LOTS ARE 100' WIDE, UNLESS OTHERWISE INDICATED.

43. ALL LOTS ARE 100' DEEP, UNLESS OTHERWISE INDICATED.

44. ALL LOTS ARE 100' WIDE, UNLESS OTHERWISE INDICATED.

45. ALL LOTS ARE 100' DEEP, UNLESS OTHERWISE INDICATED.

46. ALL LOTS ARE 100' WIDE, UNLESS OTHERWISE INDICATED.

47. ALL LOTS ARE 100' DEEP, UNLESS OTHERWISE INDICATED.

48. ALL LOTS ARE 100' WIDE, UNLESS OTHERWISE INDICATED.

49. ALL LOTS ARE 100' DEEP, UNLESS OTHERWISE INDICATED.

50. ALL LOTS ARE 100' WIDE, UNLESS OTHERWISE INDICATED.

51. ALL LOTS ARE 100' DEEP, UNLESS OTHERWISE INDICATED.

52. ALL LOTS ARE 100' WIDE, UNLESS OTHERWISE INDICATED.

53. ALL LOTS ARE 100' DEEP, UNLESS OTHERWISE INDICATED.

54. ALL LOTS ARE 100' WIDE, UNLESS OTHERWISE INDICATED.

55. ALL LOTS ARE 100' DEEP, UNLESS OTHERWISE INDICATED.

56. ALL LOTS ARE 100' WIDE, UNLESS OTHERWISE INDICATED.

57. ALL LOTS ARE 100' DEEP, UNLESS OTHERWISE INDICATED.

58. ALL LOTS ARE 100' WIDE, UNLESS OTHERWISE INDICATED.

59. ALL LOTS ARE 100' DEEP, UNLESS OTHERWISE INDICATED.

60. ALL LOTS ARE 100' WIDE, UNLESS OTHERWISE INDICATED.

61. ALL LOTS ARE 100' DEEP, UNLESS OTHERWISE INDICATED.

62. ALL LOTS ARE 100' WIDE, UNLESS OTHERWISE INDICATED.

63. ALL LOTS ARE 100' DEEP, UNLESS OTHERWISE INDICATED.

64. ALL LOTS ARE 100' WIDE, UNLESS OTHERWISE INDICATED.

65. ALL LOTS ARE 100' DEEP, UNLESS OTHERWISE INDICATED.

66. ALL LOTS ARE 100' WIDE, UNLESS OTHERWISE INDICATED.

67. ALL LOTS ARE 100' DEEP, UNLESS OTHERWISE INDICATED.

68. ALL LOTS ARE 100' WIDE, UNLESS OTHERWISE INDICATED.

69. ALL LOTS ARE 100' DEEP, UNLESS OTHERWISE INDICATED.

70. ALL LOTS ARE 100' WIDE, UNLESS OTHERWISE INDICATED.

71. ALL LOTS ARE 100' DEEP, UNLESS OTHERWISE INDICATED.

72. ALL LOTS ARE 100' WIDE, UNLESS OTHERWISE INDICATED.

73. ALL LOTS ARE 100' DEEP, UNLESS OTHERWISE INDICATED.

74. ALL LOTS ARE 100' WIDE, UNLESS OTHERWISE INDICATED.

75. ALL LOTS ARE 100' DEEP, UNLESS OTHERWISE INDICATED.

76. ALL LOTS ARE 100' WIDE, UNLESS OTHERWISE INDICATED.

77. ALL LOTS ARE 100' DEEP, UNLESS OTHERWISE INDICATED.

78. ALL LOTS ARE 100' WIDE, UNLESS OTHERWISE INDICATED.

79. ALL LOTS ARE 100' DEEP, UNLESS OTHERWISE INDICATED.

80. ALL LOTS ARE 100' WIDE, UNLESS OTHERWISE INDICATED.

81. ALL LOTS ARE 100' DEEP, UNLESS OTHERWISE INDICATED.

82. ALL LOTS ARE 100' WIDE, UNLESS OTHERWISE INDICATED.

83. ALL LOTS ARE 100' DEEP, UNLESS OTHERWISE INDICATED.

84. ALL LOTS ARE 100' WIDE, UNLESS OTHERWISE INDICATED.

85. ALL LOTS ARE 100' DEEP, UNLESS OTHERWISE INDICATED.

86. ALL LOTS ARE 100' WIDE, UNLESS OTHERWISE INDICATED.

87. ALL LOTS ARE 100' DEEP, UNLESS OTHERWISE INDICATED.

88. ALL LOTS ARE 100' WIDE, UNLESS OTHERWISE INDICATED.

89. ALL LOTS ARE 100' DEEP, UNLESS OTHERWISE INDICATED.

90. ALL LOTS ARE 100' WIDE, UNLESS OTHERWISE INDICATED.

91. ALL LOTS ARE 100' DEEP, UNLESS OTHERWISE INDICATED.

92. ALL LOTS ARE 100' WIDE, UNLESS OTHERWISE INDICATED.

93. ALL LOTS ARE 100' DEEP, UNLESS OTHERWISE INDICATED.

94. ALL LOTS ARE 100' WIDE, UNLESS OTHERWISE INDICATED.

95. ALL LOTS ARE 100' DEEP, UNLESS OTHERWISE INDICATED.

96. ALL LOTS ARE 100' WIDE, UNLESS OTHERWISE INDICATED.

97. ALL LOTS ARE 100' DEEP, UNLESS OTHERWISE INDICATED.

98. ALL LOTS ARE 100' WIDE, UNLESS OTHERWISE INDICATED.

99. ALL LOTS ARE 100' DEEP, UNLESS OTHERWISE INDICATED.

100. ALL LOTS ARE 100' WIDE, UNLESS OTHERWISE INDICATED.

"RIVER HALL
COUNTRY CLUB, PHASE TWO"
(Inst. No. 2005000109514, L.C.R.)Tract "B-1"
SAME LINE LOCUSSE 1/4
Section 35
Township 43 South,
Range 26 EastTract "D-2"
COMPARISON OF L.L. & E.S."HAMPTON LAKES AT
RIVER HALL SOUTH"
(Inst. No. 2021000035440, L.C.R.)TRACT "O-5"
TOP OF SPACE 1.0 E
5177.51 (10.0 AC)R=10.00' Δ=31°38'42" L=14.60'
CH=572°57'12"W 13.34'
R=215.00' Δ=7°34'00" L=28.39'
CH=550°59'33"W 37.37'

Match Line See Sheet 11 of 12

R=80.00' Δ=26°59'13" L=37.58'
CH=550°26'09"W 37.37'Tract "C-1"
SAME LINE LOCUSTract "F-1"
COMPARISON OF L.L. & E.S."HAMPTON LAKES AT
RIVER HALL SOUTH"
(Inst. No. 2021000035440, L.C.R.)

RIVER HALL COUNTRY CLUB, PHASE 2A

A REPLAT OF TRACT "A-1", LOTS 1 THROUGH 39, BLOCK "S"
AND A PORTION OF TRACT "F-1", RIVER HALL COUNTRY CLUB, PHASE TWO,
(INSTRUMENT NO. 2006000409514, LEE COUNTY RECORDS)
AND A REPLAT OF TRACT "F-2", HAMPTON LAKES AT RIVER HALL SOUTH,
(INSTRUMENT NO. 2021000035440, LEE COUNTY RECORDS)

A SUBDIVISION LYING IN
SECTION 35 & 36, TOWNSHIP 43 SOUTH, RANGE 26 EAST,
LEE COUNTY, FLORIDA


D:\2020\0035440\12.dwg 12/20/2020 10:00:35

NOTICE: THIS PLAT, AS RECORDED IN ITS GRAPHIC FORM, IS THE OFFICIAL DEPICTION OF THE SUBDIVIDED LANDS DESCRIBED HEREIN AND WILL IN NO CIRCUMSTANCES BE SUPPLANTED IN AUTHORITY BY ANY OTHER GRAPHIC OR DIGITAL FORM OF THE PLAT. THERE MAY BE ADDITIONAL RESTRICTIONS THAT ARE NOT RECORDED ON THIS PLAT THAT MAY BE FOUND IN THE PUBLIC RECORDS OF THIS COUNTY.



REGULATION

THE RECORDS PLAT 31 MARPLETON (AKA) AT RIVER HILL SOUTH. IN PLAT OF TRACES 11 P-
ES AT RIVER HILL, PLATE 8A, RECORDED IN INSTRUMENT NO. 1. WHEREIN LIFE COUNTY
NO. 1-360 P. 31 MARPLETON (AKA) AT RIVER HILL, PLATE 8A, RECORDED IN INSTRUMENT NO.
RECORDS, 1000 HAS BEEN LOST (1978) IN SECTION 18, TOWNSHIP 10 NORTH, RANGE 18
IN SECTION 18, TOWNSHIP 10 NORTH, RANGE 18 (EAST, LIFE COUNTY, FLORIDA) FILED
IN THE 360 DAY OF FEB 2010 AND THE RECORDS AT RIVER HILL
IN THE PUBLIC RECORDS OF LIFE COUNTY, FLORIDA



SHEET 1 OF 25

NOTICE:
LANDS DESCRIBED IN THIS PLAT MAY BE SUBDIVIDED BY THE DEVELOPER WITHOUT THE ROADS, DRAINAGE, WATER AND SEWER FACILITIES BEING ACCEPTED FOR MAINTENANCE BY LEE COUNTY. ANY PURCHASER OF A LOT IN THIS SUBDIVISION IS ADVISED TO DETERMINE WHETHER THE LOT MAY BE SUBJECT TO ASSESSMENT OR CALLED UPON TO BEAR A PORTION OR ALL OF THE EXPENSE OF CONSTRUCTION, MAINTENANCE, OR IMPROVEMENT OF ROADS, DRAINAGE, WATER AND SEWER FACILITIES.

DEDICATION

[illegible][illegible][illegible]

BY WYNNE INTERIOR CONSTRUCTION, INC. AND WYNNE INTERIOR CONSTRUCTION, LLC, A FLORIDA LIMITED LIABILITY COMPANY, HAS CAUSED TO BE
MADE AND SIGNED THIS 2 DAY OF Feb, 2017.

ENTRANCE	<u>Colleen H. Harris</u>	ON FUTURE'S LLC A FLORIDA LIMITED LIABILITY COMPANY
HOUSE NAME	<u>Colleen H. Harris</u>	
ADDRESS	<u>Nancy VanBuren</u>	
PRINT NAME	<u>Nancy VanBuren</u>	

ACKNOWLEDGMENT

STATE OF FLORIDA
COUNTY OF ALF

THE FOLLOWING CERTIFICATION WAS
BY Ed 2011 JMW

OF THE COMPANY, WHO IS PERSONALLY RESPONSIBLE FOR / HAS PRODUCED _____ AS CERTIFICATION

ALL INFORMATION CONTAINED HEREIN IS UNCLASSIFIED
DATE 01-11-2001 BY 60322 UCBAW

Cheng-Hsueh-huei

NOTARY PUBLIC, STATE OF ALA.

CLAY, Hughes
NAME: HITCHCOCK

Chlorine

CONFLUENT

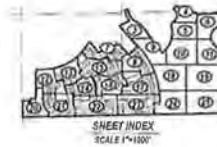
AMY HUGHES
NOTARY
My Comm. Expires
August 18, 2023
ID: G0 J08754
PUBLIC
STATE OF FLORIDA

HAMPTON LAKES AT RIVER HALL SOUTH

A REPLAT OF TRACTS "F-1" AND "F-2",
HAMPTON LAKES AT RIVER HALL, PHASE 1A,
(INSTRUMENT NO. 2020000097130, LEE COUNTY RECORDS)
AND REPLAT OF TRACTS "F-1" AND "F-2",
HAMPTON LAKES AT RIVER HALL, PHASE 2A,
(INSTRUMENT NO. 2020000096963, LEE COUNTY RECORDS)
TOGETHER WITH LANDS LYING IN SECTION 35, TOWNSHIP 43 SOUTH, RANGE 26 EAST,
A SUBDIVISION LYING IN
SECTION 35, TOWNSHIP 43 SOUTH, RANGE 26 EAST,
LEE COUNTY, FLORIDA

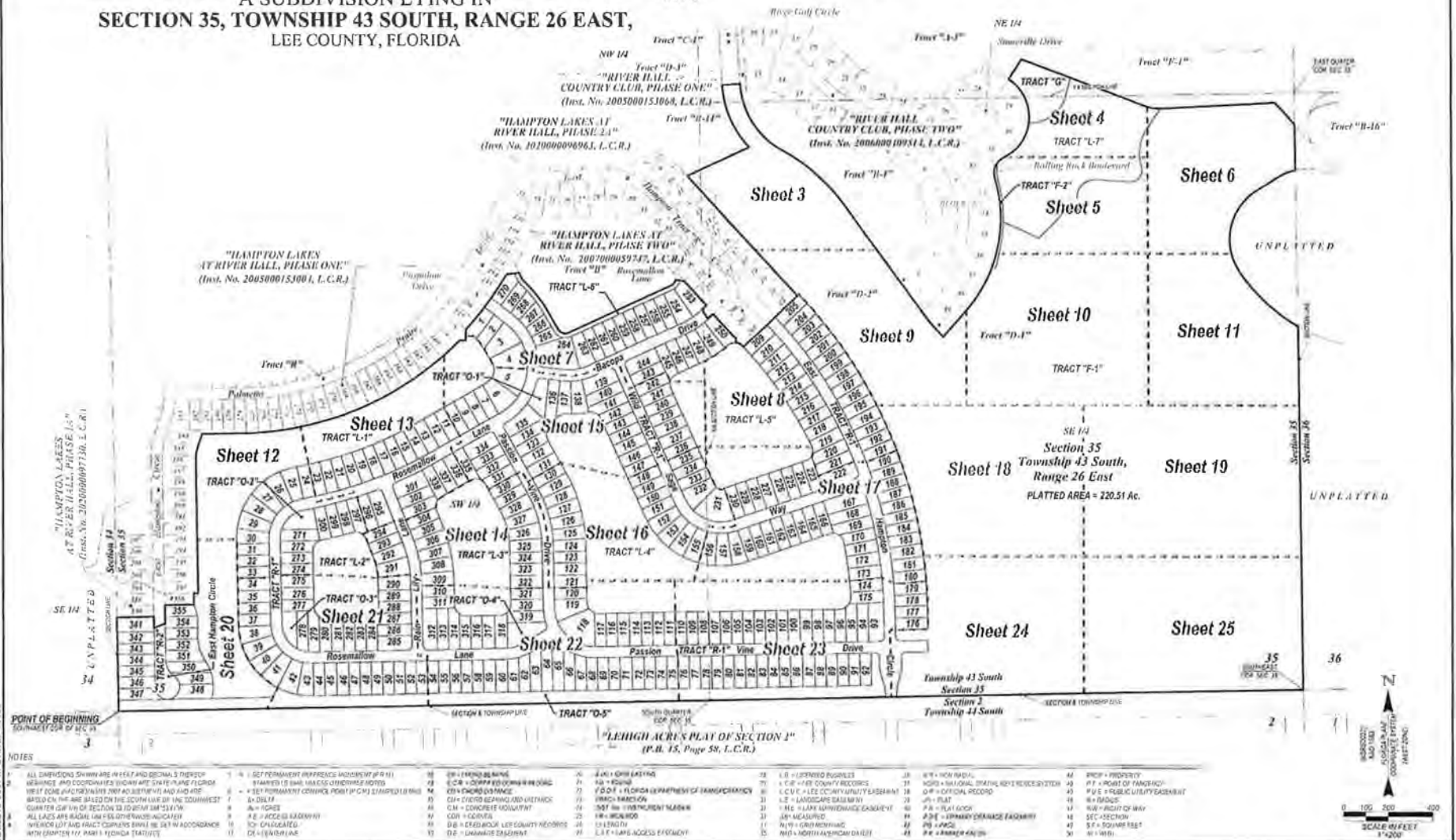
INSTRUMENT NUMBER 2021000035440

SHEET 2 OF 25



THIS INSTRUMENT PREPARED BY
SCOTT A. WHEELER, F.S.M.
BARTACO
LAND SURVEYING, INC.
ONE PALM BEACH BLVD., SUITE 100, PALM BEACH, FL 33480
TEL: 561-833-1111 FAX: 561-833-1112
WWW.BARTACO.COM
FLORIDA CERTIFICATE OF AUTHORIZATION
NUMBER 15199 - SURVEYING ONLY

KEY MAP



1. ALL DIMENSIONS SHOWN ARE IN FEET AND DECIMALS THEREOF.	2. THE PLAT IS BASED ON THE 1983 NORTH AMERICAN DATUM.	3. THE PLAT IS BASED ON THE 1983 NORTH AMERICAN DATUM.	4. THE PLAT IS BASED ON THE 1983 NORTH AMERICAN DATUM.	5. THE PLAT IS BASED ON THE 1983 NORTH AMERICAN DATUM.	6. THE PLAT IS BASED ON THE 1983 NORTH AMERICAN DATUM.	7. THE PLAT IS BASED ON THE 1983 NORTH AMERICAN DATUM.	8. THE PLAT IS BASED ON THE 1983 NORTH AMERICAN DATUM.	9. THE PLAT IS BASED ON THE 1983 NORTH AMERICAN DATUM.	10. THE PLAT IS BASED ON THE 1983 NORTH AMERICAN DATUM.	11. THE PLAT IS BASED ON THE 1983 NORTH AMERICAN DATUM.	12. THE PLAT IS BASED ON THE 1983 NORTH AMERICAN DATUM.	13. THE PLAT IS BASED ON THE 1983 NORTH AMERICAN DATUM.	14. THE PLAT IS BASED ON THE 1983 NORTH AMERICAN DATUM.	15. THE PLAT IS BASED ON THE 1983 NORTH AMERICAN DATUM.	16. THE PLAT IS BASED ON THE 1983 NORTH AMERICAN DATUM.	17. THE PLAT IS BASED ON THE 1983 NORTH AMERICAN DATUM.	18. THE PLAT IS BASED ON THE 1983 NORTH AMERICAN DATUM.	19. THE PLAT IS BASED ON THE 1983 NORTH AMERICAN DATUM.	20. THE PLAT IS BASED ON THE 1983 NORTH AMERICAN DATUM.	21. THE PLAT IS BASED ON THE 1983 NORTH AMERICAN DATUM.	22. THE PLAT IS BASED ON THE 1983 NORTH AMERICAN DATUM.	23. THE PLAT IS BASED ON THE 1983 NORTH AMERICAN DATUM.	24. THE PLAT IS BASED ON THE 1983 NORTH AMERICAN DATUM.	25. THE PLAT IS BASED ON THE 1983 NORTH AMERICAN DATUM.	26. THE PLAT IS BASED ON THE 1983 NORTH AMERICAN DATUM.	27. THE PLAT IS BASED ON THE 1983 NORTH AMERICAN DATUM.	28. THE PLAT IS BASED ON THE 1983 NORTH AMERICAN DATUM.	29. THE PLAT IS BASED ON THE 1983 NORTH AMERICAN DATUM.	30. THE PLAT IS BASED ON THE 1983 NORTH AMERICAN DATUM.	31. THE PLAT IS BASED ON THE 1983 NORTH AMERICAN DATUM.	32. THE PLAT IS BASED ON THE 1983 NORTH AMERICAN DATUM.	33. THE PLAT IS BASED ON THE 1983 NORTH AMERICAN DATUM.	34. THE PLAT IS BASED ON THE 1983 NORTH AMERICAN DATUM.	35. THE PLAT IS BASED ON THE 1983 NORTH AMERICAN DATUM.	36. THE PLAT IS BASED ON THE 1983 NORTH AMERICAN DATUM.	37. THE PLAT IS BASED ON THE 1983 NORTH AMERICAN DATUM.	38. THE PLAT IS BASED ON THE 1983 NORTH AMERICAN DATUM.	39. THE PLAT IS BASED ON THE 1983 NORTH AMERICAN DATUM.	40. THE PLAT IS BASED ON THE 1983 NORTH AMERICAN DATUM.	41. THE PLAT IS BASED ON THE 1983 NORTH AMERICAN DATUM.	42. THE PLAT IS BASED ON THE 1983 NORTH AMERICAN DATUM.	43. THE PLAT IS BASED ON THE 1983 NORTH AMERICAN DATUM.	44. THE PLAT IS BASED ON THE 1983 NORTH AMERICAN DATUM.	45. THE PLAT IS BASED ON THE 1983 NORTH AMERICAN DATUM.	46. THE PLAT IS BASED ON THE 1983 NORTH AMERICAN DATUM.	47. THE PLAT IS BASED ON THE 1983 NORTH AMERICAN DATUM.	48. THE PLAT IS BASED ON THE 1983 NORTH AMERICAN DATUM.	49. THE PLAT IS BASED ON THE 1983 NORTH AMERICAN DATUM.	50. THE PLAT IS BASED ON THE 1983 NORTH AMERICAN DATUM.	51. THE PLAT IS BASED ON THE 1983 NORTH AMERICAN DATUM.	52. THE PLAT IS BASED ON THE 1983 NORTH AMERICAN DATUM.	53. THE PLAT IS BASED ON THE 1983 NORTH AMERICAN DATUM.	54. THE PLAT IS BASED ON THE 1983 NORTH AMERICAN DATUM.	55. THE PLAT IS BASED ON THE 1983 NORTH AMERICAN DATUM.	56. THE PLAT IS BASED ON THE 1983 NORTH AMERICAN DATUM.	57. THE PLAT IS BASED ON THE 1983 NORTH AMERICAN DATUM.	58. THE PLAT IS BASED ON THE 1983 NORTH AMERICAN DATUM.	59. THE PLAT IS BASED ON THE 1983 NORTH AMERICAN DATUM.	60. THE PLAT IS BASED ON THE 1983 NORTH AMERICAN DATUM.	61. THE PLAT IS BASED ON THE 1983 NORTH AMERICAN DATUM.	62. THE PLAT IS BASED ON THE 1983 NORTH AMERICAN DATUM.	63. THE PLAT IS BASED ON THE 1983 NORTH AMERICAN DATUM.	64. THE PLAT IS BASED ON THE 1983 NORTH AMERICAN DATUM.	65. THE PLAT IS BASED ON THE 1983 NORTH AMERICAN DATUM.	66. THE PLAT IS BASED ON THE 1983 NORTH AMERICAN DATUM.	67. THE PLAT IS BASED ON THE 1983 NORTH AMERICAN DATUM.	68. THE PLAT IS BASED ON THE 1983 NORTH AMERICAN DATUM.	69. THE PLAT IS BASED ON THE 1983 NORTH AMERICAN DATUM.	70. THE PLAT IS BASED ON THE 1983 NORTH AMERICAN DATUM.	71. THE PLAT IS BASED ON THE 1983 NORTH AMERICAN DATUM.	72. THE PLAT IS BASED ON THE 1983 NORTH AMERICAN DATUM.	73. THE PLAT IS BASED ON THE 1983 NORTH AMERICAN DATUM.	74. THE PLAT IS BASED ON THE 1983 NORTH AMERICAN DATUM.	75. THE PLAT IS BASED ON THE 1983 NORTH AMERICAN DATUM.	76. THE PLAT IS BASED ON THE 1983 NORTH AMERICAN DATUM.	77. THE PLAT IS BASED ON THE 1983 NORTH AMERICAN DATUM.	78. THE PLAT IS BASED ON THE 1983 NORTH AMERICAN DATUM.	79. THE PLAT IS BASED ON THE 1983 NORTH AMERICAN DATUM.	80. THE PLAT IS BASED ON THE 1983 NORTH AMERICAN DATUM.	81. THE PLAT IS BASED ON THE 1983 NORTH AMERICAN DATUM.	82. THE PLAT IS BASED ON THE 1983 NORTH AMERICAN DATUM.	83. THE PLAT IS BASED ON THE 1983 NORTH AMERICAN DATUM.	84. THE PLAT IS BASED ON THE 1983 NORTH AMERICAN DATUM.	85. THE PLAT IS BASED ON THE 1983 NORTH AMERICAN DATUM.	86. THE PLAT IS BASED ON THE 1983 NORTH AMERICAN DATUM.	87. THE PLAT IS BASED ON THE 1983 NORTH AMERICAN DATUM.	88. THE PLAT IS BASED ON THE 1983 NORTH AMERICAN DATUM.	89. THE PLAT IS BASED ON THE 1983 NORTH AMERICAN DATUM.	90. THE PLAT IS BASED ON THE 1983 NORTH AMERICAN DATUM.	91. THE PLAT IS BASED ON THE 1983 NORTH AMERICAN DATUM.	92. THE PLAT IS BASED ON THE 1983 NORTH AMERICAN DATUM.	93. THE PLAT IS BASED ON THE 1983 NORTH AMERICAN DATUM.	94. THE PLAT IS BASED ON THE 1983 NORTH AMERICAN DATUM.	95. THE PLAT IS BASED ON THE 1983 NORTH AMERICAN DATUM.	96. THE PLAT IS BASED ON THE 1983 NORTH AMERICAN DATUM.	97. THE PLAT IS BASED ON THE 1983 NORTH AMERICAN DATUM.	98. THE PLAT IS BASED ON THE 1983 NORTH AMERICAN DATUM.	99. THE PLAT IS BASED ON THE 1983 NORTH AMERICAN DATUM.	100. THE PLAT IS BASED ON THE 1983 NORTH AMERICAN DATUM.
---	--	--	--	--	--	--	--	--	---	---	---	---	---	---	---	---	---	---	---	---	---	---	---	---	---	---	---	---	---	---	---	---	---	---	---	---	---	---	---	---	---	---	---	---	---	---	---	---	---	---	---	---	---	---	---	---	---	---	---	---	---	---	---	---	---	---	---	---	---	---	---	---	---	---	---	---	---	---	---	---	---	---	---	---	---	---	---	---	---	---	---	---	---	---	---	---	---	---	--

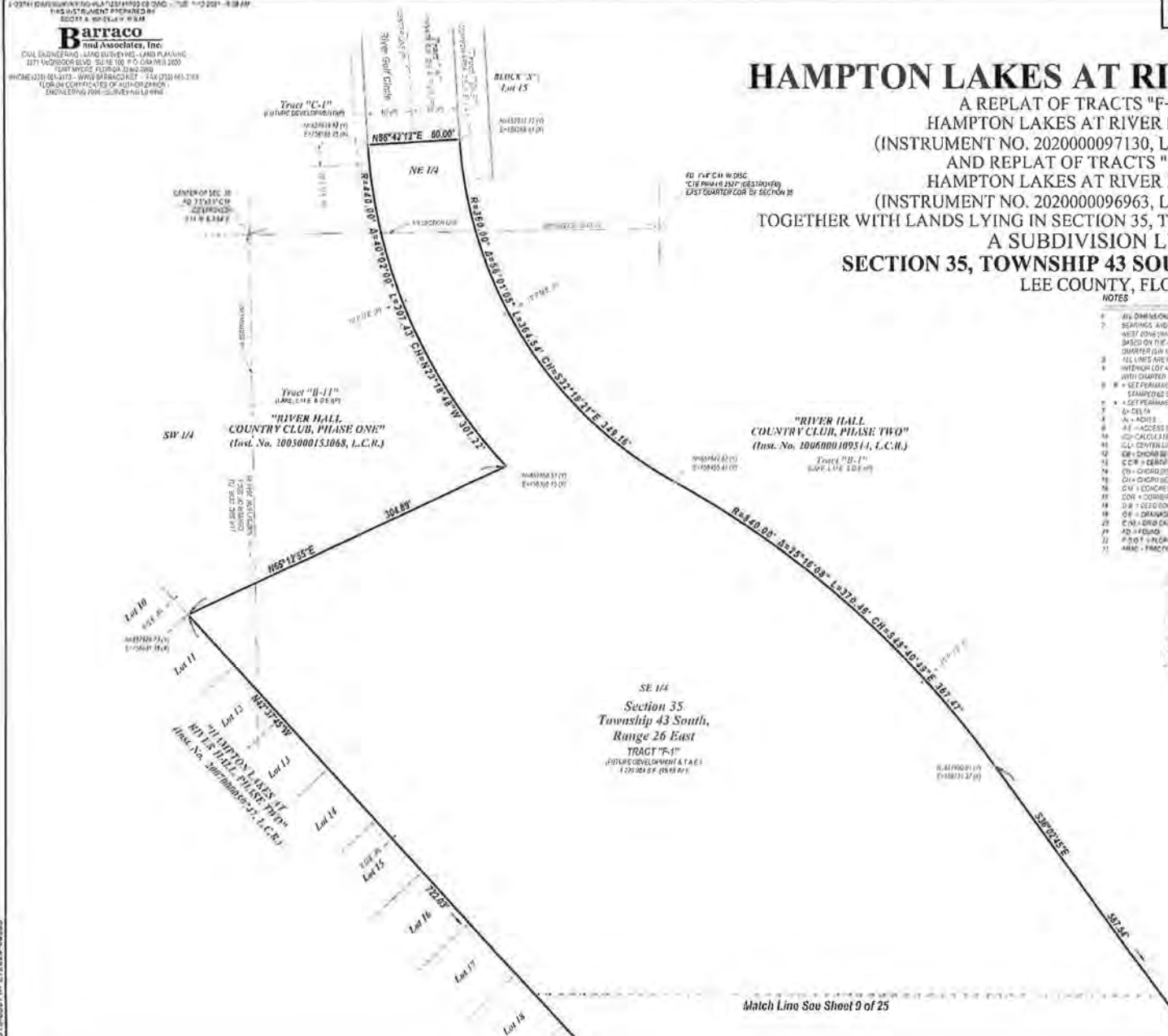
1-03741 (04/10/2017) No. 12311923 (03/2024) 1-03741 (04/10/2017)
 THIS INSTRUMENT PREPARED BY
 SCOTT A. BARRACO, P.E.
Barraco
 and Associates, Inc.
 CIVIL ENGINEERING - LAND SURVEYING - LAND PLANNING
 6011 WOODBRIDGE BLVD. SUITE 100 P.O. BOX 1000
 FORT MYERS, FLORIDA 33901-1000
 PHONE: (813) 937-1111 FAX: (813) 937-1112
 FLORIDA CERTIFICATE OF AUTHORIZATION
 ENGINEERING: 00015676 SURVEYING: 00015676

INSTRUMENT NUMBER 2024000035440

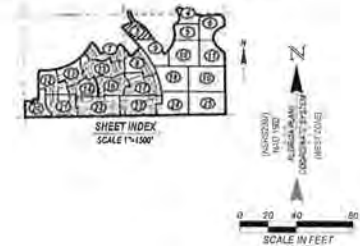
SHEET 3 OF 25

HAMPTON LAKES AT RIVER HALL SOUTH

A REPLAT OF TRACTS "F-1" AND "F-2",
 HAMPTON LAKES AT RIVER HALL, PHASE 1A,
 (INSTRUMENT NO. 2020000097130, LEE COUNTY RECORDS)
 AND REPLAT OF TRACTS "F-1" AND "F-2",
 HAMPTON LAKES AT RIVER HALL, PHASE 2A,
 (INSTRUMENT NO. 2020000096963, LEE COUNTY RECORDS)
 TOGETHER WITH LANDS LYING IN SECTION 35, TOWNSHIP 43 SOUTH, RANGE 26 EAST,
 A SUBDIVISION LYING IN
 SECTION 35, TOWNSHIP 43 SOUTH, RANGE 26 EAST,
 LEE COUNTY, FLORIDA



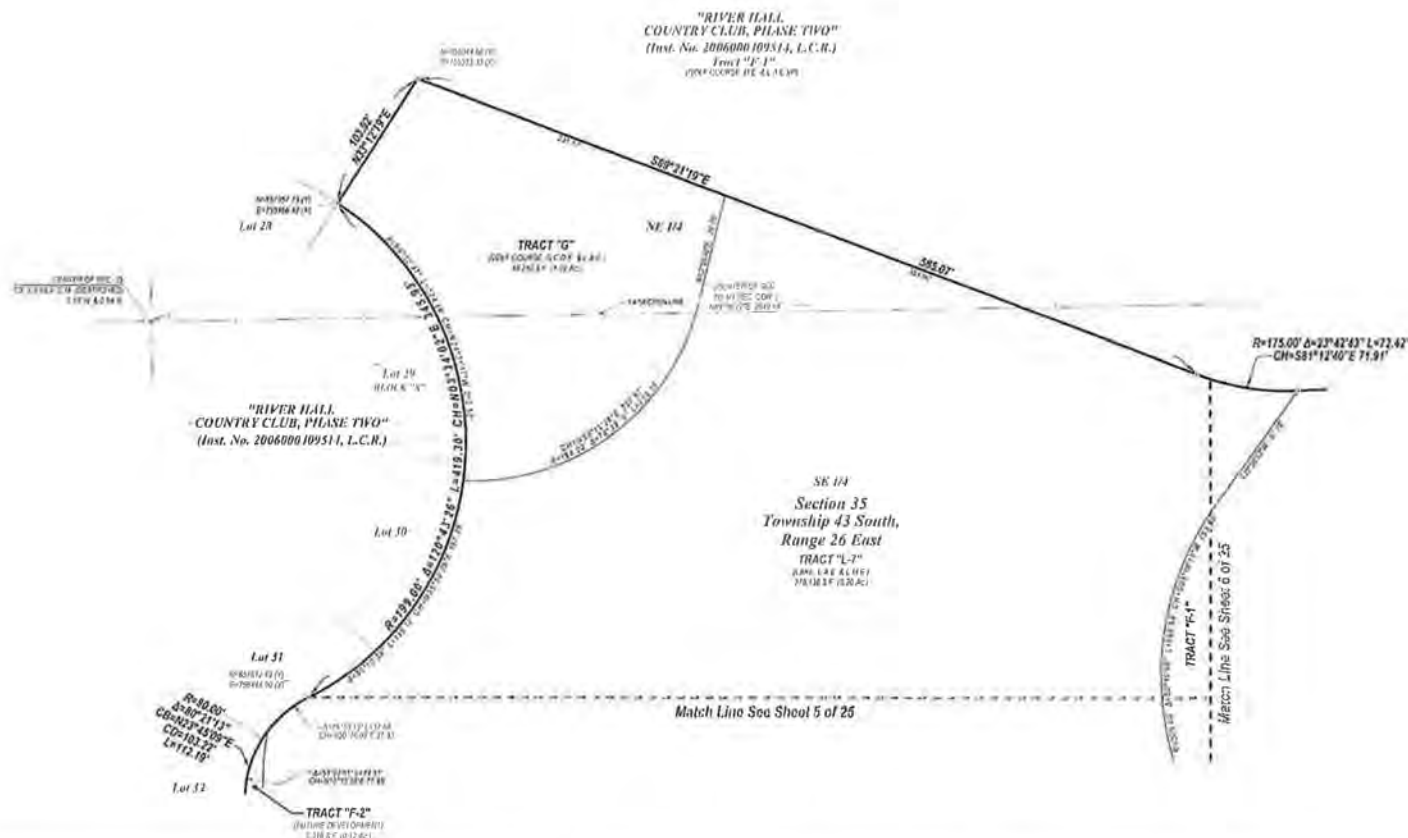
- NOTES
1. ALL DIMENSIONS IN FEET AND DECIMALS THEREOF.
 2. BEARINGS AND COORDINATES SHOWN ARE BASED ON THE PLATED SURVEY.
 3. WEST COAST SURVEYING COMPANY, AUSTIN, TEXAS, HAS BEEN ADVISED THAT THE SURVEY IS BASED ON THE PLATED SURVEY.
 4. ALL LINES ARE PERMANENT UNLESS OTHERWISE NOTED.
 5. INTERIOR LOT AND TRACT CORNERS SHALL BE SET IN ACCORDANCE WITH CHAPTER 171, PART 1, FLORIDA STATUTES.
 6. SEE PERMANENT REFERENCE MONUMENTS FOR ALL CORNERS.
 7. SEE PERMANENT REFERENCE MONUMENTS FOR ALL CORNERS.
 8. SEE PERMANENT REFERENCE MONUMENTS FOR ALL CORNERS.
 9. SEE PERMANENT REFERENCE MONUMENTS FOR ALL CORNERS.
 10. SEE PERMANENT REFERENCE MONUMENTS FOR ALL CORNERS.
 11. SEE PERMANENT REFERENCE MONUMENTS FOR ALL CORNERS.
 12. SEE PERMANENT REFERENCE MONUMENTS FOR ALL CORNERS.
 13. SEE PERMANENT REFERENCE MONUMENTS FOR ALL CORNERS.
 14. SEE PERMANENT REFERENCE MONUMENTS FOR ALL CORNERS.
 15. SEE PERMANENT REFERENCE MONUMENTS FOR ALL CORNERS.
 16. SEE PERMANENT REFERENCE MONUMENTS FOR ALL CORNERS.
 17. SEE PERMANENT REFERENCE MONUMENTS FOR ALL CORNERS.
 18. SEE PERMANENT REFERENCE MONUMENTS FOR ALL CORNERS.
 19. SEE PERMANENT REFERENCE MONUMENTS FOR ALL CORNERS.
 20. SEE PERMANENT REFERENCE MONUMENTS FOR ALL CORNERS.
 21. SEE PERMANENT REFERENCE MONUMENTS FOR ALL CORNERS.
 22. SEE PERMANENT REFERENCE MONUMENTS FOR ALL CORNERS.
 23. SEE PERMANENT REFERENCE MONUMENTS FOR ALL CORNERS.
 24. SEE PERMANENT REFERENCE MONUMENTS FOR ALL CORNERS.
 25. SEE PERMANENT REFERENCE MONUMENTS FOR ALL CORNERS.
 26. SEE PERMANENT REFERENCE MONUMENTS FOR ALL CORNERS.
 27. SEE PERMANENT REFERENCE MONUMENTS FOR ALL CORNERS.
 28. SEE PERMANENT REFERENCE MONUMENTS FOR ALL CORNERS.
 29. SEE PERMANENT REFERENCE MONUMENTS FOR ALL CORNERS.
 30. SEE PERMANENT REFERENCE MONUMENTS FOR ALL CORNERS.
 31. SEE PERMANENT REFERENCE MONUMENTS FOR ALL CORNERS.
 32. SEE PERMANENT REFERENCE MONUMENTS FOR ALL CORNERS.
 33. SEE PERMANENT REFERENCE MONUMENTS FOR ALL CORNERS.
 34. SEE PERMANENT REFERENCE MONUMENTS FOR ALL CORNERS.
 35. SEE PERMANENT REFERENCE MONUMENTS FOR ALL CORNERS.
 36. SEE PERMANENT REFERENCE MONUMENTS FOR ALL CORNERS.
 37. SEE PERMANENT REFERENCE MONUMENTS FOR ALL CORNERS.
 38. SEE PERMANENT REFERENCE MONUMENTS FOR ALL CORNERS.
 39. SEE PERMANENT REFERENCE MONUMENTS FOR ALL CORNERS.
 40. SEE PERMANENT REFERENCE MONUMENTS FOR ALL CORNERS.
 41. SEE PERMANENT REFERENCE MONUMENTS FOR ALL CORNERS.
 42. SEE PERMANENT REFERENCE MONUMENTS FOR ALL CORNERS.
 43. SEE PERMANENT REFERENCE MONUMENTS FOR ALL CORNERS.
 44. SEE PERMANENT REFERENCE MONUMENTS FOR ALL CORNERS.
 45. SEE PERMANENT REFERENCE MONUMENTS FOR ALL CORNERS.
 46. SEE PERMANENT REFERENCE MONUMENTS FOR ALL CORNERS.
 47. SEE PERMANENT REFERENCE MONUMENTS FOR ALL CORNERS.
 48. SEE PERMANENT REFERENCE MONUMENTS FOR ALL CORNERS.
 49. SEE PERMANENT REFERENCE MONUMENTS FOR ALL CORNERS.
 50. SEE PERMANENT REFERENCE MONUMENTS FOR ALL CORNERS.
 51. SEE PERMANENT REFERENCE MONUMENTS FOR ALL CORNERS.
 52. SEE PERMANENT REFERENCE MONUMENTS FOR ALL CORNERS.
 53. SEE PERMANENT REFERENCE MONUMENTS FOR ALL CORNERS.
 54. SEE PERMANENT REFERENCE MONUMENTS FOR ALL CORNERS.
 55. SEE PERMANENT REFERENCE MONUMENTS FOR ALL CORNERS.
 56. SEE PERMANENT REFERENCE MONUMENTS FOR ALL CORNERS.
 57. SEE PERMANENT REFERENCE MONUMENTS FOR ALL CORNERS.
 58. SEE PERMANENT REFERENCE MONUMENTS FOR ALL CORNERS.





INSTRUMENT NUMBER 2021000035440

SHEET 4 OF 25



ALL COMPANIES TO REPORT PER FEET AND DEPTH OF	1	ALL PERMANENTLY DAMAGED POLYMER (P-W)	12	CO - COORDINATE	25	SD - DISPOSITION	38	SD - INJECTION	41	INCH - INJECTION
AND/OR CORROSION OF POLYMER AND/OR POLYMER	2	TRAMPING (W-W) AND/OR POLYMER NOTED	13	CC - CEMENT	26	TD - TUBING	39	AS - ASBESTOS	42	INCH - INJECTION
TEST TIME, WHEN PERFORMED, NOT ADJUSTED AND/OR	3	ALL PERMANENTLY DAMAGED POLYMER (P-W)	14	CO - COORDINATE	27	TD - TUBING	40	AS - ASBESTOS	43	INCH - INJECTION
TEST TIME, WHEN PERFORMED, NOT ADJUSTED AND/OR	4	ALL PERMANENTLY DAMAGED POLYMER (P-W)	15	CO - COORDINATE	28	TD - TUBING	41	AS - ASBESTOS	44	INCH - INJECTION
TEST TIME, WHEN PERFORMED, NOT ADJUSTED AND/OR	5	ALL PERMANENTLY DAMAGED POLYMER (P-W)	16	CO - COORDINATE	29	TD - TUBING	42	AS - ASBESTOS	45	INCH - INJECTION
TEST TIME, WHEN PERFORMED, NOT ADJUSTED AND/OR	6	ALL PERMANENTLY DAMAGED POLYMER (P-W)	17	CO - COORDINATE	30	TD - TUBING	43	AS - ASBESTOS	46	INCH - INJECTION
TEST TIME, WHEN PERFORMED, NOT ADJUSTED AND/OR	7	ALL PERMANENTLY DAMAGED POLYMER (P-W)	18	CO - COORDINATE	31	TD - TUBING	44	AS - ASBESTOS	47	INCH - INJECTION
TEST TIME, WHEN PERFORMED, NOT ADJUSTED AND/OR	8	ALL PERMANENTLY DAMAGED POLYMER (P-W)	19	CO - COORDINATE	32	TD - TUBING	45	AS - ASBESTOS	48	INCH - INJECTION
TEST TIME, WHEN PERFORMED, NOT ADJUSTED AND/OR	9	ALL PERMANENTLY DAMAGED POLYMER (P-W)	20	CO - COORDINATE	33	TD - TUBING	46	AS - ASBESTOS	49	INCH - INJECTION
TEST TIME, WHEN PERFORMED, NOT ADJUSTED AND/OR	10	ALL PERMANENTLY DAMAGED POLYMER (P-W)	21	CO - COORDINATE	34	TD - TUBING	47	AS - ASBESTOS	50	INCH - INJECTION
TEST TIME, WHEN PERFORMED, NOT ADJUSTED AND/OR	11	ALL PERMANENTLY DAMAGED POLYMER (P-W)	22	CO - COORDINATE	35	TD - TUBING	48	AS - ASBESTOS	51	INCH - INJECTION
TEST TIME, WHEN PERFORMED, NOT ADJUSTED AND/OR	12	ALL PERMANENTLY DAMAGED POLYMER (P-W)	23	CO - COORDINATE	36	TD - TUBING	49	AS - ASBESTOS	52	INCH - INJECTION
TEST TIME, WHEN PERFORMED, NOT ADJUSTED AND/OR	13	ALL PERMANENTLY DAMAGED POLYMER (P-W)	24	CO - COORDINATE	37	TD - TUBING	50	AS - ASBESTOS	53	INCH - INJECTION
TEST TIME, WHEN PERFORMED, NOT ADJUSTED AND/OR	14	ALL PERMANENTLY DAMAGED POLYMER (P-W)	25	CO - COORDINATE	38	TD - TUBING	51	AS - ASBESTOS	54	INCH - INJECTION
TEST TIME, WHEN PERFORMED, NOT ADJUSTED AND/OR	15	ALL PERMANENTLY DAMAGED POLYMER (P-W)	26	CO - COORDINATE	39	TD - TUBING	52	AS - ASBESTOS	55	INCH - INJECTION
TEST TIME, WHEN PERFORMED, NOT ADJUSTED AND/OR	16	ALL PERMANENTLY DAMAGED POLYMER (P-W)	27	CO - COORDINATE	40	TD - TUBING	53	AS - ASBESTOS	56	INCH - INJECTION
TEST TIME, WHEN PERFORMED, NOT ADJUSTED AND/OR	17	ALL PERMANENTLY DAMAGED POLYMER (P-W)	28	CO - COORDINATE	41	TD - TUBING	54	AS - ASBESTOS	57	INCH - INJECTION
TEST TIME, WHEN PERFORMED, NOT ADJUSTED AND/OR	18	ALL PERMANENTLY DAMAGED POLYMER (P-W)	29	CO - COORDINATE	42	TD - TUBING	55	AS - ASBESTOS	58	INCH - INJECTION
TEST TIME, WHEN PERFORMED, NOT ADJUSTED AND/OR	19	ALL PERMANENTLY DAMAGED POLYMER (P-W)	30	CO - COORDINATE	43	TD - TUBING	56	AS - ASBESTOS	59	INCH - INJECTION
TEST TIME, WHEN PERFORMED, NOT ADJUSTED AND/OR	20	ALL PERMANENTLY DAMAGED POLYMER (P-W)	31	CO - COORDINATE	44	TD - TUBING	57	AS - ASBESTOS	60	INCH - INJECTION
TEST TIME, WHEN PERFORMED, NOT ADJUSTED AND/OR	21	ALL PERMANENTLY DAMAGED POLYMER (P-W)	32	CO - COORDINATE	45	TD - TUBING	58	AS - ASBESTOS	61	INCH - INJECTION
TEST TIME, WHEN PERFORMED, NOT ADJUSTED AND/OR	22	ALL PERMANENTLY DAMAGED POLYMER (P-W)	33	CO - COORDINATE	46	TD - TUBING	59	AS - ASBESTOS	62	INCH - INJECTION
TEST TIME, WHEN PERFORMED, NOT ADJUSTED AND/OR	23	ALL PERMANENTLY DAMAGED POLYMER (P-W)	34	CO - COORDINATE	47	TD - TUBING	60	AS - ASBESTOS	63	INCH - INJECTION
TEST TIME, WHEN PERFORMED, NOT ADJUSTED AND/OR	24	ALL PERMANENTLY DAMAGED POLYMER (P-W)	35	CO - COORDINATE	48	TD - TUBING	61	AS - ASBESTOS	64	INCH - INJECTION
TEST TIME, WHEN PERFORMED, NOT ADJUSTED AND/OR	25	ALL PERMANENTLY DAMAGED POLYMER (P-W)	36	CO - COORDINATE	49	TD - TUBING	62	AS - ASBESTOS	65	INCH - INJECTION
TEST TIME, WHEN PERFORMED, NOT ADJUSTED AND/OR	26	ALL PERMANENTLY DAMAGED POLYMER (P-W)	37	CO - COORDINATE	50	TD - TUBING	63	AS - ASBESTOS	66	INCH - INJECTION
TEST TIME, WHEN PERFORMED, NOT ADJUSTED AND/OR	27	ALL PERMANENTLY DAMAGED POLYMER (P-W)	38	CO - COORDINATE	51	TD - TUBING	64	AS - ASBESTOS	67	INCH - INJECTION
TEST TIME, WHEN PERFORMED, NOT ADJUSTED AND/OR	28	ALL PERMANENTLY DAMAGED POLYMER (P-W)	39	CO - COORDINATE	52	TD - TUBING	65	AS - ASBESTOS	68	INCH - INJECTION
TEST TIME, WHEN PERFORMED, NOT ADJUSTED AND/OR	29	ALL PERMANENTLY DAMAGED POLYMER (P-W)	40	CO - COORDINATE	53	TD - TUBING	66	AS - ASBESTOS	69	INCH - INJECTION
TEST TIME, WHEN PERFORMED, NOT ADJUSTED AND/OR	30	ALL PERMANENTLY DAMAGED POLYMER (P-W)	41	CO - COORDINATE	54	TD - TUBING	67	AS - ASBESTOS	70	INCH - INJECTION
TEST TIME, WHEN PERFORMED, NOT ADJUSTED AND/OR	31	ALL PERMANENTLY DAMAGED POLYMER (P-W)	42	CO - COORDINATE	55	TD - TUBING	68	AS - ASBESTOS	71	INCH - INJECTION
TEST TIME, WHEN PERFORMED, NOT ADJUSTED AND/OR	32	ALL PERMANENTLY DAMAGED POLY								

THE INSTRUMENT PREPARED BY

Darraco

B and Associates, Inc.
 10000 1st Avenue, Suite 100
 San Diego, CA 92123
 (619) 591-1000

FLORIAN CORREYO, State Voc. P.D. Ctr.
Fort Myers, Florida 33902

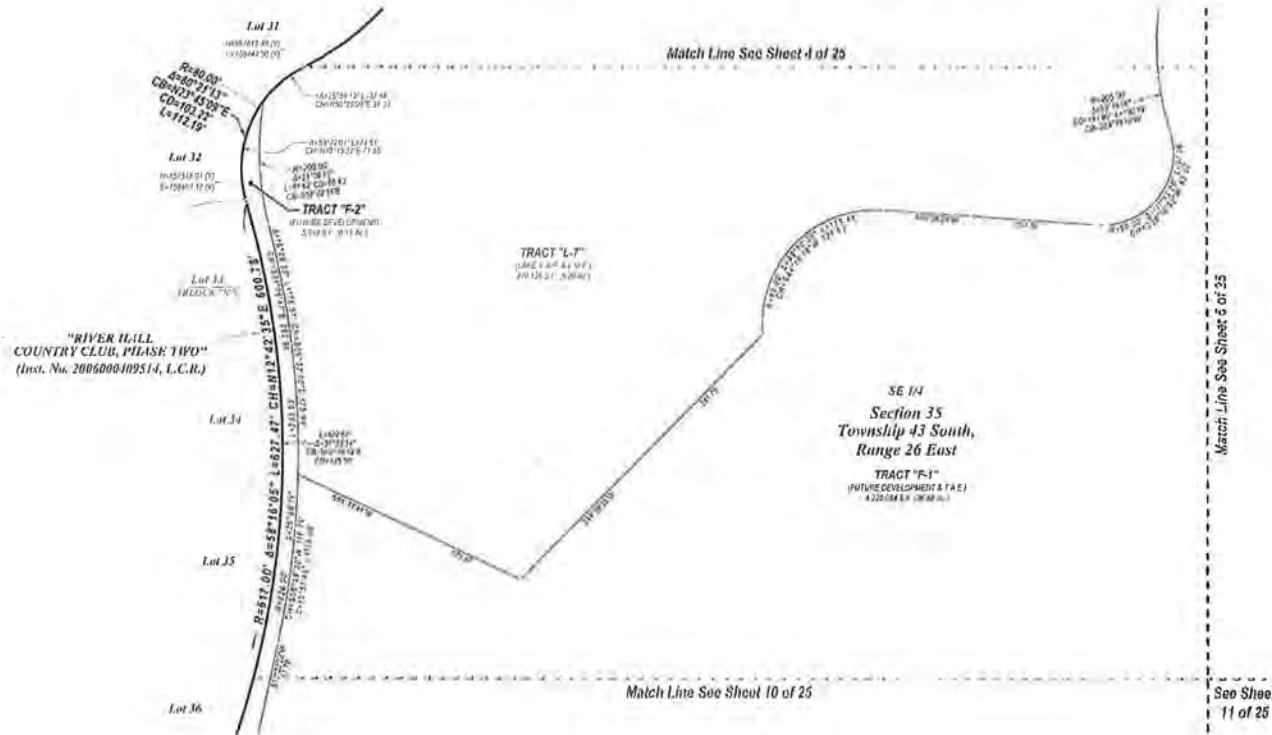
FLORIDA CERTIFICATE OF AUTHORITY

HAMPTON LAKES AT RIVER HALL SOUTH

A REPLAT OF TRACTS "F-1" AND "F-2", HAMPTON LAKES AT RIVER HALL, PHASE 1A,
(INSTRUMENT NO. 2020000097130, LEE COUNTY RECORDS)
AND REPLAT OF TRACTS "F-1" AND "F-2", HAMPTON LAKES AT RIVER HALL, PHASE 2A,
(INSTRUMENT NO. 2020000096963, LEE COUNTY RECORDS)
TOGETHER WITH LANDS LYING IN SECTION 35, TOWNSHIP 43 SOUTH, RANGE 26 EAST,
A SUBDIVISION LYING IN
SECTION 35, TOWNSHIP 43 SOUTH, RANGE 26 EAST,
LEE COUNTY, FLORIDA

INSTRUMENT NUMBER 2021000035440

SHEET 5 OF 25



NOTES

- [illegible]

Barraco
and Associates, Inc.
ENGINEERING AND SURVEYING, LAND PLANNING,
SURVEILLANCE, MAPS AND PHOTOGRAMMETRY
PORTLAND, OREGON 97208
(503) 251-3131 • WWW.BARRACO.COM • FAX (503) 481-3130
FLORIDA CERTIFICATES OF AUTHORIZATION:
ENGINEERING P.E. SURVEYING P.S. 10005

SHEET 6 OF 25

THIS INSTRUMENT PREPARED BY

Darraco

B and Associates, Inc.
2101 S. BOWLING GREEN - LAND SURVEYING - LAND PLANNING
17711 MCGREGOR BLVD., SUITE 101, P.O. DRAWER 2880,
SCOTTS BLUFF, IOWA 51552-1900
PHONE (716) 461-2170 - WWW.BARRACLOUGH.COM FAX (716) 461-3161
A IOWA CERTIFICATE OF AUTHORIZATION
CHICAGO, ILLINOIS 60601 - SURVEYING - PLANNING



NOTES

-
- 1 ALL THINGS DOWN AND UP, FEET AND DEGREES, THREE;
2 ALL THINGS DOWN AND UP, FEET AND DEGREES, THREE;
3 ALL THINGS DOWN AND UP, FEET AND DEGREES, THREE;
4 ALL THINGS DOWN AND UP, FEET AND DEGREES, THREE;
5 ALL THINGS DOWN AND UP, FEET AND DEGREES, THREE;
6 ALL THINGS DOWN AND UP, FEET AND DEGREES, THREE;
7 ALL THINGS DOWN AND UP, FEET AND DEGREES, THREE;
8 ALL THINGS DOWN AND UP, FEET AND DEGREES, THREE;
9 ALL THINGS DOWN AND UP, FEET AND DEGREES, THREE;
10 ALL THINGS DOWN AND UP, FEET AND DEGREES, THREE;
11 ALL THINGS DOWN AND UP, FEET AND DEGREES, THREE;
12 ALL THINGS DOWN AND UP, FEET AND DEGREES, THREE;
13 ALL THINGS DOWN AND UP, FEET AND DEGREES, THREE;
14 ALL THINGS DOWN AND UP, FEET AND DEGREES, THREE;
15 ALL THINGS DOWN AND UP, FEET AND DEGREES, THREE;
16 ALL THINGS DOWN AND UP, FEET AND DEGREES, THREE;
17 ALL THINGS DOWN AND UP, FEET AND DEGREES, THREE;
18 ALL THINGS DOWN AND UP, FEET AND DEGREES, THREE;
19 ALL THINGS DOWN AND UP, FEET AND DEGREES, THREE;
20 ALL THINGS DOWN AND UP, FEET AND DEGREES, THREE;
21 ALL THINGS DOWN AND UP, FEET AND DEGREES, THREE;
22 ALL THINGS DOWN AND UP, FEET AND DEGREES, THREE;
23 ALL THINGS DOWN AND UP, FEET AND DEGREES, THREE;
24 ALL THINGS DOWN AND UP, FEET AND DEGREES, THREE;
25 ALL THINGS DOWN AND UP, FEET AND DEGREES, THREE;
26 ALL THINGS DOWN AND UP, FEET AND DEGREES, THREE;
27 ALL THINGS DOWN AND UP, FEET AND DEGREES, THREE;



A REPLAT OF TRACTS "F-1" AND "F-2",
HAMPTON LAKES AT RIVER HALL, PHASE 1A,
(INSTRUMENT NO. 2020000097130, LEE COUNTY RECORDS)
AND REPLAT OF TRACTS "F-1" AND "F-2",
HAMPTON LAKES AT RIVER HALL, PHASE 2A,
(INSTRUMENT NO. 2020000096963, LEE COUNTY RECORDS)
TOGETHER WITH LANDS LYING IN SECTION 35, TOWNSHIP 43 SOUTH, RANGE 26 EAST,
A SUBDIVISION LYING IN
SECTION 35, TOWNSHIP 43 SOUTH, RANGE 26 EAST,
LEE COUNTY, FLORIDA

HAMPTON LAKES AT RIVER HALL SOUTH

A REPLAT OF TRACTS "F-1" AND "F-2", HAMPTON LAKES AT RIVER HALL, PHASE 1A,
(INSTRUMENT NO. 2020000097130, LEE COUNTY RECORDS)
AND REPLAT OF TRACTS "F-1" AND "F-2", HAMPTON LAKES AT RIVER HALL, PHASE 2A,
(INSTRUMENT NO. 2020000096963, LEE COUNTY RECORDS)
TOGETHER WITH LANDS LYING IN SECTION 35, TOWNSHIP 43 SOUTH, RANGE 26 EAST,
A SUBDIVISION LYING IN
SECTION 35, TOWNSHIP 43 SOUTH, RANGE 26 EAST,
LEE COUNTY, FLORIDA

INSTRUMENT NUMBER 202000025440

SHEET 7 OF 25



"HAMPTON LAKES
AT RIVER HALL, PHASE ONE"
(Inst. No. 2005000135001, L.C.R.)

"HAMPTON LAKES AT
RIVER HALL, PHASE TWO"
(Inst. No. 2007000059747, L.C.R.)
SW 1/4

Section 35
Township 43 South,
Range 26 East

COURSE INFORMATION

- (A) R=375.00' Δ=0°41'50" L=4.55' CH=S47°43'10"W 4.58'
(B) R=425.00' Δ=3°51'06" L=28.57' CH=N55°46'15"E 28.50'
(C) R=45.00' Δ=40°10'42" L=31.55' CH=S64°04'48"E 30.91'
(D) R=1730.00' Δ=0°14'25" L=7.26' CH=S43°52'15"E 7.26'



NOTES

1. ALL DIMENSIONS SHOWN ARE IN FEET AND DECIMALS THEREOF.
2. BEARINGS AND COORDINATES SHOWN ARE BASED ON THE FLORIDA WEST COAST ZONE DATUM 1983 (FAD 83) AND ARE BASED ON THE ARE BASED ON THE SOUTH LINE OF THE SOUTHWEST QUARTER OF SECTION 35 TO BEAR S89°54'14"W.
3. ALL LINES ARE EXACT UNLESS OTHERWISE NOTED.
4. INTERIOR LOT AND TRACT CORNERS SHALL BE IN ACCORDANCE WITH CHAPTER 171, F.A.C. FOR SURVEYING.
5. S = 160' PERMANENT REFERENCE MONUMENT (IF ANY).
6. S = 160' PERMANENT REFERENCE MONUMENT (IF ANY).
7. S = 160' PERMANENT REFERENCE MONUMENT (IF ANY).
8. S = 160' PERMANENT REFERENCE MONUMENT (IF ANY).
9. S = 160' PERMANENT REFERENCE MONUMENT (IF ANY).
10. S = 160' PERMANENT REFERENCE MONUMENT (IF ANY).
11. S = 160' PERMANENT REFERENCE MONUMENT (IF ANY).
12. C.C. = CIRCULAR CORNER MONUMENT.
13. C.C. = CIRCULAR CORNER MONUMENT.
14. C.C. = CIRCULAR CORNER MONUMENT.
15. C.C. = CIRCULAR CORNER MONUMENT.
16. C.C. = CIRCULAR CORNER MONUMENT.
17. C.C. = CIRCULAR CORNER MONUMENT.
18. C.C. = CIRCULAR CORNER MONUMENT.
19. C.C. = CIRCULAR CORNER MONUMENT.
20. C.C. = CIRCULAR CORNER MONUMENT.
21. C.C. = CIRCULAR CORNER MONUMENT.
22. C.C. = CIRCULAR CORNER MONUMENT.
23. C.C. = CIRCULAR CORNER MONUMENT.
24. C.C. = CIRCULAR CORNER MONUMENT.
25. C.C. = CIRCULAR CORNER MONUMENT.
26. C.C. = CIRCULAR CORNER MONUMENT.
27. C.C. = CIRCULAR CORNER MONUMENT.
28. C.C. = CIRCULAR CORNER MONUMENT.
29. C.C. = CIRCULAR CORNER MONUMENT.
30. C.C. = CIRCULAR CORNER MONUMENT.
31. C.C. = CIRCULAR CORNER MONUMENT.
32. C.C. = CIRCULAR CORNER MONUMENT.
33. C.C. = CIRCULAR CORNER MONUMENT.
34. C.C. = CIRCULAR CORNER MONUMENT.
35. C.C. = CIRCULAR CORNER MONUMENT.
36. C.C. = CIRCULAR CORNER MONUMENT.
37. C.C. = CIRCULAR CORNER MONUMENT.
38. C.C. = CIRCULAR CORNER MONUMENT.
39. C.C. = CIRCULAR CORNER MONUMENT.
40. C.C. = CIRCULAR CORNER MONUMENT.
41. C.C. = CIRCULAR CORNER MONUMENT.
42. C.C. = CIRCULAR CORNER MONUMENT.
43. C.C. = CIRCULAR CORNER MONUMENT.
44. C.C. = CIRCULAR CORNER MONUMENT.
45. C.C. = CIRCULAR CORNER MONUMENT.
46. C.C. = CIRCULAR CORNER MONUMENT.
47. C.C. = CIRCULAR CORNER MONUMENT.
48. C.C. = CIRCULAR CORNER MONUMENT.
49. C.C. = CIRCULAR CORNER MONUMENT.
50. C.C. = CIRCULAR CORNER MONUMENT.
51. C.C. = CIRCULAR CORNER MONUMENT.
52. C.C. = CIRCULAR CORNER MONUMENT.
53. C.C. = CIRCULAR CORNER MONUMENT.
54. C.C. = CIRCULAR CORNER MONUMENT.
55. C.C. = CIRCULAR CORNER MONUMENT.
56. C.C. = CIRCULAR CORNER MONUMENT.
57. C.C. = CIRCULAR CORNER MONUMENT.
58. C.C. = CIRCULAR CORNER MONUMENT.
59. C.C. = CIRCULAR CORNER MONUMENT.
60. C.C. = CIRCULAR CORNER MONUMENT.
61. C.C. = CIRCULAR CORNER MONUMENT.
62. C.C. = CIRCULAR CORNER MONUMENT.
63. C.C. = CIRCULAR CORNER MONUMENT.
64. C.C. = CIRCULAR CORNER MONUMENT.
65. C.C. = CIRCULAR CORNER MONUMENT.
66. C.C. = CIRCULAR CORNER MONUMENT.
67. C.C. = CIRCULAR CORNER MONUMENT.
68. C.C. = CIRCULAR CORNER MONUMENT.
69. C.C. = CIRCULAR CORNER MONUMENT.
70. C.C. = CIRCULAR CORNER MONUMENT.
71. C.C. = CIRCULAR CORNER MONUMENT.
72. C.C. = CIRCULAR CORNER MONUMENT.
73. C.C. = CIRCULAR CORNER MONUMENT.
74. C.C. = CIRCULAR CORNER MONUMENT.
75. C.C. = CIRCULAR CORNER MONUMENT.
76. C.C. = CIRCULAR CORNER MONUMENT.
77. C.C. = CIRCULAR CORNER MONUMENT.
78. C.C. = CIRCULAR CORNER MONUMENT.
79. C.C. = CIRCULAR CORNER MONUMENT.
80. C.C. = CIRCULAR CORNER MONUMENT.
81. C.C. = CIRCULAR CORNER MONUMENT.
82. C.C. = CIRCULAR CORNER MONUMENT.
83. C.C. = CIRCULAR CORNER MONUMENT.
84. C.C. = CIRCULAR CORNER MONUMENT.
85. C.C. = CIRCULAR CORNER MONUMENT.
86. C.C. = CIRCULAR CORNER MONUMENT.
87. C.C. = CIRCULAR CORNER MONUMENT.
88. C.C. = CIRCULAR CORNER MONUMENT.
89. C.C. = CIRCULAR CORNER MONUMENT.
90. C.C. = CIRCULAR CORNER MONUMENT.
91. C.C. = CIRCULAR CORNER MONUMENT.
92. C.C. = CIRCULAR CORNER MONUMENT.
93. C.C. = CIRCULAR CORNER MONUMENT.
94. C.C. = CIRCULAR CORNER MONUMENT.
95. C.C. = CIRCULAR CORNER MONUMENT.
96. C.C. = CIRCULAR CORNER MONUMENT.
97. C.C. = CIRCULAR CORNER MONUMENT.
98. C.C. = CIRCULAR CORNER MONUMENT.
99. C.C. = CIRCULAR CORNER MONUMENT.
100. C.C. = CIRCULAR CORNER MONUMENT.

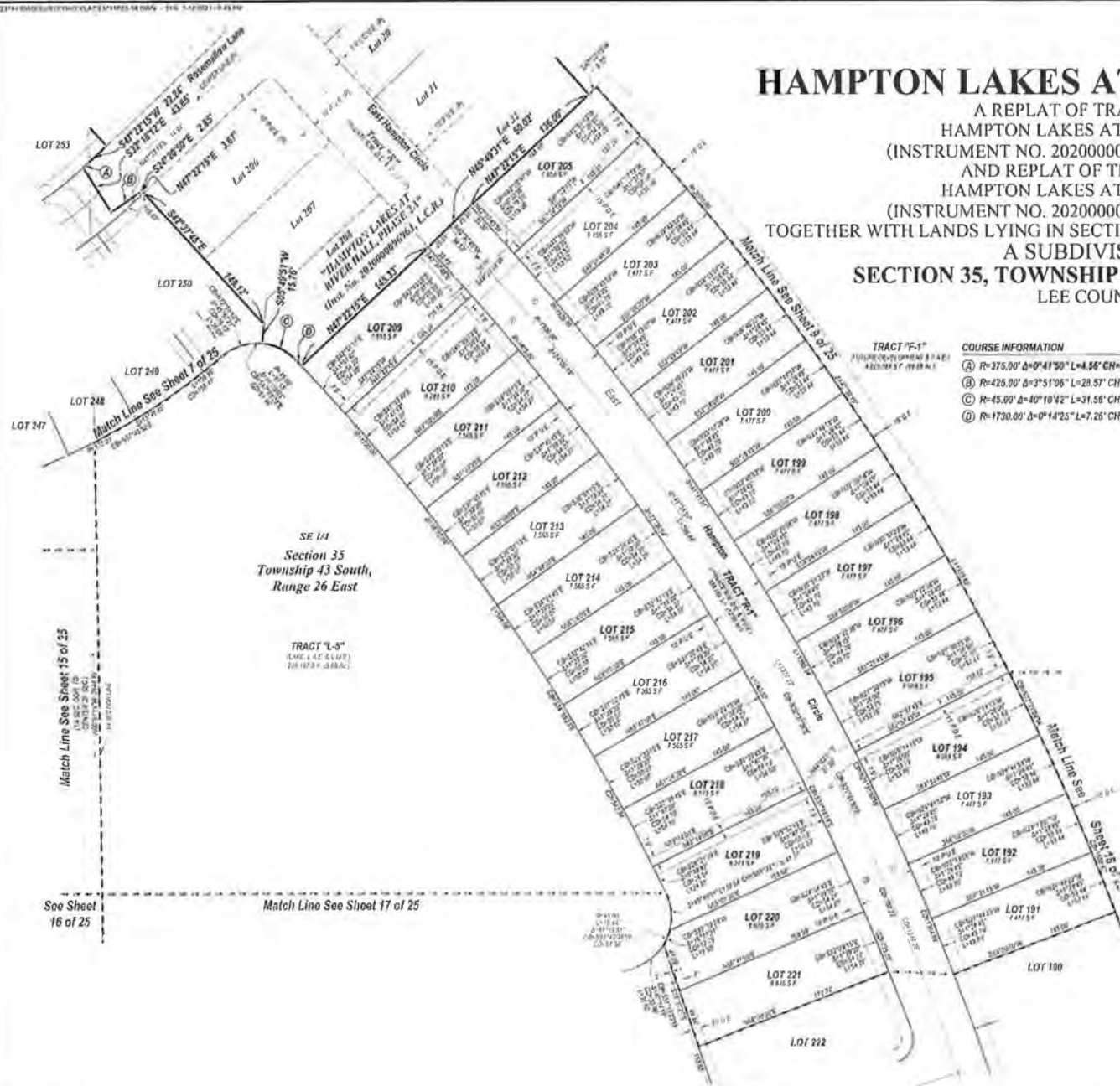
THIS INSTRUMENT REPRESENTS
THE WORK OF
Barraco
and Associates, Inc.
CIVIL ENGINEERS - LAND SURVEYORS - LAND PLANNERS
2071 N. W. 11th Ave., Suite 100, Fort Lauderdale, FL 33304
PHONE: (954) 541-1111 FAX: (954) 541-1111
FLORIDA CERTIFICATE OF SURVEYING
BARRACO AND ASSOCIATES, INC.

INSTRUMENT NUMBER 2020000035440

SHEET 8 OF 25

HAMPTON LAKES AT RIVER HALL SOUTH

A REPLAT OF TRACTS "F-1" AND "F-2",
HAMPTON LAKES AT RIVER HALL, PHASE 1A,
(INSTRUMENT NO. 2020000097130, LEE COUNTY RECORDS)
AND REPLAT OF TRACTS "F-1" AND "F-2",
HAMPTON LAKES AT RIVER HALL, PHASE 2A,
(INSTRUMENT NO. 2020000096963, LEE COUNTY RECORDS)
TOGETHER WITH LANDS LYING IN SECTION 35, TOWNSHIP 43 SOUTH, RANGE 26 EAST,
A SUBDIVISION LYING IN
SECTION 35, TOWNSHIP 43 SOUTH, RANGE 26 EAST,
LEE COUNTY, FLORIDA



TRACT "F-1"
FUTURE DEVELOPMENT 8.5 AC
8.5 AC (21.57' x 100' x 1.1')

COURSE INFORMATION

- (A) R=375.00' Δ=0°41'30" L=4.56' CH=547'43'10" W 4.56'
- (B) R=425.00' Δ=3°51'06" L=28.57' CH=555'45'15" E 26.56'
- (C) R=45.00' Δ=40°10'42" L=31.56' CH=564'04'48" E 30.91'
- (D) R=1730.00' Δ=0°14'25" L=7.26' CH=543'52'15" E 7.26'



NOTES

1. ALL DIMENSIONS (UNLESS OTHERWISE NOTED) ARE IN FEET AND DECIMALS THEREOF.
2. ALL DIMENSIONS AND LOCATIONS ARE SHOWN AS THEY EXIST.
3. ALL DIMENSIONS AND LOCATIONS ARE SHOWN AS THEY EXIST.
4. ALL DIMENSIONS AND LOCATIONS ARE SHOWN AS THEY EXIST.
5. ALL DIMENSIONS AND LOCATIONS ARE SHOWN AS THEY EXIST.
6. ALL DIMENSIONS AND LOCATIONS ARE SHOWN AS THEY EXIST.
7. ALL DIMENSIONS AND LOCATIONS ARE SHOWN AS THEY EXIST.
8. ALL DIMENSIONS AND LOCATIONS ARE SHOWN AS THEY EXIST.
9. ALL DIMENSIONS AND LOCATIONS ARE SHOWN AS THEY EXIST.
10. ALL DIMENSIONS AND LOCATIONS ARE SHOWN AS THEY EXIST.
11. ALL DIMENSIONS AND LOCATIONS ARE SHOWN AS THEY EXIST.
12. ALL DIMENSIONS AND LOCATIONS ARE SHOWN AS THEY EXIST.
13. ALL DIMENSIONS AND LOCATIONS ARE SHOWN AS THEY EXIST.
14. ALL DIMENSIONS AND LOCATIONS ARE SHOWN AS THEY EXIST.
15. ALL DIMENSIONS AND LOCATIONS ARE SHOWN AS THEY EXIST.
16. ALL DIMENSIONS AND LOCATIONS ARE SHOWN AS THEY EXIST.
17. ALL DIMENSIONS AND LOCATIONS ARE SHOWN AS THEY EXIST.
18. ALL DIMENSIONS AND LOCATIONS ARE SHOWN AS THEY EXIST.
19. ALL DIMENSIONS AND LOCATIONS ARE SHOWN AS THEY EXIST.
20. ALL DIMENSIONS AND LOCATIONS ARE SHOWN AS THEY EXIST.
21. ALL DIMENSIONS AND LOCATIONS ARE SHOWN AS THEY EXIST.
22. ALL DIMENSIONS AND LOCATIONS ARE SHOWN AS THEY EXIST.
23. ALL DIMENSIONS AND LOCATIONS ARE SHOWN AS THEY EXIST.
24. ALL DIMENSIONS AND LOCATIONS ARE SHOWN AS THEY EXIST.
25. ALL DIMENSIONS AND LOCATIONS ARE SHOWN AS THEY EXIST.

THIS INSTRUMENT PREPARED BY
BARRACCO
CIVIL ENGINEERING - LAND SURVEYING - LAND PLANNING
201 N. W. 10th Ave., Suite 100, Fort Myers, FL 33901
PHONE (239) 461-5178 - WWW.BARRACCO.COM - FAX (239) 461-5179
FLORIDA CERTIFICATE OF AUTHORIZATION
ENGINEERING: 1990, SURVEYING: 1990

A REPLAT OF TRACTS "F-1" AND "F-2",
HAMPTON LAKES AT RIVER HALL, PHASE 1A,
(INSTRUMENT NO. 2029000097130, LEE COUNTY RECORDS)

HAMPTON LAKES AT RIVER HALL, PHASE 2A,

TOGETHER WITH LANDS LYING IN SECTION 35, TOWNSHIP 43 SOUTH, RANGE 26 EAST,

A SUBDIVISION LYING IN
SECTION 35, TOWNSHIP 43 SOUTH, RANGE 26 EAST,
LEE COUNTY, FLORIDA

"RIVER HALL
COUNTRY CLUB, PHASE TWO"
(Inst. No. 2006000109514, I.C.R.)



NOTES

- 1 ALL SURVIVORS SHOWN IN THESE MODELS WERE DEPT
 2 BEARINGS AND COORDINATES SHOWN ARE STATE PLACED CHINA
 3 SET OF TWO POINTS (NOT JUST ADJACENT) AND ARE
 4 BEING USED BASED ON THE ADJUSTING OF THE SOUTHWEST
 5 QUARTER (40' 00" SEC 20' 00" TO BEAR 53° 51' W
 6 ALL LINES ARE INITIAL, LINE GROWTH INDICATED
 7 BEING USED BASED ON THE ADJUSTING OF THE SOUTHWEST
 8 QUARTER (40' 00" SEC 20' 00" TO BEAR 53° 51' W
 9 SET BEARING REFERENCE (HORIZONTAL) IN
 10 TURNED (HORIZONTAL) IN (HORIZONTAL) IN
 11 SET BEARING REFERENCE (HORIZONTAL) IN
 12 SET BEARING REFERENCE (HORIZONTAL) IN
 13 SET BEARING REFERENCE (HORIZONTAL) IN
 14 SET BEARING REFERENCE (HORIZONTAL) IN
 15 SET BEARING REFERENCE (HORIZONTAL) IN
 16 SET BEARING REFERENCE (HORIZONTAL) IN
 17 SET BEARING REFERENCE (HORIZONTAL) IN
 18 SET BEARING REFERENCE (HORIZONTAL) IN
 19 SET BEARING REFERENCE (HORIZONTAL) IN
 20 SET BEARING REFERENCE (HORIZONTAL) IN
 21 SET BEARING REFERENCE (HORIZONTAL) IN
 22 SET BEARING REFERENCE (HORIZONTAL) IN
 23 SET BEARING REFERENCE (HORIZONTAL) IN
 24 SET BEARING REFERENCE (HORIZONTAL) IN
 25 SET BEARING REFERENCE (HORIZONTAL) IN
 26 SET BEARING REFERENCE (HORIZONTAL) IN
 27 SET BEARING REFERENCE (HORIZONTAL) IN
 28 SET BEARING REFERENCE (HORIZONTAL) IN
 29 SET BEARING REFERENCE (HORIZONTAL) IN
 30 SET BEARING REFERENCE (HORIZONTAL) IN
 31 SET BEARING REFERENCE (HORIZONTAL) IN
 32 SET BEARING REFERENCE (HORIZONTAL) IN
 33 SET BEARING REFERENCE (HORIZONTAL) IN
 34 SET BEARING REFERENCE (HORIZONTAL) IN
 35 SET BEARING REFERENCE (HORIZONTAL) IN
 36 SET BEARING REFERENCE (HORIZONTAL) IN
 37 SET BEARING REFERENCE (HORIZONTAL) IN
 38 SET BEARING REFERENCE (HORIZONTAL) IN
 39 SET BEARING REFERENCE (HORIZONTAL) IN
 40 SET BEARING REFERENCE (HORIZONTAL) IN
 41 SET BEARING REFERENCE (HORIZONTAL) IN
 42 SET BEARING REFERENCE (HORIZONTAL) IN
 43 SET BEARING REFERENCE (HORIZONTAL) IN
 44 SET BEARING REFERENCE (HORIZONTAL) IN
 45 SET BEARING REFERENCE (HORIZONTAL) IN
 46 SET BEARING REFERENCE (HORIZONTAL) IN
 47 SET BEARING REFERENCE (HORIZONTAL) IN
 48 SET BEARING REFERENCE (HORIZONTAL) IN
 49 SET BEARING REFERENCE (HORIZONTAL) IN
 50 SET BEARING REFERENCE (HORIZONTAL) IN
 51 SET BEARING REFERENCE (HORIZONTAL) IN
 52 SET BEARING REFERENCE (HORIZONTAL) IN
 53 SET BEARING REFERENCE (HORIZONTAL) IN
 54 SET BEARING REFERENCE (HORIZONTAL) IN
 55 SET BEARING REFERENCE (HORIZONTAL) IN
 56 SET BEARING REFERENCE (HORIZONTAL) IN
 57 SET BEARING REFERENCE (HORIZONTAL) IN
 58 SET BEARING REFERENCE (HORIZONTAL) IN
 59 SET BEARING REFERENCE (HORIZONTAL) IN
 60 SET BEARING REFERENCE (HORIZONTAL) IN
 61 SET BEARING REFERENCE (HORIZONTAL) IN
 62 SET BEARING REFERENCE (HORIZONTAL) IN
 63 SET BEARING REFERENCE (HORIZONTAL) IN
 64 SET BEARING REFERENCE (HORIZONTAL) IN
 65 SET BEARING REFERENCE (HORIZONTAL) IN
 66 SET BEARING REFERENCE (HORIZONTAL) IN
 67 SET BEARING REFERENCE (HORIZONTAL) IN
 68 SET BEARING REFERENCE (HORIZONTAL) IN
 69 SET BEARING REFERENCE (HORIZONTAL) IN
 70 SET BEARING REFERENCE (HORIZONTAL) IN
 71 SET BEARING REFERENCE (HORIZONTAL) IN
 72 SET BEARING REFERENCE (HORIZONTAL) IN
 73 SET BEARING REFERENCE (HORIZONTAL) IN
 74 SET BEARING REFERENCE (HORIZONTAL) IN
 75 SET BEARING REFERENCE (HORIZONTAL) IN
 76 SET BEARING REFERENCE (HORIZONTAL) IN
 77 SET BEARING REFERENCE (HORIZONTAL) IN
 78 SET BEARING REFERENCE (HORIZONTAL) IN
 79 SET BEARING REFERENCE (HORIZONTAL) IN
 80 SET BEARING REFERENCE (HORIZONTAL) IN
 81 SET BEARING REFERENCE (HORIZONTAL) IN
 82 SET BEARING REFERENCE (HORIZONTAL) IN
 83 SET BEARING REFERENCE (HORIZONTAL) IN
 84 SET BEARING REFERENCE (HORIZONTAL) IN
 85 SET BEARING REFERENCE (HORIZONTAL) IN
 86 SET BEARING REFERENCE (HORIZONTAL) IN
 87 SET BEARING REFERENCE (HORIZONTAL) IN
 88 SET BEARING REFERENCE (HORIZONTAL) IN
 89 SET BEARING REFERENCE (HORIZONTAL) IN
 90 SET BEARING REFERENCE (HORIZONTAL) IN
 91 SET BEARING REFERENCE (HORIZONTAL) IN
 92 SET BEARING REFERENCE (HORIZONTAL) IN
 93 SET BEARING REFERENCE (HORIZONTAL) IN
 94 SET BEARING REFERENCE (HORIZONTAL) IN
 95 SET BEARING REFERENCE (HORIZONTAL) IN
 96 SET BEARING REFERENCE (HORIZONTAL) IN
 97 SET BEARING REFERENCE (HORIZONTAL) IN
 98 SET BEARING REFERENCE (HORIZONTAL) IN
 99 SET BEARING REFERENCE (HORIZONTAL) IN
 100 SET BEARING REFERENCE (HORIZONTAL) IN

THIS INSTRUMENT PREPARED BY:

SCOTT A. WHEELER P.D.M.
Barraco

[illegible]

DOI:10.1002/PLT.70023-00025

HAMPTON LAKES AT RIVER HALL SOUTH

A REPLAT OF TRACTS "F-1" AND "F-2",
HAMPTON LAKES AT RIVER HALL, PHASE 1A,
(INSTRUMENT NO. 2020000097130, LEE COUNTY RECORDS)
AND REPLAT OF TRACTS "F-1" AND "F-2",
HAMPTON LAKES AT RIVER HALL, PHASE 2A,
(INSTRUMENT NO. 2020000096963, LEE COUNTY RECORDS)
TOGETHER WITH LANDS LYING IN SECTION 35, TOWNSHIP 43 SOUTH, RANGE 26 EAST,
A SUBDIVISION LYING IN
SECTION 35, TOWNSHIP 43 SOUTH, RANGE 26 EAST,
LEE COUNTY, FLORIDA



NOTES

- 1 ALL OTHERS ARE BROWN AND DRY AND TECHNICAL PAGE 2
 2 BERMES AND CORNFIELD IN FRONT AND BACK FRANK FRANK
 3 FIRST LINE INAGNATES ARE TOP DRAINAGE AND ARE ARE
 4 BASED ON THE ARE IN AGNATES AND SOLUTION OF THE SOUTHWEST
 5 CORN 1% OF SECTION 15 TO BE AT 15% 15%
 6 ALL LINES ARE ARE AND LINES OTHERWISE NOTED
 7 HYDROLOGICAL AND FRACT CORN SHALL BE IN ACCORDANCE
 8 WITH CORN 1% OF SECTION 15 TO BE AT 15% 15%
 9 10 11 12 13 14 15 16 17 18 19 20 21 22 23 24 25 26 27 28 29 30 31 32 33 34 35 36 37 38 39 40 41 42 43 44 45 46 47 48 49 50 51 52 53 54 55 56 57 58 59 60 61 62 63 64 65 66 67 68 69 70 71 72 73 74 75 76 77 78 79 80 81 82 83 84 85 86 87 88 89 90 91 92 93 94 95 96 97 98 99 100
 101 102 103 104 105 106 107 108 109 110 111 112 113 114 115 116 117 118 119 120 121 122 123 124 125 126 127 128 129 130 131 132 133 134 135 136 137 138 139 140 141 142 143 144 145 146 147 148 149 150 151 152 153 154 155 156 157 158 159 160 161 162 163 164 165 166 167 168 169 170 171 172 173 174 175 176 177 178 179 180 181 182 183 184 185 186 187 188 189 190 191 192 193 194 195 196 197 198 199 200
 201 202 203 204 205 206 207 208 209 210 211 212 213 214 215 216 217 218 219 220 221 222 223 224 225 226 227 228 229 230 231 232 233 234 235 236 237 238 239 240 241 242 243 244 245 246 247 248 249 250 251 252 253 254 255 256 257 258 259 260 261 262 263 264 265 266 267 268 269 270 271 272 273 274 275 276 277 278 279 280 281 282 283 284 285 286 287 288 289 290 291 292 293 294 295 296 297 298 299 300
 301 302 303 304 305 306 307 308 309 310 311 312 313 314 315 316 317 318 319 320 321 322 323 324 325 326 327 328 329 330 331 332 333 334 335 336 337 338 339 340 341 342 343 344 345 346 347 348 349 350 351 352 353 354 355 356 357 358 359 360 361 362 363 364 365 366 367 368 369 370 371 372 373 374 375 376 377 378 379 380 381 382 383 384 385 386 387 388 389 390 391 392 393 394 395 396 397 398 399 400
 401 402 403 404 405 406 407 408 409 410 411 412 413 414 415 416 417 418 419 420 421 422 423 424 425 426 427 428 429 430 431 432 433 434 435 436 437 438 439 440 441 442 443 444 445 446 447 448 449 450 451 452 453 454 455 456 457 458 459 460 461 462 463 464 465 466 467 468 469 470 471 472 473 474 475 476 477 478 479 480 481 482 483 484 485 486 487 488 489 490 491 492 493 494 495 496 497 498 499 500
 501 502 503 504 505 506 507 508 509 510 511 512 513 514 515 516 517 518 519 520 521 522 523 524 525 526 527 528 529 530 531 532 533 534 535 536 537 538 539 540 541 542 543 544 545 546 547 548 549 550 551 552 553 554 555 556 557 558 559 560 561 562 563 564 565 566 567 568 569 570 571 572 573 574 575 576 577 578 579 580 581 582 583 584 585 586 587 588 589 590 591 592 593 594 595 596 597 598 599 600
 601 602 603 604 605 606 607 608 609 610 611 612 613 614 615 616 617 618 619 620 621 622 623 624 625 626 627 628 629 630 631 632 633 634 635 636 637 638 639 640 641 642 643 644 645 646 647 648 649 650 651 652 653 654 655 656 657 658 659 660 661 662 663 664 665 666 667 668 669 670 671 672 673 674 675 676 677 678 679 680 681 682 683 684 685 686 687 688 689 690 691 692 693 694 695 696 697 698 699 700
 701 702 703 704 705 706 707 708 709 710 711 712 713 714 715 716 717 718 719 720 721 722 723 724 725 726 727 728 729 730 731 732 733 734 735 736 737 738 739 740 741 742 743 744 745 746 747 748 749 750 751 752 753 754 755 756 757 758 759 760 761 762 763 764 765 766 767 768 769 770 771 772 773 774 775 776 777 778 779 780 781 782 783 784 785 786 787 788 789 790 791 792 793 794 795 796 797 798 799 800
 801 802 803 804 805 806 807 808 809 810 811 812 813 814 815 816 817 818 819 820 821 822 823 824 825 826 827 828 829 830 831 832 833 834 835 836 837 838 839 840 841 842 843 844 845 846 847 848 849 850 851 852 853 854 855 856 857 858 859 860 861 862 863 864 865 866 867 868 869 870 871 872 873 874 875 876 877 878 879 880 881 882 883 884 885 886 887 888 889 890 891 892 893 894 895 896 897 898 899 900
 901 902 903 904 905 906 907 908 909 910 911 912 913 914 915 916 917 918 919 920 921 922 923 924 925 926 927 928 929 930 931 932 933 934 935 936 937 938 939 940 941 942 943 944 945 946 947 948 949 950 951 952 953 954 955 956 957 958 959 960 961 962 963 964 965 966 967 968 969 970 971 972 973 974 975 976 977 978 979 980 981 982 983 984 985 986 987 988 989 990 991 992 993 994 995 996 997 998 999 10



TIME INSTRUMENT PREPARED BY
SCOTT A. WHEELER P.E.M.

Barraco
and Associates, Inc.

ENGINEERING AND SURVEYING - LAND SURVEYING
INDEPENDENCE, OREGON 97135 • (503) 251-2244
FORT WEAVER, ILLINOIS 61830
(708) 211-2244 FAX (708) 211-2248
ELECTRONIC CERTIFICATES OF AUTHORIZATION
ENGINEERING FIRM - SURVEYING LICENSE

1/2"=100' SURVEYING PLAT MAP OF 14 000' - 1/2" = 100' - 1/2" = 100'

HAMPTON LAKES AT RIVER HALL SOUTH

A REPLAT OF TRACTS "F-1" AND "F-2",
HAMPTON LAKES AT RIVER HALL, PHASE 1A,
(INSTRUMENT NO. 2020000097130, LEE COUNTY RECORDS)
AND REPLAT OF TRACTS "F-1" AND "F-2",
HAMPTON LAKES AT RIVER HALL, PHASE 2A,
(INSTRUMENT NO. 2020000096963, LEE COUNTY RECORDS)
TOGETHER WITH LANDS LYING IN SECTION 35, TOWNSHIP 43 SOUTH, RANGE 26 EAST,
A SUBDIVISION LYING IN
SECTION 35, TOWNSHIP 43 SOUTH, RANGE 26 EAST,
LEE COUNTY, FLORIDA

INSTRUMENT NUMBER 2024000035440

SHEET 13 OF 25



NOTES

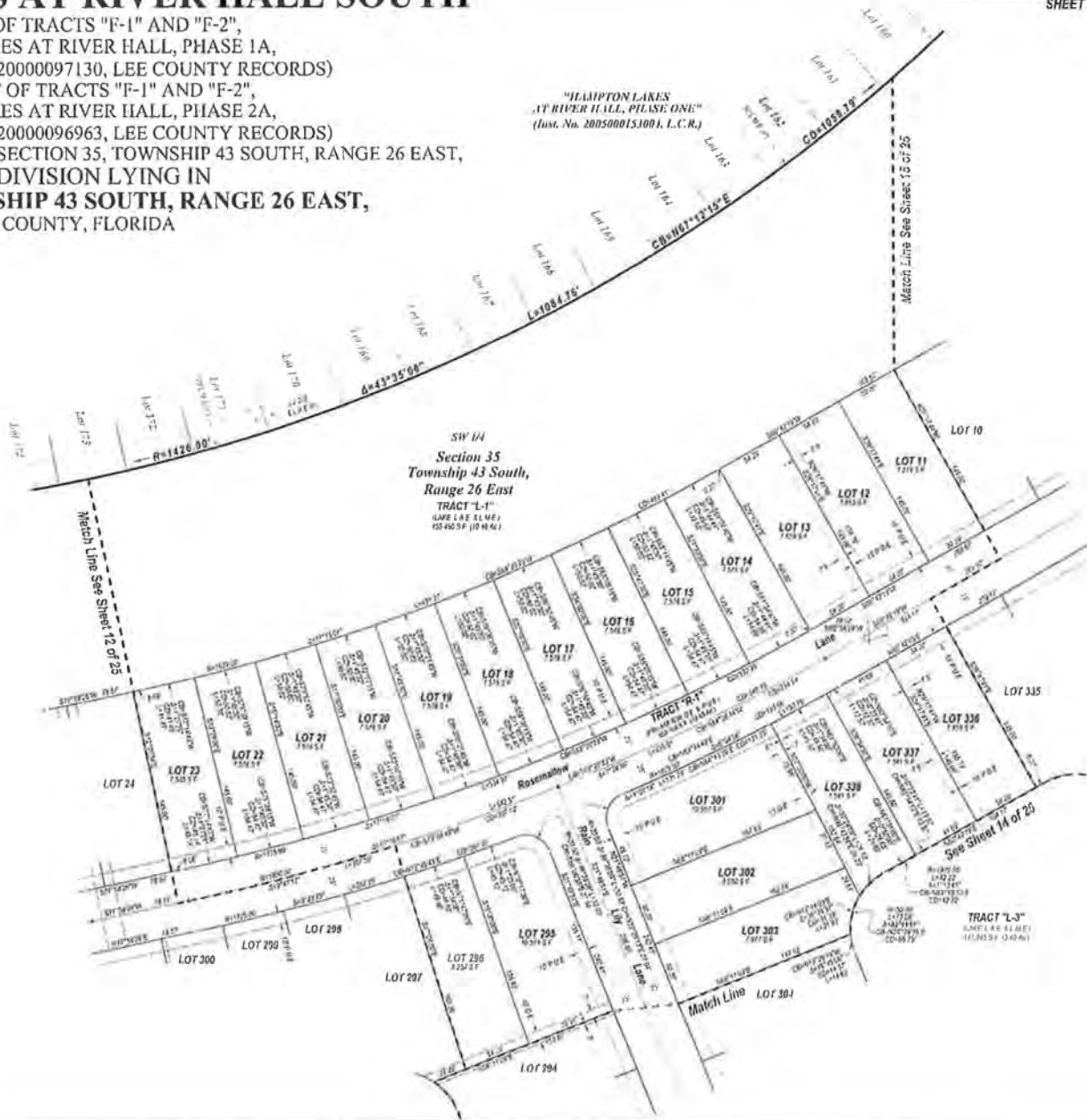
1. ALL DIMENSIONS SHOWN ARE IN FEET AND DECIMALS THEREOF.
2. ALL DIMENSIONS SHOWN ARE IN FEET AND DECIMALS THEREOF.
3. ALL DIMENSIONS SHOWN ARE IN FEET AND DECIMALS THEREOF.
4. ALL DIMENSIONS SHOWN ARE IN FEET AND DECIMALS THEREOF.
5. ALL DIMENSIONS SHOWN ARE IN FEET AND DECIMALS THEREOF.
6. ALL DIMENSIONS SHOWN ARE IN FEET AND DECIMALS THEREOF.
7. ALL DIMENSIONS SHOWN ARE IN FEET AND DECIMALS THEREOF.
8. ALL DIMENSIONS SHOWN ARE IN FEET AND DECIMALS THEREOF.
9. ALL DIMENSIONS SHOWN ARE IN FEET AND DECIMALS THEREOF.
10. ALL DIMENSIONS SHOWN ARE IN FEET AND DECIMALS THEREOF.
11. ALL DIMENSIONS SHOWN ARE IN FEET AND DECIMALS THEREOF.
12. ALL DIMENSIONS SHOWN ARE IN FEET AND DECIMALS THEREOF.
13. ALL DIMENSIONS SHOWN ARE IN FEET AND DECIMALS THEREOF.
14. ALL DIMENSIONS SHOWN ARE IN FEET AND DECIMALS THEREOF.
15. ALL DIMENSIONS SHOWN ARE IN FEET AND DECIMALS THEREOF.
16. ALL DIMENSIONS SHOWN ARE IN FEET AND DECIMALS THEREOF.
17. ALL DIMENSIONS SHOWN ARE IN FEET AND DECIMALS THEREOF.
18. ALL DIMENSIONS SHOWN ARE IN FEET AND DECIMALS THEREOF.
19. ALL DIMENSIONS SHOWN ARE IN FEET AND DECIMALS THEREOF.
20. ALL DIMENSIONS SHOWN ARE IN FEET AND DECIMALS THEREOF.
21. ALL DIMENSIONS SHOWN ARE IN FEET AND DECIMALS THEREOF.
22. ALL DIMENSIONS SHOWN ARE IN FEET AND DECIMALS THEREOF.
23. ALL DIMENSIONS SHOWN ARE IN FEET AND DECIMALS THEREOF.
24. ALL DIMENSIONS SHOWN ARE IN FEET AND DECIMALS THEREOF.
25. ALL DIMENSIONS SHOWN ARE IN FEET AND DECIMALS THEREOF.
26. ALL DIMENSIONS SHOWN ARE IN FEET AND DECIMALS THEREOF.
27. ALL DIMENSIONS SHOWN ARE IN FEET AND DECIMALS THEREOF.
28. ALL DIMENSIONS SHOWN ARE IN FEET AND DECIMALS THEREOF.
29. ALL DIMENSIONS SHOWN ARE IN FEET AND DECIMALS THEREOF.
30. ALL DIMENSIONS SHOWN ARE IN FEET AND DECIMALS THEREOF.
31. ALL DIMENSIONS SHOWN ARE IN FEET AND DECIMALS THEREOF.
32. ALL DIMENSIONS SHOWN ARE IN FEET AND DECIMALS THEREOF.
33. ALL DIMENSIONS SHOWN ARE IN FEET AND DECIMALS THEREOF.
34. ALL DIMENSIONS SHOWN ARE IN FEET AND DECIMALS THEREOF.
35. ALL DIMENSIONS SHOWN ARE IN FEET AND DECIMALS THEREOF.
36. ALL DIMENSIONS SHOWN ARE IN FEET AND DECIMALS THEREOF.
37. ALL DIMENSIONS SHOWN ARE IN FEET AND DECIMALS THEREOF.
38. ALL DIMENSIONS SHOWN ARE IN FEET AND DECIMALS THEREOF.
39. ALL DIMENSIONS SHOWN ARE IN FEET AND DECIMALS THEREOF.
40. ALL DIMENSIONS SHOWN ARE IN FEET AND DECIMALS THEREOF.
41. ALL DIMENSIONS SHOWN ARE IN FEET AND DECIMALS THEREOF.
42. ALL DIMENSIONS SHOWN ARE IN FEET AND DECIMALS THEREOF.
43. ALL DIMENSIONS SHOWN ARE IN FEET AND DECIMALS THEREOF.
44. ALL DIMENSIONS SHOWN ARE IN FEET AND DECIMALS THEREOF.
45. ALL DIMENSIONS SHOWN ARE IN FEET AND DECIMALS THEREOF.
46. ALL DIMENSIONS SHOWN ARE IN FEET AND DECIMALS THEREOF.
47. ALL DIMENSIONS SHOWN ARE IN FEET AND DECIMALS THEREOF.
48. ALL DIMENSIONS SHOWN ARE IN FEET AND DECIMALS THEREOF.
49. ALL DIMENSIONS SHOWN ARE IN FEET AND DECIMALS THEREOF.
50. ALL DIMENSIONS SHOWN ARE IN FEET AND DECIMALS THEREOF.



THIS INSTRUMENT PREPARED BY

Barraco

and Associates, Inc.
SURVEYING, LAND SURVEYING, LAND PLANNING
2011 WASHINGTON BLVD. SUITE 100 DUNEDIN, FL 33511
PHONE (813) 481-1111 FAX (813) 481-1111
FLORIDA CERTIFICATE OF AUTHORIZATION
SURRENDERED FEB. 2012 - 100-0000000000



HAMPTON LAKES AT RIVER HALL SOUTH

A REPLAT OF TRACTS "F-1" AND "F-2", HAMPTON LAKES AT RIVER HALL, PHASE 1A,
(INSTRUMENT NO. 2020000097130, LEE COUNTY RECORDS)
AND REPLAT OF TRACTS "F-1" AND "F-2", HAMPTON LAKES AT RIVER HALL, PHASE 2A,
(INSTRUMENT NO. 2020000096963, LEE COUNTY RECORDS)
TOGETHER WITH LANDS LYING IN SECTION 35, TOWNSHIP 43 SOUTH, RANGE 26 EAST,
A SUBDIVISION LYING IN
SECTION 35, TOWNSHIP 43 SOUTH, RANGE 26 EAST,
LEE COUNTY, FLORIDA

INSTRUMENT NUMBER 202000035440

SHEET 14 OF 25

THIS INSTRUMENT PREPARED BY:
SCOTT A. WHEELER P.E.

Barraco

6700 W. WINDY LAKE, INC.
CHILDS BROTHERS, LAND SURVEYING, LAND PLANNING
2071 W. WINDY LAKE, SUITE 100, P.O. BOX 1000
FORT WORTH, TEXAS 76101-1000
PHONE: 817.451.1100 FAX: 817.451.1101
FLORIDA CERTIFICATE OF AUTHORIZATION
EX-125410-1000 SURVEY F-14-000

NOTES

1. ALL DIMENSIONS SHOWN ARE IN FEET AND DECIMAL THEREOF.
2. ALL SURVEY AND COORDINATE DATA SHOWN ARE STATE PLANE FLORIDA NORTH ZONE HADLEY 1983 ADJUSTMENTS AND ARE BASED ON THE NAD 83 DATUM.
3. ALL LINES ARE SHOWN UNLESS OTHERWISE INDICATED.
4. WITHIN LOT AND TRACT CORNERS SHALL BE SET IN ACCORDANCE WITH CHAPTER 121, HART, FLORIDA STATUTES.
5. SET PERMANENT REFERENCE MONUMENT (P.R.M.)
6. STAKED LINES, UNLESS OTHERWISE NOTED.
7. SET PERMANENT CONTROL POINT (P.C.P.) STAKED LINES.
8. S. L. L. L.
9. S. L. L. L.
10. S. L. L. L.
11. S. L. L. L.
12. S. L. L. L.
13. S. L. L. L.
14. S. L. L. L.
15. S. L. L. L.
16. S. L. L. L.
17. S. L. L. L.
18. S. L. L. L.
19. S. L. L. L.
20. S. L. L. L.
21. S. L. L. L.
22. S. L. L. L.
23. S. L. L. L.
24. S. L. L. L.
25. S. L. L. L.
26. S. L. L. L.
27. S. L. L. L.
28. S. L. L. L.
29. S. L. L. L.
30. S. L. L. L.
31. S. L. L. L.
32. S. L. L. L.
33. S. L. L. L.
34. S. L. L. L.
35. S. L. L. L.
36. S. L. L. L.
37. S. L. L. L.
38. S. L. L. L.
39. S. L. L. L.
40. S. L. L. L.
41. S. L. L. L.
42. S. L. L. L.
43. S. L. L. L.
44. S. L. L. L.
45. S. L. L. L.
46. S. L. L. L.
47. S. L. L. L.
48. S. L. L. L.
49. S. L. L. L.
50. S. L. L. L.
51. S. L. L. L.
52. S. L. L. L.
53. S. L. L. L.
54. S. L. L. L.
55. S. L. L. L.
56. S. L. L. L.
57. S. L. L. L.
58. S. L. L. L.
59. S. L. L. L.
60. S. L. L. L.
61. S. L. L. L.
62. S. L. L. L.
63. S. L. L. L.
64. S. L. L. L.
65. S. L. L. L.
66. S. L. L. L.
67. S. L. L. L.
68. S. L. L. L.
69. S. L. L. L.
70. S. L. L. L.
71. S. L. L. L.
72. S. L. L. L.
73. S. L. L. L.
74. S. L. L. L.
75. S. L. L. L.
76. S. L. L. L.
77. S. L. L. L.
78. S. L. L. L.
79. S. L. L. L.
80. S. L. L. L.
81. S. L. L. L.
82. S. L. L. L.
83. S. L. L. L.
84. S. L. L. L.
85. S. L. L. L.
86. S. L. L. L.
87. S. L. L. L.
88. S. L. L. L.
89. S. L. L. L.
90. S. L. L. L.
91. S. L. L. L.
92. S. L. L. L.
93. S. L. L. L.
94. S. L. L. L.
95. S. L. L. L.
96. S. L. L. L.
97. S. L. L. L.
98. S. L. L. L.
99. S. L. L. L.
100. S. L. L. L.



202000035440-0001-14-170220-00025

HAMPTON LAKES AT RIVER HALL SOUTH

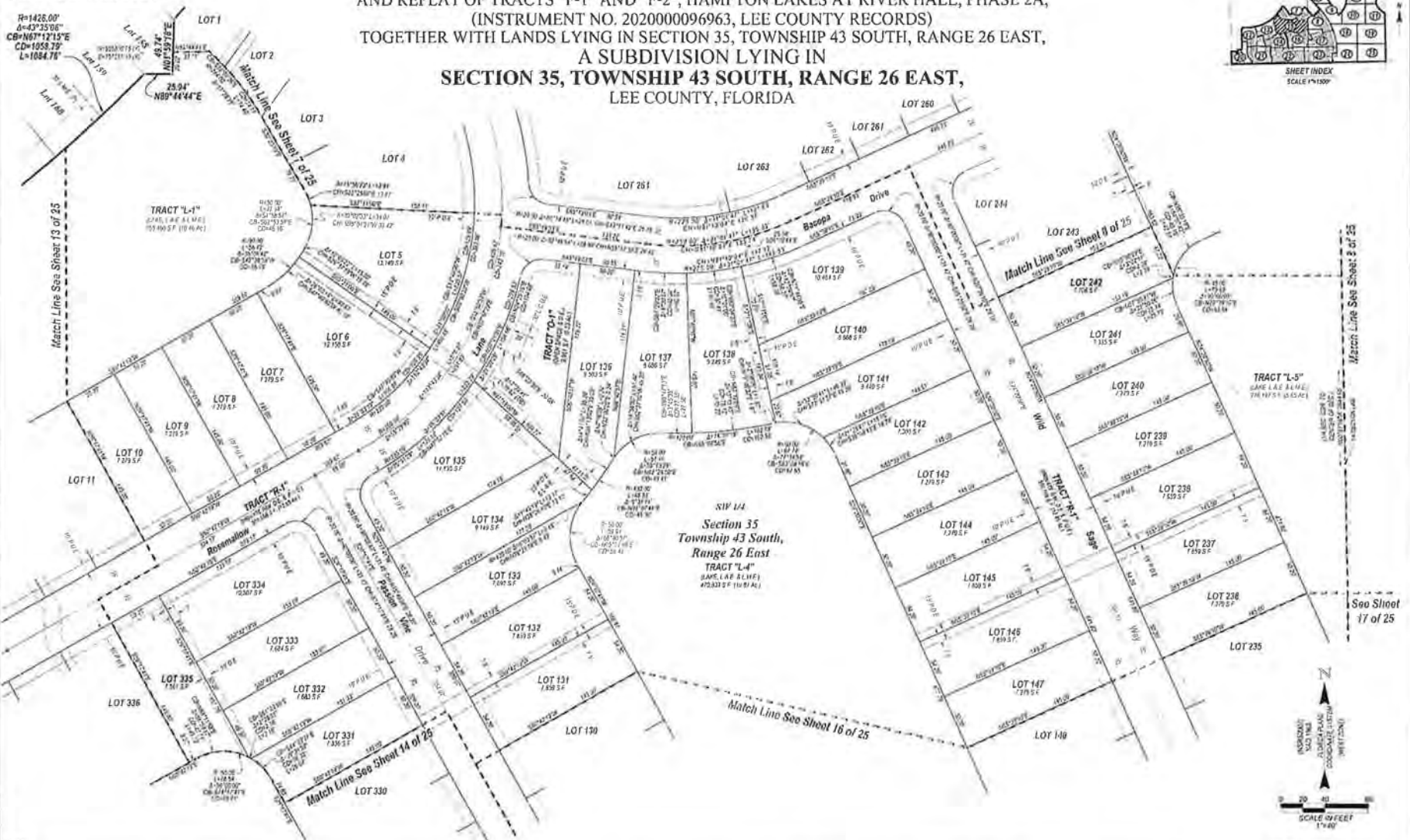
A REPLAT OF TRACTS "F-1" AND "F-2", HAMPTON LAKES AT RIVER HALL, PHASE 1A,
(INSTRUMENT NO. 2020000097130, LEE COUNTY RECORDS)
AND REPLAT OF TRACTS "F-1" AND "F-2", HAMPTON LAKES AT RIVER HALL, PHASE 2A,
(INSTRUMENT NO. 2020000096963, LEE COUNTY RECORDS)
TOGETHER WITH LANDS LYING IN SECTION 35, TOWNSHIP 43 SOUTH, RANGE 26 EAST,
A SUBDIVISION LYING IN
SECTION 35, TOWNSHIP 43 SOUTH, RANGE 26 EAST,
LEE COUNTY, FLORIDA

INSTRUMENT NUMBER 2020000035440

SHEET 15 OF 25



"HAMPTON LAKES
AT RIVER HALL, PHASE ONE"
(Inst. No. 2005000153004, L.C.R.)

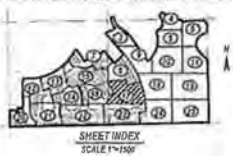


NOTES

1. ALL DIMENSIONS SHOWN ARE IN FEET AND DECIMALS THEREOF.
2. BEARINGS AND COORDINATES SHOWN ARE TO THE PLAIN FLORIDA
3. WEST ZONE NATIONAL GRID 2011 ADJUSTMENT AND ARE BASED ON THE AREAS BASED ON THE SOUTH LINE OF THE SOUTHWEST QUARTER (SW 1/4) OF SECTION 35 TO BEAR S45°14'10" W.
4. ALL LINES ARE MANUAL UNLESS OTHERWISE NOTICED.
5. (VERIFIED LOT AND TRACT CORNERS SHOWN BY SET IN ACCORDANCE WITH CHAPTER 172, FLORIDA STATUTES.
6. C/L = CENTER LINE
7. R = SET PERMANENT REFERENCE MONUMENT (P.R.M.)
8. BEARING (B) AND DISTANCE (D) SHOWN UNLESS OTHERWISE NOTICED.
9. SET PERMANENT REFERENCE MONUMENT (P.R.M.)
10. C/L = CENTER LINE
11. C/L = CENTER LINE
12. C/L = CENTER LINE
13. C/L = CENTER LINE
14. C/L = CENTER LINE
15. C/L = CENTER LINE
16. C/L = CENTER LINE
17. C/L = CENTER LINE
18. C/L = CENTER LINE
19. C/L = CENTER LINE
20. C/L = CENTER LINE
21. C/L = CENTER LINE
22. C/L = CENTER LINE
23. C/L = CENTER LINE
24. C/L = CENTER LINE
25. C/L = CENTER LINE
26. C/L = CENTER LINE
27. C/L = CENTER LINE
28. C/L = CENTER LINE
29. C/L = CENTER LINE
30. C/L = CENTER LINE
31. C/L = CENTER LINE
32. C/L = CENTER LINE
33. C/L = CENTER LINE
34. C/L = CENTER LINE
35. C/L = CENTER LINE
36. C/L = CENTER LINE
37. C/L = CENTER LINE
38. C/L = CENTER LINE
39. C/L = CENTER LINE
40. C/L = CENTER LINE
41. C/L = CENTER LINE
42. C/L = CENTER LINE
43. C/L = CENTER LINE
44. C/L = CENTER LINE
45. C/L = CENTER LINE
46. C/L = CENTER LINE
47. C/L = CENTER LINE
48. C/L = CENTER LINE
49. C/L = CENTER LINE
50. C/L = CENTER LINE
51. C/L = CENTER LINE
52. C/L = CENTER LINE
53. C/L = CENTER LINE
54. C/L = CENTER LINE
55. C/L = CENTER LINE
56. C/L = CENTER LINE
57. C/L = CENTER LINE
58. C/L = CENTER LINE
59. C/L = CENTER LINE
60. C/L = CENTER LINE
61. C/L = CENTER LINE
62. C/L = CENTER LINE
63. C/L = CENTER LINE
64. C/L = CENTER LINE
65. C/L = CENTER LINE
66. C/L = CENTER LINE
67. C/L = CENTER LINE
68. C/L = CENTER LINE
69. C/L = CENTER LINE
70. C/L = CENTER LINE
71. C/L = CENTER LINE
72. C/L = CENTER LINE
73. C/L = CENTER LINE
74. C/L = CENTER LINE
75. C/L = CENTER LINE
76. C/L = CENTER LINE
77. C/L = CENTER LINE
78. C/L = CENTER LINE
79. C/L = CENTER LINE
80. C/L = CENTER LINE
81. C/L = CENTER LINE
82. C/L = CENTER LINE
83. C/L = CENTER LINE
84. C/L = CENTER LINE
85. C/L = CENTER LINE
86. C/L = CENTER LINE
87. C/L = CENTER LINE
88. C/L = CENTER LINE
89. C/L = CENTER LINE
90. C/L = CENTER LINE
91. C/L = CENTER LINE
92. C/L = CENTER LINE
93. C/L = CENTER LINE
94. C/L = CENTER LINE
95. C/L = CENTER LINE
96. C/L = CENTER LINE
97. C/L = CENTER LINE
98. C/L = CENTER LINE
99. C/L = CENTER LINE
100. C/L = CENTER LINE

THIS INSTRUMENT HAS BEEN FILED FOR RECORD IN THE PUBLIC RECORDS OF LEE COUNTY, FLORIDA, IN THE OFFICE OF THE CLERK OF THE COURT, AND IS HEREBY CERTIFIED TO BE A TRUE AND CORRECT COPY OF THE ORIGINAL INSTRUMENT AS FILED FOR RECORD.

Barraco
CIVIL ENGINEERING, LAND SURVEYING, LAND PLANNING
2071 MAGNOLIA BLVD., SUITE 100, FORT WORTH, TEXAS 76104
PHONE (817) 461-2111 • FAX (817) 461-2111
WWW.BARRACOSURVEYING.COM



HAMPTON LAKES AT RIVER HALL SOUTH

A REPLAT OF TRACTS "F-1" AND "F-2", HAMPTON LAKES AT RIVER HALL, PHASE 1A,
(INSTRUMENT NO. 2020000097130, LEE COUNTY RECORDS)
AND REPLAT OF TRACTS "F-1" AND "F-2", HAMPTON LAKES AT RIVER HALL, PHASE 2A,
(INSTRUMENT NO. 2020000096963, LEE COUNTY RECORDS)
TOGETHER WITH LANDS LYING IN SECTION 35, TOWNSHIP 43 SOUTH, RANGE 26 EAST,
A SUBDIVISION LYING IN
SECTION 35, TOWNSHIP 43 SOUTH, RANGE 26 EAST,
LEE COUNTY, FLORIDA

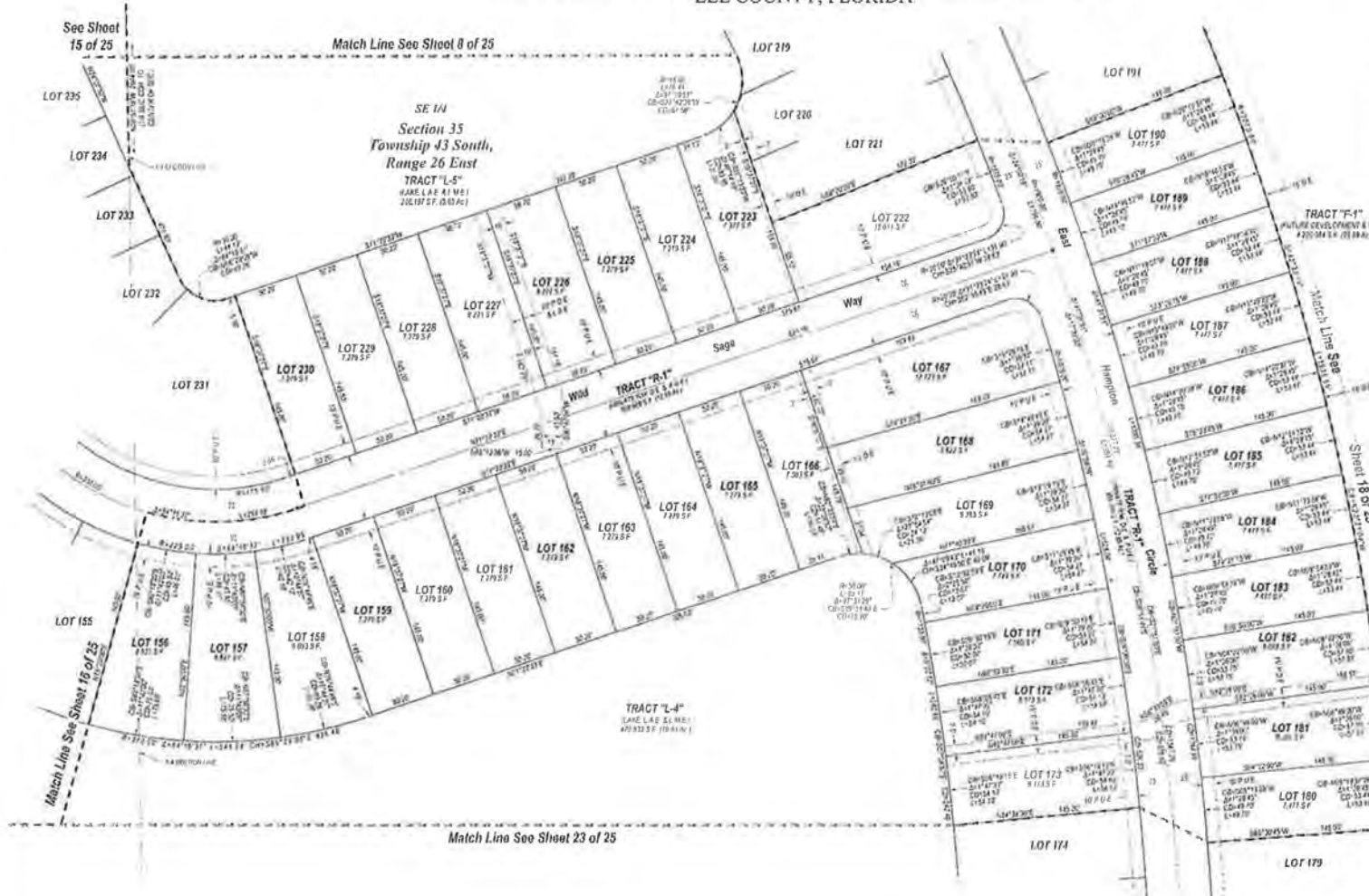
INSTRUMENT NUMBER 2024 00003 5440

SHEET 17 OF 25

THIS INSTRUMENT PREPARED BY
SCOTT A. WHEELER P.E.
Barraco
Barraco Associates, Inc.
TWO EIGHT SEVEN LAND SURVEYING, LAND PLANNING
2711 WOODSIDE BLVD., SUITE 100, P.O. BOX 2000
FORT WORTH, TEXAS 76104-2000
PHONE 817.351.1111 WWW.BARRACOA.COM FAX 817.351.1111
FLORIDA CERTIFICATE OF AUTHORIZATION
SURVEYOR'S LICENSE NO. 10461

NOTES

1. ALL DIMENSIONS SHOWN ARE IN FEET AND DECIMALS THEREOF.
2. BOUNDARIES AND CORNER MARKERS SHOWN ARE STATE PLANS, FLORIDA
RECORDS, AND/OR FIELD NOTES AND ADJUSTMENTS AND ARE
MADE FOR THE PURPOSE OF THE REPLAT OF THE SECTION 35
SUBDIVISION OF SECTION 35 TO BE PLATTED.
3. ALL LOTS ARE BOUND BY LOTS UNLESS OTHERWISE INDICATED.
4. THE LOT AND TRACT CORNER MARKERS SHALL BE SET AS ACCORDANCE
WITH CHAPTER 177, PART 1, FLORIDA STATUTES.
5. 1. SET PERMANENT REFERENCE MARKS, IF ANY.
STAMPED IN BLUE, UNLESS OTHERWISE NOTED.
6. 1. SET ELEVATION REFERENCE POINT (P.C.P.) STAMPED IN BLUE.
BY SURVEYOR.
7. 1. ACCESS EASEMENT.
C.D. CALCULATED.
8. 1. CALCULATED LINE.
OR - CHORD BEARING.
9. 1. C.D. - CERTAIN CORNER RECORD.
10. 1. C.D. - CHORD BEARING.
11. 1. C.D. - CHORD BEARING AND DISTANCE.
12. 1. C.D. - CHORD BEARING.
13. 1. C.D. - CHORD BEARING.
14. 1. C.D. - CHORD BEARING.
15. 1. C.D. - CHORD BEARING.
16. 1. C.D. - CHORD BEARING.
17. 1. C.D. - CHORD BEARING.
18. 1. C.D. - CHORD BEARING.
19. 1. C.D. - CHORD BEARING.
20. 1. C.D. - CHORD BEARING.
21. 1. C.D. - CHORD BEARING.
22. 1. C.D. - CHORD BEARING.
23. 1. C.D. - CHORD BEARING.
24. 1. C.D. - CHORD BEARING.
25. 1. C.D. - CHORD BEARING.
26. 1. C.D. - CHORD BEARING.
27. 1. C.D. - CHORD BEARING.
28. 1. C.D. - CHORD BEARING.
29. 1. C.D. - CHORD BEARING.
30. 1. C.D. - CHORD BEARING.
31. 1. C.D. - CHORD BEARING.
32. 1. C.D. - CHORD BEARING.
33. 1. C.D. - CHORD BEARING.
34. 1. C.D. - CHORD BEARING.
35. 1. C.D. - CHORD BEARING.
36. 1. C.D. - CHORD BEARING.
37. 1. C.D. - CHORD BEARING.
38. 1. C.D. - CHORD BEARING.
39. 1. C.D. - CHORD BEARING.
40. 1. C.D. - CHORD BEARING.
41. 1. C.D. - CHORD BEARING.
42. 1. C.D. - CHORD BEARING.
43. 1. C.D. - CHORD BEARING.
44. 1. C.D. - CHORD BEARING.
45. 1. C.D. - CHORD BEARING.
46. 1. C.D. - CHORD BEARING.
47. 1. C.D. - CHORD BEARING.
48. 1. C.D. - CHORD BEARING.
49. 1. C.D. - CHORD BEARING.
50. 1. C.D. - CHORD BEARING.
51. 1. C.D. - CHORD BEARING.
52. 1. C.D. - CHORD BEARING.
53. 1. C.D. - CHORD BEARING.
54. 1. C.D. - CHORD BEARING.
55. 1. C.D. - CHORD BEARING.
56. 1. C.D. - CHORD BEARING.
57. 1. C.D. - CHORD BEARING.
58. 1. C.D. - CHORD BEARING.
59. 1. C.D. - CHORD BEARING.
60. 1. C.D. - CHORD BEARING.
61. 1. C.D. - CHORD BEARING.
62. 1. C.D. - CHORD BEARING.
63. 1. C.D. - CHORD BEARING.
64. 1. C.D. - CHORD BEARING.
65. 1. C.D. - CHORD BEARING.
66. 1. C.D. - CHORD BEARING.
67. 1. C.D. - CHORD BEARING.
68. 1. C.D. - CHORD BEARING.
69. 1. C.D. - CHORD BEARING.
70. 1. C.D. - CHORD BEARING.
71. 1. C.D. - CHORD BEARING.
72. 1. C.D. - CHORD BEARING.
73. 1. C.D. - CHORD BEARING.
74. 1. C.D. - CHORD BEARING.
75. 1. C.D. - CHORD BEARING.
76. 1. C.D. - CHORD BEARING.
77. 1. C.D. - CHORD BEARING.
78. 1. C.D. - CHORD BEARING.
79. 1. C.D. - CHORD BEARING.
80. 1. C.D. - CHORD BEARING.
81. 1. C.D. - CHORD BEARING.
82. 1. C.D. - CHORD BEARING.
83. 1. C.D. - CHORD BEARING.
84. 1. C.D. - CHORD BEARING.
85. 1. C.D. - CHORD BEARING.
86. 1. C.D. - CHORD BEARING.
87. 1. C.D. - CHORD BEARING.
88. 1. C.D. - CHORD BEARING.
89. 1. C.D. - CHORD BEARING.
90. 1. C.D. - CHORD BEARING.
91. 1. C.D. - CHORD BEARING.
92. 1. C.D. - CHORD BEARING.
93. 1. C.D. - CHORD BEARING.
94. 1. C.D. - CHORD BEARING.
95. 1. C.D. - CHORD BEARING.
96. 1. C.D. - CHORD BEARING.
97. 1. C.D. - CHORD BEARING.
98. 1. C.D. - CHORD BEARING.
99. 1. C.D. - CHORD BEARING.
100. 1. C.D. - CHORD BEARING.



J:\2019\2019-0007\PLT\2019-0007-00025

HAMPTON LAKES AT RIVER HALL SOUTH

A REPLAT OF TRACTS "F-1" AND "F-2", HAMPTON LAKES AT RIVER HALL, PHASE 1A,
(INSTRUMENT NO. 2020000097130, LEE COUNTY RECORDS)
AND REPLAT OF TRACTS "F-1" AND "F-2", HAMPTON LAKES AT RIVER HALL, PHASE 2A,
(INSTRUMENT NO. 2020000096963, LEE COUNTY RECORDS)
TOGETHER WITH LANDS LYING IN SECTION 35, TOWNSHIP 43 SOUTH, RANGE 26 EAST,
A SUBDIVISION LYING IN
SECTION 35, TOWNSHIP 43 SOUTH, RANGE 26 EAST,
LEE COUNTY, FLORIDA

INSTRUMENT NUMBER 2020-000035440

SHEET 18 OF 25

THIS INSTRUMENT PREPARED BY:

SCOTT A. BARRACO, P.E.

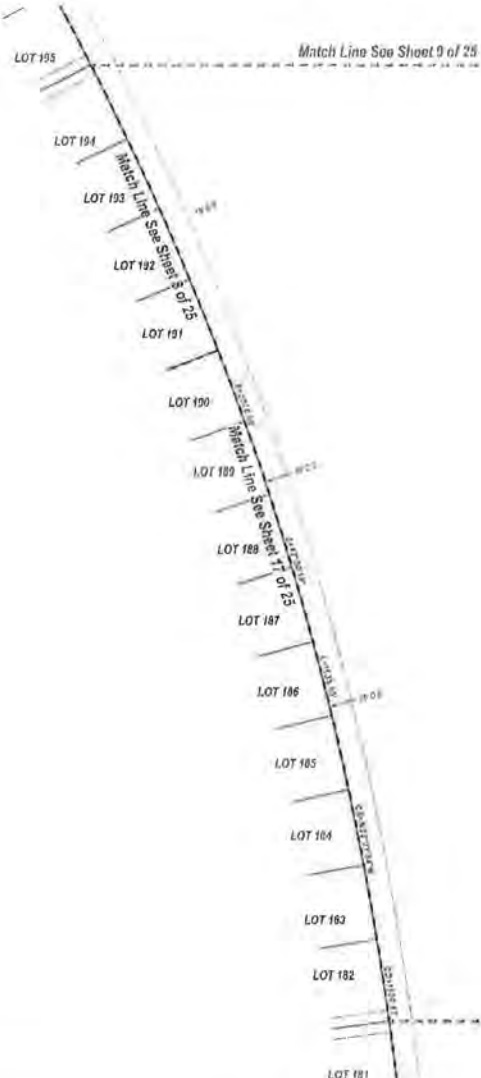
Barraco

and Associates, Inc.

1001 N. HIGHLAND AVE., SUITE 100, FORT MYERS, FL 33901
721 N. HIGHLAND AVE., SUITE 100, FORT MYERS, FL 33901
FORT MYERS, FL 33901
PHONE: (888) 333-3333 - (239) 333-3333 - FAX: (239) 333-3333
FLORIDA CERTIFICATE OF AUTHORIZATION
ENGINEERING 7920-000000000000

NOTES

1. ALL DIMENSIONS SHOWN ARE IN FEET AND DECIMALS THEREOF.
2. BEARINGS AND COORDINATES SHOWN ARE STATE PLANE FLORIDA NORTH ZONE NAD83/83 NORTH ZONE ADJUSTED AND ADJUSTED BASED ON THE NAD 83/83 ON THE SOUTH PLANE OF THE SURVEY.
3. QUANTITIES SHOWN ARE FOR THE ENTIRE TRACT.
4. ALL DIMENSIONS SHOWN ARE UNLESS OTHERWISE NOTED.
5. THESE LOTS AND TRACTS CORNER SHALL BE SET IN ACCORDANCE WITH CHAPTER 171, PART I, FLORIDA STATUTES.
6. SET PERMANENT REFERENCE MONUMENTS IN ALL CORNERS OF THE LOTS AND TRACTS.
7. SET PERMANENT CORNERS, MONUMENTS, AND MARKERS IN ALL CORNERS.
8. ALL DIMENSIONS SHOWN ARE UNLESS OTHERWISE NOTED.
9. ALL DIMENSIONS SHOWN ARE UNLESS OTHERWISE NOTED.
10. ALL DIMENSIONS SHOWN ARE UNLESS OTHERWISE NOTED.
11. ALL DIMENSIONS SHOWN ARE UNLESS OTHERWISE NOTED.
12. ALL DIMENSIONS SHOWN ARE UNLESS OTHERWISE NOTED.
13. ALL DIMENSIONS SHOWN ARE UNLESS OTHERWISE NOTED.
14. ALL DIMENSIONS SHOWN ARE UNLESS OTHERWISE NOTED.
15. ALL DIMENSIONS SHOWN ARE UNLESS OTHERWISE NOTED.
16. ALL DIMENSIONS SHOWN ARE UNLESS OTHERWISE NOTED.
17. ALL DIMENSIONS SHOWN ARE UNLESS OTHERWISE NOTED.
18. ALL DIMENSIONS SHOWN ARE UNLESS OTHERWISE NOTED.
19. ALL DIMENSIONS SHOWN ARE UNLESS OTHERWISE NOTED.
20. ALL DIMENSIONS SHOWN ARE UNLESS OTHERWISE NOTED.
21. ALL DIMENSIONS SHOWN ARE UNLESS OTHERWISE NOTED.
22. ALL DIMENSIONS SHOWN ARE UNLESS OTHERWISE NOTED.
23. ALL DIMENSIONS SHOWN ARE UNLESS OTHERWISE NOTED.
24. ALL DIMENSIONS SHOWN ARE UNLESS OTHERWISE NOTED.
25. ALL DIMENSIONS SHOWN ARE UNLESS OTHERWISE NOTED.
26. ALL DIMENSIONS SHOWN ARE UNLESS OTHERWISE NOTED.
27. ALL DIMENSIONS SHOWN ARE UNLESS OTHERWISE NOTED.
28. ALL DIMENSIONS SHOWN ARE UNLESS OTHERWISE NOTED.
29. ALL DIMENSIONS SHOWN ARE UNLESS OTHERWISE NOTED.
30. ALL DIMENSIONS SHOWN ARE UNLESS OTHERWISE NOTED.
31. ALL DIMENSIONS SHOWN ARE UNLESS OTHERWISE NOTED.
32. ALL DIMENSIONS SHOWN ARE UNLESS OTHERWISE NOTED.
33. ALL DIMENSIONS SHOWN ARE UNLESS OTHERWISE NOTED.
34. ALL DIMENSIONS SHOWN ARE UNLESS OTHERWISE NOTED.
35. ALL DIMENSIONS SHOWN ARE UNLESS OTHERWISE NOTED.
36. ALL DIMENSIONS SHOWN ARE UNLESS OTHERWISE NOTED.
37. ALL DIMENSIONS SHOWN ARE UNLESS OTHERWISE NOTED.
38. ALL DIMENSIONS SHOWN ARE UNLESS OTHERWISE NOTED.
39. ALL DIMENSIONS SHOWN ARE UNLESS OTHERWISE NOTED.
40. ALL DIMENSIONS SHOWN ARE UNLESS OTHERWISE NOTED.
41. ALL DIMENSIONS SHOWN ARE UNLESS OTHERWISE NOTED.
42. ALL DIMENSIONS SHOWN ARE UNLESS OTHERWISE NOTED.
43. ALL DIMENSIONS SHOWN ARE UNLESS OTHERWISE NOTED.
44. ALL DIMENSIONS SHOWN ARE UNLESS OTHERWISE NOTED.
45. ALL DIMENSIONS SHOWN ARE UNLESS OTHERWISE NOTED.
46. ALL DIMENSIONS SHOWN ARE UNLESS OTHERWISE NOTED.
47. ALL DIMENSIONS SHOWN ARE UNLESS OTHERWISE NOTED.
48. ALL DIMENSIONS SHOWN ARE UNLESS OTHERWISE NOTED.
49. ALL DIMENSIONS SHOWN ARE UNLESS OTHERWISE NOTED.
50. ALL DIMENSIONS SHOWN ARE UNLESS OTHERWISE NOTED.



SE 1/4
Section 35
Township 43 South,
Range 26 East
TRACT "F-1"
(FUTURE DEVELOPMENT & SALE)
(220.00 A.C. ±)

2019-0007\PLT\2019-0007-00025

INSTRUMENT NUMBER 2021C00035440

SHEET 19 OF 25

THIS INSTRUMENT PREPARED BY:
SCOTT A. WHEELER 2 5 11

Barraco
and Associates, Inc.

TRAIL ENGINEERING, LAND SURVEYING, LAND PLANNING AND PROJECT MGMT., S.W. 1/4 SEC. 10, T.14N, R.10E, S.14E
FOOT HILLS, FLORIDA 32690-2699

PHONE (352) 461-3116 • WWW.BARRACO.NET • FAX (352)
FLORIDA CERTIFICATES OF A.L.S. #14243-CA
F.S. #14243-CA, SURVEYING #14243-CA

1 ALL OBSTRUCTIONS FROM THE STREET AND DECEASED PROPOSE
2 EXISTING AND CONCEALED AREAS ARE STATE WATERS (LOW
3 WATER) AND ARE NOT TO BE DISTURBED. ANY OBSTRUCTIONS ARE
4 DRAINAGE ARE THE PROPERTY OF THE DISTRICT OF COLUMBIA
5 CANTONMENT. ANY OBSTRUCTIONS TO THE DRAINAGE ARE
6 THE PROPERTY OF THE DISTRICT OF COLUMBIA. ANY OBSTRUCTIONS
7 TO THE DRAINAGE ARE THE PROPERTY OF THE DISTRICT OF COLUMBIA.
8 TO THE DRAINAGE ARE THE PROPERTY OF THE DISTRICT OF COLUMBIA.
9 TO THE DRAINAGE ARE THE PROPERTY OF THE DISTRICT OF COLUMBIA.
10 TO THE DRAINAGE ARE THE PROPERTY OF THE DISTRICT OF COLUMBIA.
11 TO THE DRAINAGE ARE THE PROPERTY OF THE DISTRICT OF COLUMBIA.
12 TO THE DRAINAGE ARE THE PROPERTY OF THE DISTRICT OF COLUMBIA.
13 TO THE DRAINAGE ARE THE PROPERTY OF THE DISTRICT OF COLUMBIA.
14 TO THE DRAINAGE ARE THE PROPERTY OF THE DISTRICT OF COLUMBIA.
15 TO THE DRAINAGE ARE THE PROPERTY OF THE DISTRICT OF COLUMBIA.
16 TO THE DRAINAGE ARE THE PROPERTY OF THE DISTRICT OF COLUMBIA.
17 TO THE DRAINAGE ARE THE PROPERTY OF THE DISTRICT OF COLUMBIA.
18 TO THE DRAINAGE ARE THE PROPERTY OF THE DISTRICT OF COLUMBIA.
19 TO THE DRAINAGE ARE THE PROPERTY OF THE DISTRICT OF COLUMBIA.
20 TO THE DRAINAGE ARE THE PROPERTY OF THE DISTRICT OF COLUMBIA.
21 TO THE DRAINAGE ARE THE PROPERTY OF THE DISTRICT OF COLUMBIA.
22 TO THE DRAINAGE ARE THE PROPERTY OF THE DISTRICT OF COLUMBIA.
23 TO THE DRAINAGE ARE THE PROPERTY OF THE DISTRICT OF COLUMBIA.
24 TO THE DRAINAGE ARE THE PROPERTY OF THE DISTRICT OF COLUMBIA.
25 TO THE DRAINAGE ARE THE PROPERTY OF THE DISTRICT OF COLUMBIA.
26 TO THE DRAINAGE ARE THE PROPERTY OF THE DISTRICT OF COLUMBIA.
27 TO THE DRAINAGE ARE THE PROPERTY OF THE DISTRICT OF COLUMBIA.
28 TO THE DRAINAGE ARE THE PROPERTY OF THE DISTRICT OF COLUMBIA.
29 TO THE DRAINAGE ARE THE PROPERTY OF THE DISTRICT OF COLUMBIA.
30 TO THE DRAINAGE ARE THE PROPERTY OF THE DISTRICT OF COLUMBIA.

UNPLATTED

SHEET INDEX
SCALE 1:100,000

INSTRUMENT NUMBER 2021000035440

A REPLAT OF TRACTS "F-1" AND "F-2",
HAMPTON LAKES AT RIVER HALL, PHASE 1A,
(INSTRUMENT NO. 2020000097130, LEE COUNTY RECORDS)
AND REPLAT OF TRACTS "F-1" AND "F-2",
HAMPTON LAKES AT RIVER HALL, PHASE 2A,
(INSTRUMENT NO. 2020000096963, LEE COUNTY RECORDS)
TOGETHER WITH LANDS LYING IN SECTION 35, TOWNSHIP 43 SOUTH, RANGE 26 EAST,
A SUBDIVISION LYING IN
SECTION 35, TOWNSHIP 43 SOUTH, RANGE 26 EAST,
LEE COUNTY, FLORIDA

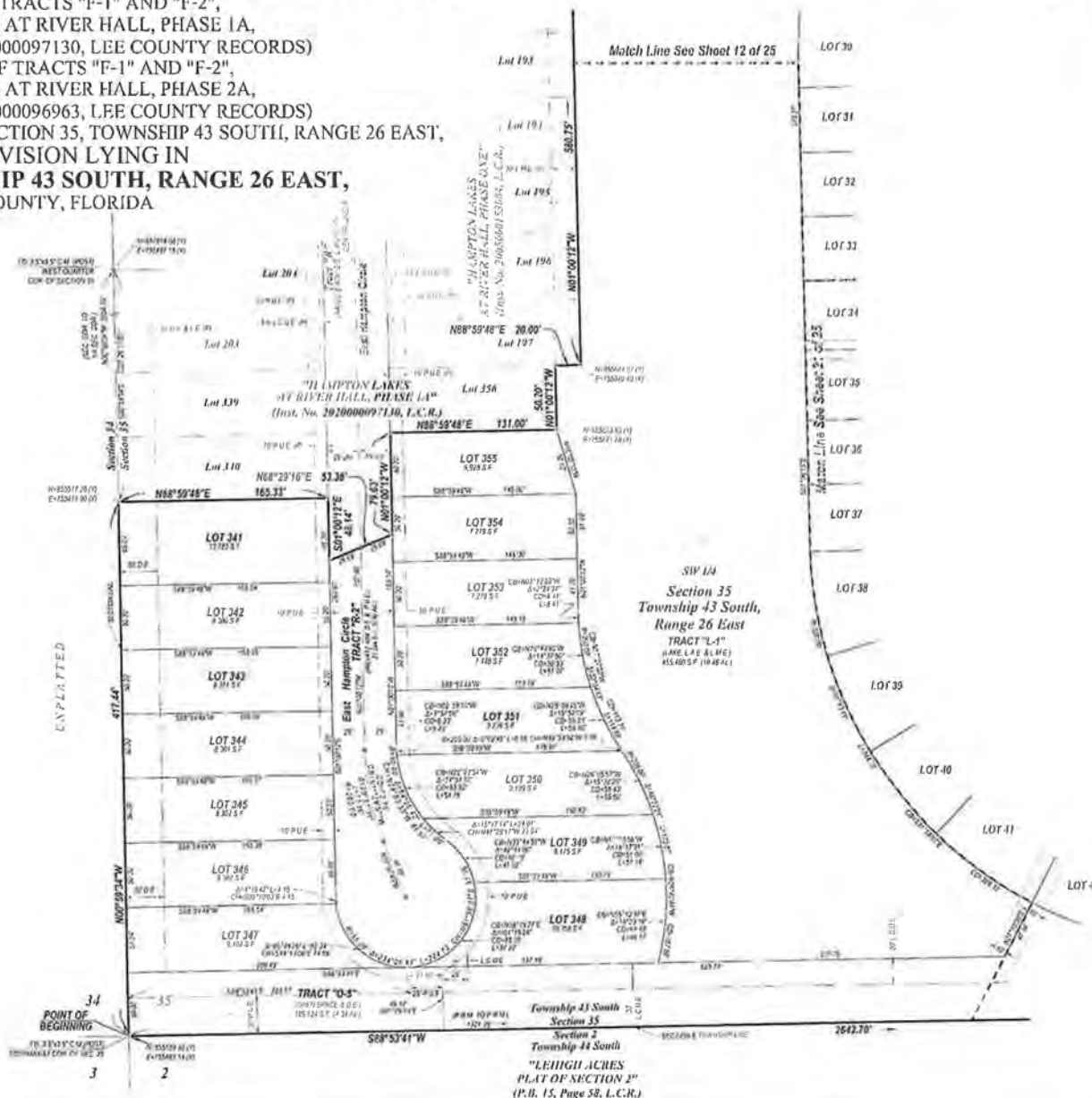


-

© 2004 Blackwell Publishing Ltd *Journal of Internal Medicine* 255: 103–110

Barraco

CIVIL ENGINEERING, LAND SURVEYING, LULU PLANNING,
2217 BRADDOCK BLVD., SUITE 100, FORT MYERS, FLORIDA 33901
FORT MYERS, FLORIDA 33901-3609
PHONE (239) 451-3100 - 20209 BRADDOCK BLVD. - FAX (239) 451-3111
FLORIDA CERTIFICATE OF AUTHORIZATION
ENGINEER NO. 7018 - SURVEYING 18,100



"LEHIGH ACRES
PLAT OF SECTION 2"
(P.B. 15, Page 58, L.C.R.)

HAMPTON LAKES AT RIVER HALL SOUTH

A REPLAT OF TRACTS "F-1" AND "F-2", HAMPTON LAKES AT RIVER HALL, PHASE 1A,
(INSTRUMENT NO. 2020000097130, LEE COUNTY RECORDS)
AND REPLAT OF TRACTS "F-1" AND "F-2", HAMPTON LAKES AT RIVER HALL, PHASE 2A,
(INSTRUMENT NO. 2020000096963, LEE COUNTY RECORDS)
TOGETHER WITH LANDS LYING IN SECTION 35, TOWNSHIP 43 SOUTH, RANGE 26 EAST,
A SUBDIVISION LYING IN
SECTION 35, TOWNSHIP 43 SOUTH, RANGE 26 EAST,
LEE COUNTY, FLORIDA

INSTRUMENT NUMBER 2020000095440

SHEET 21 OF 25

(THIS INSTRUMENT PREPARED BY)

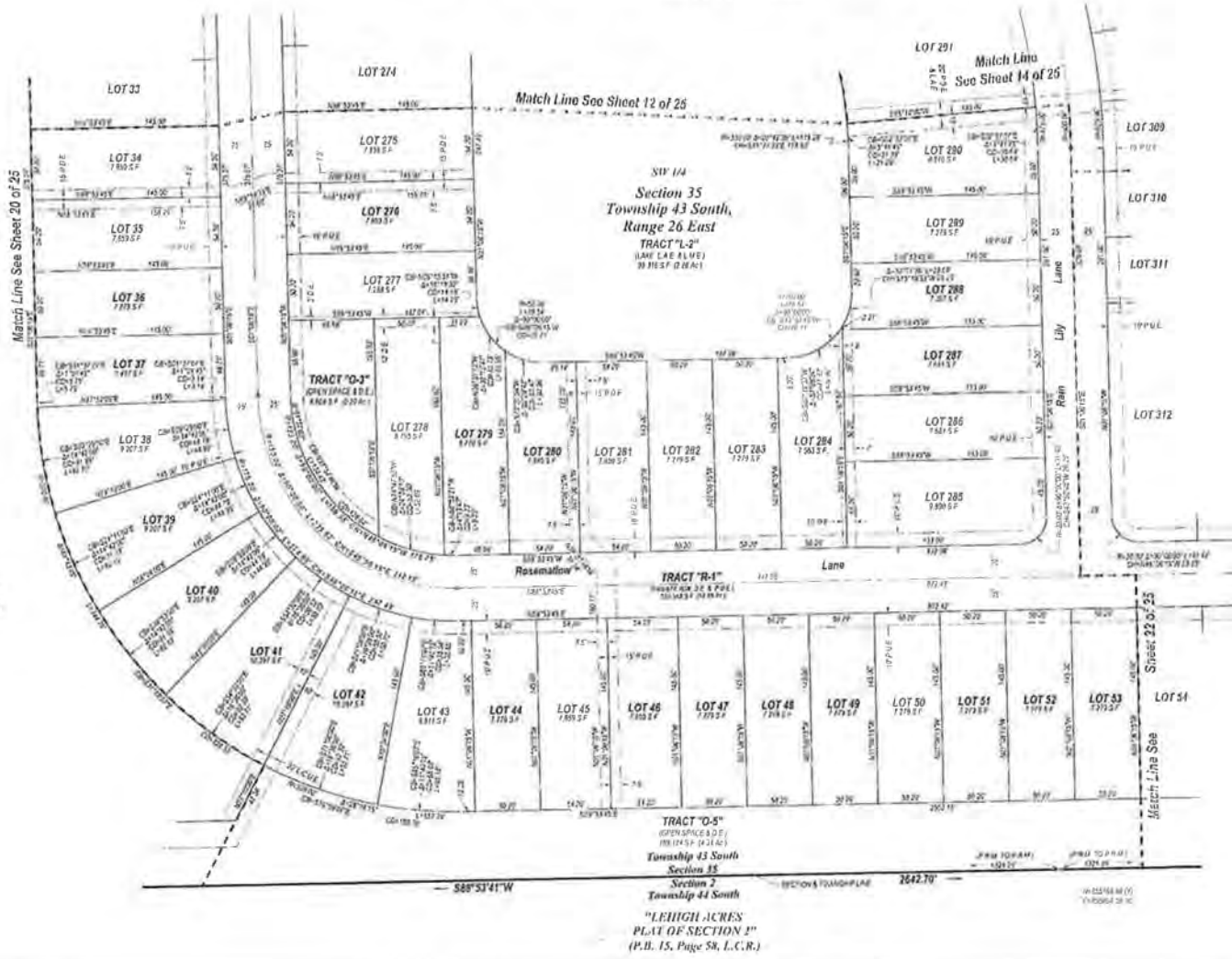
SCOTT A. WHEELER, P.E.

Barraco

and Associates, Inc.
2015 W. US HWY 90, SUITE 200, FORT MYERS, FL 33901
TEL: 888.888.8888 FAX: 888.888.8888
WWW.BARRACOINC.COM
FLORIDA CERTIFICATES OF AUTHORIZATION
ENGINEERING 1705 - SURVEYING 1805

NOTES

1. ALL DIMENSIONS SHOWN ARE IN FEET AND DECIMALS THEREOF.
2. BEARINGS AND COORDINATES SHOWN ARE TRUE PLANE PLUMBING.
3. THE ZONE NUMBER IS 1800.000. THE ZONE NUMBER IS 1800.000.
4. THE ZONE NUMBER IS 1800.000. THE ZONE NUMBER IS 1800.000.
5. THE ZONE NUMBER IS 1800.000. THE ZONE NUMBER IS 1800.000.
6. THE ZONE NUMBER IS 1800.000. THE ZONE NUMBER IS 1800.000.
7. THE ZONE NUMBER IS 1800.000. THE ZONE NUMBER IS 1800.000.
8. THE ZONE NUMBER IS 1800.000. THE ZONE NUMBER IS 1800.000.
9. THE ZONE NUMBER IS 1800.000. THE ZONE NUMBER IS 1800.000.
10. THE ZONE NUMBER IS 1800.000. THE ZONE NUMBER IS 1800.000.
11. THE ZONE NUMBER IS 1800.000. THE ZONE NUMBER IS 1800.000.
12. THE ZONE NUMBER IS 1800.000. THE ZONE NUMBER IS 1800.000.
13. THE ZONE NUMBER IS 1800.000. THE ZONE NUMBER IS 1800.000.
14. THE ZONE NUMBER IS 1800.000. THE ZONE NUMBER IS 1800.000.
15. THE ZONE NUMBER IS 1800.000. THE ZONE NUMBER IS 1800.000.
16. THE ZONE NUMBER IS 1800.000. THE ZONE NUMBER IS 1800.000.
17. THE ZONE NUMBER IS 1800.000. THE ZONE NUMBER IS 1800.000.
18. THE ZONE NUMBER IS 1800.000. THE ZONE NUMBER IS 1800.000.
19. THE ZONE NUMBER IS 1800.000. THE ZONE NUMBER IS 1800.000.
20. THE ZONE NUMBER IS 1800.000. THE ZONE NUMBER IS 1800.000.
21. THE ZONE NUMBER IS 1800.000. THE ZONE NUMBER IS 1800.000.
22. THE ZONE NUMBER IS 1800.000. THE ZONE NUMBER IS 1800.000.
23. THE ZONE NUMBER IS 1800.000. THE ZONE NUMBER IS 1800.000.
24. THE ZONE NUMBER IS 1800.000. THE ZONE NUMBER IS 1800.000.
25. THE ZONE NUMBER IS 1800.000. THE ZONE NUMBER IS 1800.000.
26. THE ZONE NUMBER IS 1800.000. THE ZONE NUMBER IS 1800.000.
27. THE ZONE NUMBER IS 1800.000. THE ZONE NUMBER IS 1800.000.
28. THE ZONE NUMBER IS 1800.000. THE ZONE NUMBER IS 1800.000.
29. THE ZONE NUMBER IS 1800.000. THE ZONE NUMBER IS 1800.000.
30. THE ZONE NUMBER IS 1800.000. THE ZONE NUMBER IS 1800.000.
31. THE ZONE NUMBER IS 1800.000. THE ZONE NUMBER IS 1800.000.
32. THE ZONE NUMBER IS 1800.000. THE ZONE NUMBER IS 1800.000.
33. THE ZONE NUMBER IS 1800.000. THE ZONE NUMBER IS 1800.000.
34. THE ZONE NUMBER IS 1800.000. THE ZONE NUMBER IS 1800.000.
35. THE ZONE NUMBER IS 1800.000. THE ZONE NUMBER IS 1800.000.
36. THE ZONE NUMBER IS 1800.000. THE ZONE NUMBER IS 1800.000.
37. THE ZONE NUMBER IS 1800.000. THE ZONE NUMBER IS 1800.000.
38. THE ZONE NUMBER IS 1800.000. THE ZONE NUMBER IS 1800.000.
39. THE ZONE NUMBER IS 1800.000. THE ZONE NUMBER IS 1800.000.
40. THE ZONE NUMBER IS 1800.000. THE ZONE NUMBER IS 1800.000.
41. THE ZONE NUMBER IS 1800.000. THE ZONE NUMBER IS 1800.000.
42. THE ZONE NUMBER IS 1800.000. THE ZONE NUMBER IS 1800.000.
43. THE ZONE NUMBER IS 1800.000. THE ZONE NUMBER IS 1800.000.
44. THE ZONE NUMBER IS 1800.000. THE ZONE NUMBER IS 1800.000.
45. THE ZONE NUMBER IS 1800.000. THE ZONE NUMBER IS 1800.000.
46. THE ZONE NUMBER IS 1800.000. THE ZONE NUMBER IS 1800.000.
47. THE ZONE NUMBER IS 1800.000. THE ZONE NUMBER IS 1800.000.
48. THE ZONE NUMBER IS 1800.000. THE ZONE NUMBER IS 1800.000.
49. THE ZONE NUMBER IS 1800.000. THE ZONE NUMBER IS 1800.000.
50. THE ZONE NUMBER IS 1800.000. THE ZONE NUMBER IS 1800.000.




2020000095440



SHEET 23 OF 25

SHEET INDEX
SCALE 1:1500



2020000097130 (AMF) 25.0000 1:00 12/2020 4 34 AM

HAMPTON LAKES AT RIVER HALL SOUTH

A REPLAT OF TRACTS "F-1" AND "F-2", HAMPTON LAKES AT RIVER HALL, PHASE 1A,
(INSTRUMENT NO. 2020000097130, LEE COUNTY RECORDS)
AND REPLAT OF TRACTS "F-1" AND "F-2", HAMPTON LAKES AT RIVER HALL, PHASE 2A,
(INSTRUMENT NO. 2020000096963, LEE COUNTY RECORDS)
TOGETHER WITH LANDS LYING IN SECTION 35, TOWNSHIP 43 SOUTH, RANGE 26 EAST,
A SUBDIVISION LYING IN
SECTION 35, TOWNSHIP 43 SOUTH, RANGE 26 EAST,
LEE COUNTY, FLORIDA

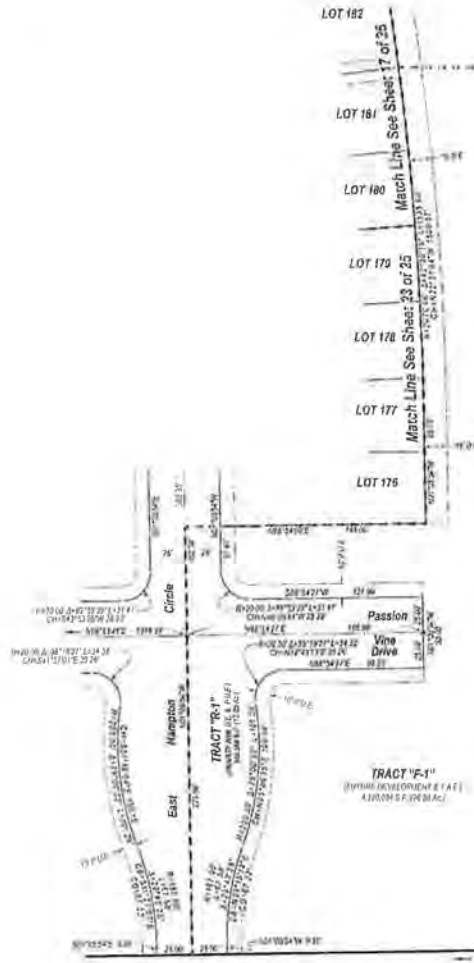

INSTRUMENT NUMBER 2020000097130

SHEET 24 OF 25

THIS INSTRUMENT PREPARED BY:
SCOTT A. BARRACO, P.E.
Barraco
and Associates, Inc.
201 N. W. 10th Ave., Suite 100, Ft. Lauderdale, FL 33304
FOOTING: 100%
FLORIDA CERTIFICATE OF AUTHORIZATION:
ENGINEERING: 100%
SURVEYING: 100%

NOTES

1. ALL DIMENSIONS SHOWN ARE IN FEET AND DECIMALS THEREOF.
2. BEARINGS AND COORDINATES SHOWN ARE STATE PLANS (FLORIDA DEPT. OF TRANSPORTATION) AND ADJUSTED TO THE STATE PLANS.
3. ALL LINES ARE ADJUSTED TO THE STATE PLANS.
4. INTERSECTION AND RIGHT CORNER SHALL BE SET IN ACCORDANCE WITH CHAPTER 111, PART 1, FLORIDA STATUTES.
5. ALL PERMANENT MONUMENTS SHALL BE SET IN ACCORDANCE WITH CHAPTER 111, PART 1, FLORIDA STATUTES.
6. SET PERMANENT MONUMENTS IN THE FOLLOWING MANNER:
7. SET PERMANENT MONUMENTS IN THE FOLLOWING MANNER:
8. SET PERMANENT MONUMENTS IN THE FOLLOWING MANNER:
9. SET PERMANENT MONUMENTS IN THE FOLLOWING MANNER:
10. SET PERMANENT MONUMENTS IN THE FOLLOWING MANNER:
11. SET PERMANENT MONUMENTS IN THE FOLLOWING MANNER:
12. SET PERMANENT MONUMENTS IN THE FOLLOWING MANNER:
13. SET PERMANENT MONUMENTS IN THE FOLLOWING MANNER:
14. SET PERMANENT MONUMENTS IN THE FOLLOWING MANNER:
15. SET PERMANENT MONUMENTS IN THE FOLLOWING MANNER:
16. SET PERMANENT MONUMENTS IN THE FOLLOWING MANNER:
17. SET PERMANENT MONUMENTS IN THE FOLLOWING MANNER:
18. SET PERMANENT MONUMENTS IN THE FOLLOWING MANNER:
19. SET PERMANENT MONUMENTS IN THE FOLLOWING MANNER:
20. SET PERMANENT MONUMENTS IN THE FOLLOWING MANNER:
21. SET PERMANENT MONUMENTS IN THE FOLLOWING MANNER:
22. SET PERMANENT MONUMENTS IN THE FOLLOWING MANNER:
23. SET PERMANENT MONUMENTS IN THE FOLLOWING MANNER:
24. SET PERMANENT MONUMENTS IN THE FOLLOWING MANNER:
25. SET PERMANENT MONUMENTS IN THE FOLLOWING MANNER:
26. SET PERMANENT MONUMENTS IN THE FOLLOWING MANNER:
27. SET PERMANENT MONUMENTS IN THE FOLLOWING MANNER:
28. SET PERMANENT MONUMENTS IN THE FOLLOWING MANNER:
29. SET PERMANENT MONUMENTS IN THE FOLLOWING MANNER:
30. SET PERMANENT MONUMENTS IN THE FOLLOWING MANNER:
31. SET PERMANENT MONUMENTS IN THE FOLLOWING MANNER:
32. SET PERMANENT MONUMENTS IN THE FOLLOWING MANNER:
33. SET PERMANENT MONUMENTS IN THE FOLLOWING MANNER:
34. SET PERMANENT MONUMENTS IN THE FOLLOWING MANNER:
35. SET PERMANENT MONUMENTS IN THE FOLLOWING MANNER:
36. SET PERMANENT MONUMENTS IN THE FOLLOWING MANNER:
37. SET PERMANENT MONUMENTS IN THE FOLLOWING MANNER:
38. SET PERMANENT MONUMENTS IN THE FOLLOWING MANNER:
39. SET PERMANENT MONUMENTS IN THE FOLLOWING MANNER:
40. SET PERMANENT MONUMENTS IN THE FOLLOWING MANNER:
41. SET PERMANENT MONUMENTS IN THE FOLLOWING MANNER:
42. SET PERMANENT MONUMENTS IN THE FOLLOWING MANNER:
43. SET PERMANENT MONUMENTS IN THE FOLLOWING MANNER:
44. SET PERMANENT MONUMENTS IN THE FOLLOWING MANNER:
45. SET PERMANENT MONUMENTS IN THE FOLLOWING MANNER:
46. SET PERMANENT MONUMENTS IN THE FOLLOWING MANNER:
47. SET PERMANENT MONUMENTS IN THE FOLLOWING MANNER:
48. SET PERMANENT MONUMENTS IN THE FOLLOWING MANNER:
49. SET PERMANENT MONUMENTS IN THE FOLLOWING MANNER:
50. SET PERMANENT MONUMENTS IN THE FOLLOWING MANNER:
51. SET PERMANENT MONUMENTS IN THE FOLLOWING MANNER:
52. SET PERMANENT MONUMENTS IN THE FOLLOWING MANNER:
53. SET PERMANENT MONUMENTS IN THE FOLLOWING MANNER:
54. SET PERMANENT MONUMENTS IN THE FOLLOWING MANNER:
55. SET PERMANENT MONUMENTS IN THE FOLLOWING MANNER:
56. SET PERMANENT MONUMENTS IN THE FOLLOWING MANNER:
57. SET PERMANENT MONUMENTS IN THE FOLLOWING MANNER:
58. SET PERMANENT MONUMENTS IN THE FOLLOWING MANNER:
59. SET PERMANENT MONUMENTS IN THE FOLLOWING MANNER:
60. SET PERMANENT MONUMENTS IN THE FOLLOWING MANNER:
61. SET PERMANENT MONUMENTS IN THE FOLLOWING MANNER:
62. SET PERMANENT MONUMENTS IN THE FOLLOWING MANNER:
63. SET PERMANENT MONUMENTS IN THE FOLLOWING MANNER:
64. SET PERMANENT MONUMENTS IN THE FOLLOWING MANNER:
65. SET PERMANENT MONUMENTS IN THE FOLLOWING MANNER:
66. SET PERMANENT MONUMENTS IN THE FOLLOWING MANNER:
67. SET PERMANENT MONUMENTS IN THE FOLLOWING MANNER:
68. SET PERMANENT MONUMENTS IN THE FOLLOWING MANNER:
69. SET PERMANENT MONUMENTS IN THE FOLLOWING MANNER:
70. SET PERMANENT MONUMENTS IN THE FOLLOWING MANNER:
71. SET PERMANENT MONUMENTS IN THE FOLLOWING MANNER:
72. SET PERMANENT MONUMENTS IN THE FOLLOWING MANNER:
73. SET PERMANENT MONUMENTS IN THE FOLLOWING MANNER:
74. SET PERMANENT MONUMENTS IN THE FOLLOWING MANNER:
75. SET PERMANENT MONUMENTS IN THE FOLLOWING MANNER:
76. SET PERMANENT MONUMENTS IN THE FOLLOWING MANNER:
77. SET PERMANENT MONUMENTS IN THE FOLLOWING MANNER:
78. SET PERMANENT MONUMENTS IN THE FOLLOWING MANNER:
79. SET PERMANENT MONUMENTS IN THE FOLLOWING MANNER:
80. SET PERMANENT MONUMENTS IN THE FOLLOWING MANNER:
81. SET PERMANENT MONUMENTS IN THE FOLLOWING MANNER:
82. SET PERMANENT MONUMENTS IN THE FOLLOWING MANNER:
83. SET PERMANENT MONUMENTS IN THE FOLLOWING MANNER:
84. SET PERMANENT MONUMENTS IN THE FOLLOWING MANNER:
85. SET PERMANENT MONUMENTS IN THE FOLLOWING MANNER:
86. SET PERMANENT MONUMENTS IN THE FOLLOWING MANNER:
87. SET PERMANENT MONUMENTS IN THE FOLLOWING MANNER:
88. SET PERMANENT MONUMENTS IN THE FOLLOWING MANNER:
89. SET PERMANENT MONUMENTS IN THE FOLLOWING MANNER:
90. SET PERMANENT MONUMENTS IN THE FOLLOWING MANNER:
91. SET PERMANENT MONUMENTS IN THE FOLLOWING MANNER:
92. SET PERMANENT MONUMENTS IN THE FOLLOWING MANNER:
93. SET PERMANENT MONUMENTS IN THE FOLLOWING MANNER:
94. SET PERMANENT MONUMENTS IN THE FOLLOWING MANNER:
95. SET PERMANENT MONUMENTS IN THE FOLLOWING MANNER:
96. SET PERMANENT MONUMENTS IN THE FOLLOWING MANNER:
97. SET PERMANENT MONUMENTS IN THE FOLLOWING MANNER:
98. SET PERMANENT MONUMENTS IN THE FOLLOWING MANNER:
99. SET PERMANENT MONUMENTS IN THE FOLLOWING MANNER:
100. SET PERMANENT MONUMENTS IN THE FOLLOWING MANNER:



Match Line See Sheet 18 of 25

See Sheet 19 of 25

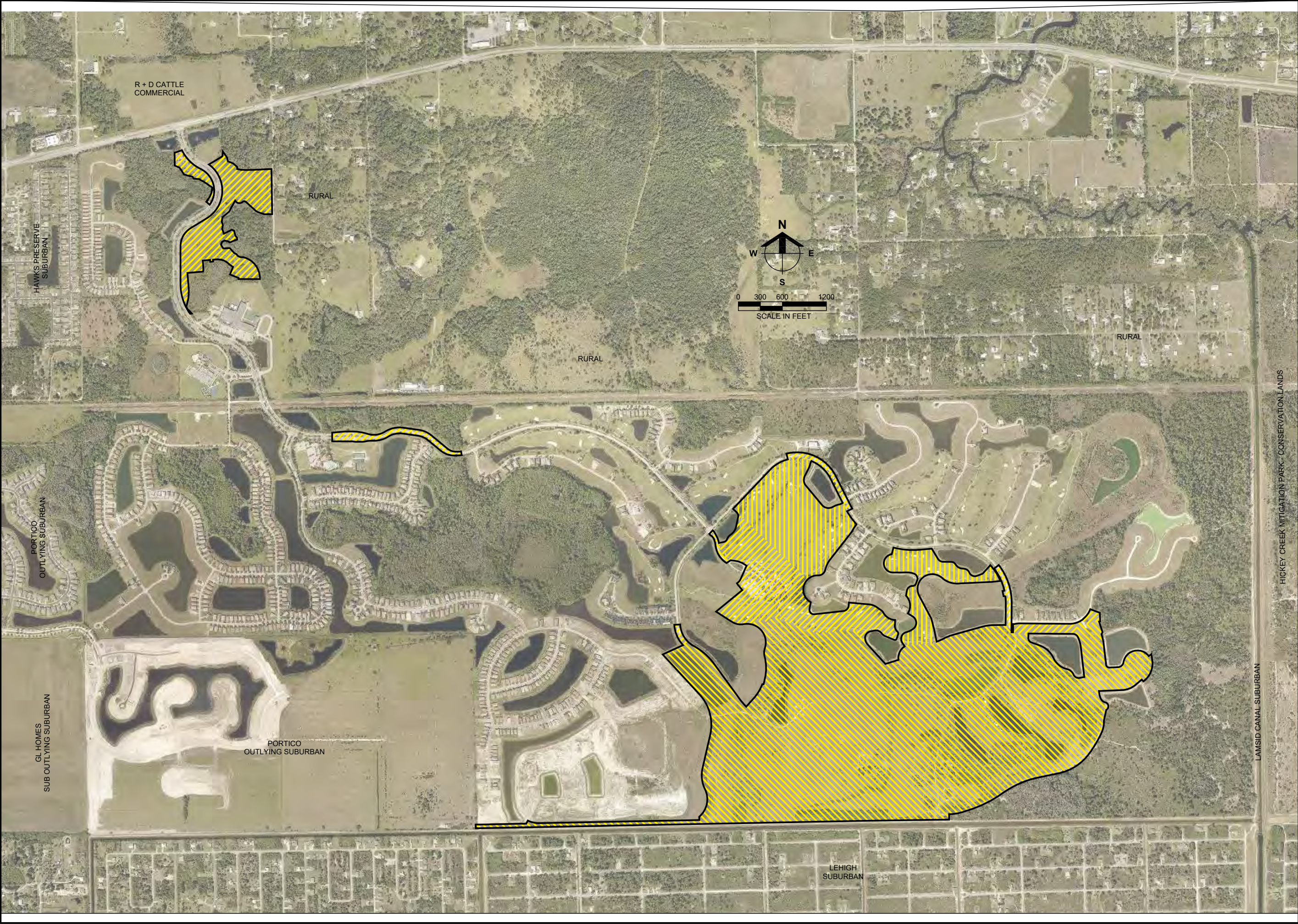
Match Line See Sheet 25 of 25

SE 1/4
Section 35
Township 43 South,
Range 26 East
TRACT "F-1"
(FUTURE DEVELOPMENT & SALE)
(SEE PLAT OF SECTION 35)

Township 43 South
Section 35
Township 44 South
"LEHIGH ACRES"
PLAT OF SECTION 35
(P.D. 15, Page 58, L.C.R.)



2020000097130 (AMF) 25.0000 1:00 12/2020 4 34 AM



Barraco
and Associates, Inc.

CIVIL ENGINEERING - LAND SURVEYING
LAND PLANNING

www.barraco.net

2271 MCGREGOR BLVD., SUITE 100
POST OFFICE DRAWER 2800
FORT MYERS, FLORIDA 33902-2800
PHONE (239) 461-3170
FAX (239) 461-3169

FLORIDA CERTIFICATES OF AUTHORIZATION
ENGINEERING 7995 - SURVEYING LB-6940

PREPARED FOR

GREENPOINTE COMMUNITIES, LLC
7807 BAYMEADOWS ROAD E
SUITE 205
JACKSONVILLE, FL 32256

PHONE (904) 562-1358
FAX (904) 996-2481

PROJECT DESCRIPTION

RIVER HALL
COMPREHENSIVE PLAN
AMENDMENT

PART OF SECTION 36,
TOWNSHIP 43, RANGE 26
LEE COUNTY, FLORIDA

THIS PLAN IS PRELIMINARY AND
INTENDED FOR CONCEPTUAL
PLANNING PURPOSES ONLY.

SITE LAYOUT AND LAND USE
INTENSITIES OR DENSITIES MAY
CHANGE SIGNIFICANTLY BASED
UPON SURVEY, ENGINEERING,
ENVIRONMENTAL AND / OR
REGULATORY CONSTRAINTS AND /
OR OPPORTUNITIES.

DRAWING NOT VALID WITHOUT SEAL, SIGNATURE AND DATE
© COPYRIGHT 2021, BARRACO AND ASSOCIATES, INC.
REPRODUCTION, CHANGES OR ASSIGNMENTS ARE PROHIBITED

FILE NAME: CPA TO PASSARELLA.DWG
LOCATION: J:\23898\SUPPORT\PASSARELLA\
PLOT DATE: WED, 8-11-2021 - 9:54 AM
PLOT BY: JENNIFER SAPEN

CROSS REFERENCED DRAWINGS
BASEPLAN = 23898CPA00.DWG

PLAN REVISIONS

PLAN STATUS

FUTURE LAND
USE MAP
AMENDMENT AREAS

PROJECT / FILE NO.
23898

SHEET NUMBER

AFFIDAVIT OF AUTHORIZATION

APPLICATION IS SIGNED BY INDIVIDUAL OWNER, APPLICANT, CORPORATION, LIMITED LIABILITY COMPANY (L.L.C.), LIMITED COMPANY (L.C.), PARTNERSHIP, LIMITED PARTNERSHIP, OR TRUSTEE

I, Grady Miars (name), as Vice-President (owner/title) of GreenPointe Holdings, LLC (company/property), swear or affirm under oath, that I am the owner or the authorized representative of the owner(s) of the property and that:

1. I have full authority to secure the approval(s) requested and to impose covenants and restrictions on the referenced property as a result of any action approved by the County in accordance with this application and the Land Development Code;
2. All answers to the questions in this application and any sketches, data or other supplementary matter attached hereto and made a part of this application are honest and true;
3. I have authorized the staff of Lee County Community Development to enter upon the property during normal working hours for the purpose of investigating and evaluating the request made thru this application; and that
4. The property will not be transferred, conveyed, sold or subdivided unencumbered by the conditions and restrictions imposed by the approved action.

**Notes:*

- If the applicant is a corporation, then it is usually executed by the corp. pres. or v. pres.
- If the applicant is a Limited Liability Company (L.L.C.) or Limited Company (L.C.), then the documents should typically be signed by the Company's "Managing Member."
- If the applicant is a partnership, then typically a partner can sign on behalf of the partnership.
- If the applicant is a limited partnership, then the general partner must sign and be identified as the "general partner" of the named partnership.
- If the applicant is a trustee, then they must include their title of "trustee."
- In each instance, first determine the applicant's status, e.g., individual, corporate, trust, partnership, estate, etc., and then use the appropriate format for that ownership.

Under penalties of perjury, I declare that I have read the foregoing Affidavit of Authorization and that the facts stated in it are true.

[Signature]
Signature

8/11/21
Date

*****NOTE: NOTARY PUBLIC IS NOT REQUIRED FOR ADMINISTRATIVE APPROVALS*****
ALL OTHER APPLICATION TYPES MUST BE NOTARIZED

STATE OF FLORIDA
COUNTY OF LEE

The foregoing instrument was sworn to (or affirmed) and subscribed before me by means of ☒ physical presence or ☐ online notarization, this 11th day of August, 2021, by Grady E. Miars (name of person providing oath or affirmation), who is personally known to me or who has produced _____ (type of identification) as identification.

STAMP/SEAL



[Signature]
Signature of Notary Public

AFFIDAVIT OF AUTHORIZATION

APPLICATION IS SIGNED BY INDIVIDUAL OWNER, APPLICANT, CORPORATION, LIMITED LIABILITY COMPANY (L.L.C.), LIMITED COMPANY (L.C.), PARTNERSHIP, LIMITED PARTNERSHIP, OR TRUSTEE

I, Grady Miars (name), as Vice-President (owner/title) of RH Golf, LLC (company/property), swear or affirm under oath, that I am the owner or the authorized representative of the owner(s) of the property and that:

1. I have full authority to secure the approval(s) requested and to impose covenants and restrictions on the referenced property as a result of any action approved by the County in accordance with this application and the Land Development Code;
2. All answers to the questions in this application and any sketches, data or other supplementary matter attached hereto and made a part of this application are honest and true;
3. I have authorized the staff of Lee County Community Development to enter upon the property during normal working hours for the purpose of investigating and evaluating the request made thru this application; and that
4. The property will not be transferred, conveyed, sold or subdivided unencumbered by the conditions and restrictions imposed by the approved action.

***Notes:**

- If the applicant is a corporation, then it is usually executed by the corp. pres. or v. pres.
- If the applicant is a Limited Liability Company (L.L.C.) or Limited Company (L.C.), then the documents should typically be signed by the Company's "Managing Member."
- If the applicant is a partnership, then typically a partner can sign on behalf of the partnership.
- If the applicant is a limited partnership, then the general partner must sign and be identified as the "general partner" of the named partnership.
- If the applicant is a trustee, then they must include their title of "trustee."
- In each instance, first determine the applicant's status, e.g., individual, corporate, trust, partnership, estate, etc., and then use the appropriate format for that ownership.

Under penalties of perjury, I declare that I have read the foregoing Affidavit of Authorization and that the facts stated in it are true.

[Signature]
Signature


8/18/21
Date

*****NOTE: NOTARY PUBLIC IS NOT REQUIRED FOR ADMINISTRATIVE APPROVALS*****
ALL OTHER APPLICATION TYPES MUST BE NOTARIZED

STATE OF FLORIDA
COUNTY OF LEE

The foregoing instrument was sworn to (or affirmed) and subscribed before me by means of ☒ physical presence or ☐ online notarization, this 18th day of August, 2021, by Grady E. Miars (name of person providing oath or affirmation), who is personally known to me or who has produced _____ (type of identification) as identification.

STAMP/SEAL



[Signature]
Signature of Notary Public

AFFIDAVIT OF AUTHORIZATION

APPLICATION IS SIGNED BY INDIVIDUAL OWNER, APPLICANT, CORPORATION, LIMITED LIABILITY COMPANY (L.L.C.), LIMITED COMPANY (L.C.), PARTNERSHIP, LIMITED PARTNERSHIP, OR TRUSTEE

I, Grady Miars (name), as Vice-President (owner/title) of RH Venture II, LLC (company/property), swear or affirm under oath, that I am the owner or the authorized representative of the owner(s) of the property and that:

1. I have full authority to secure the approval(s) requested and to impose covenants and restrictions on the referenced property as a result of any action approved by the County in accordance with this application and the Land Development Code;
2. All answers to the questions in this application and any sketches, data or other supplementary matter attached hereto and made a part of this application are honest and true;
3. I have authorized the staff of Lee County Community Development to enter upon the property during normal working hours for the purpose of investigating and evaluating the request made thru this application; and that
4. The property will not be transferred, conveyed, sold or subdivided unencumbered by the conditions and restrictions imposed by the approved action.

***Notes:**

- If the applicant is a corporation, then it is usually executed by the corp. pres. or v. pres.
- If the applicant is a Limited Liability Company (L.L.C.) or Limited Company (L.C.), then the documents should typically be signed by the Company's "Managing Member."
- If the applicant is a partnership, then typically a partner can sign on behalf of the partnership.
- If the applicant is a limited partnership, then the general partner must sign and be identified as the "general partner" of the named partnership.
- If the applicant is a trustee, then they must include their title of "trustee."
- In each instance, first determine the applicant's status, e.g., individual, corporate, trust, partnership, estate, etc., and then use the appropriate format for that ownership.

Under penalties of perjury, I declare that I have read the foregoing Affidavit of Authorization and that the facts stated in it are true.

[Signature]
Signature

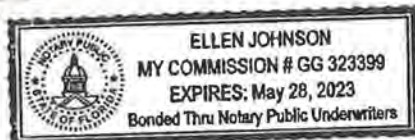
8/16/21
Date

*****NOTE: NOTARY PUBLIC IS NOT REQUIRED FOR ADMINISTRATIVE APPROVALS*****
ALL OTHER APPLICATION TYPES MUST BE NOTARIZED

STATE OF FLORIDA
COUNTY OF LEE

The foregoing instrument was sworn to (or affirmed) and subscribed before me by means of ☒ physical presence or ☐ online notarization, this 16th day of August, 2021, by Grady E. Miars (name of person providing oath or affirmation), who is personally known to me or who has produced _____ (type of identification) as identification.

STAMP/SEAL



[Signature]
Signature of Notary Public

AFFIDAVIT OF AUTHORIZATION

APPLICATION IS SIGNED BY INDIVIDUAL OWNER, APPLICANT, CORPORATION, LIMITED LIABILITY COMPANY (L.L.C.), LIMITED COMPANY (L.C.), PARTNERSHIP, LIMITED PARTNERSHIP, OR TRUSTEE

I, Grady Miars (name), as Vice-President (owner/title) of RH Venture III, LLC (company/property), swear or affirm under oath, that I am the owner or the authorized representative of the owner(s) of the property and that:

1. I have full authority to secure the approval(s) requested and to impose covenants and restrictions on the referenced property as a result of any action approved by the County in accordance with this application and the Land Development Code;
2. All answers to the questions in this application and any sketches, data or other supplementary matter attached hereto and made a part of this application are honest and true;
3. I have authorized the staff of Lee County Community Development to enter upon the property during normal working hours for the purpose of investigating and evaluating the request made thru this application; and that
4. The property will not be transferred, conveyed, sold or subdivided unencumbered by the conditions and restrictions imposed by the approved action.

***Notes:**

- If the applicant is a corporation, then it is usually executed by the corp. pres. or v. pres.
- If the applicant is a Limited Liability Company (L.L.C.) or Limited Company (L.C.), then the documents should typically be signed by the Company's "Managing Member."
- If the applicant is a partnership, then typically a partner can sign on behalf of the partnership.
- If the applicant is a limited partnership, then the general partner must sign and be identified as the "general partner" of the named partnership.
- If the applicant is a trustee, then they must include their title of "trustee."
- In each instance, first determine the applicant's status, e.g., individual, corporate, trust, partnership, estate, etc., and then use the appropriate format for that ownership.

Under penalties of perjury, I declare that I have read the foregoing Affidavit of Authorization and that the facts stated in it are true.

[Signature]
Signature

8/14/21
Date

*****NOTE: NOTARY PUBLIC IS NOT REQUIRED FOR ADMINISTRATIVE APPROVALS*****
ALL OTHER APPLICATION TYPES MUST BE NOTARIZED

STATE OF FLORIDA
COUNTY OF LEE

The foregoing instrument was sworn to (or affirmed) and subscribed before me by means of ☒ physical presence or ☐ online notarization, this 14th day of August, 2021, by Grady Miars (name of person providing oath or affirmation), who is personally known to me or who has produced _____ (type of identification) as identification.

STAMP/SEAL



[Signature]
Signature of Notary Public

AFFIDAVIT OF AUTHORIZATION

APPLICATION IS SIGNED BY INDIVIDUAL OWNER, APPLICANT, CORPORATION, LIMITED LIABILITY COMPANY (L.L.C.), LIMITED COMPANY (L.C.), PARTNERSHIP, LIMITED PARTNERSHIP, OR TRUSTEE

I, Carla Durand (name), as President (owner/title) of Hampton Lakes at River Hall Homeowners Association, Inc. (company/property), swear or affirm under oath, that I am the owner or the authorized representative of the owner(s) of the property and that:

1. I have full authority to secure the approval(s) requested and to impose covenants and restrictions on the referenced property as a result of any action approved by the County in accordance with this application and the Land Development Code;
2. All answers to the questions in this application and any sketches, data or other supplementary matter attached hereto and made a part of this application are honest and true;
3. I have authorized the staff of Lee County Community Development to enter upon the property during normal working hours for the purpose of investigating and evaluating the request made thru this application; and that
4. The property will not be transferred, conveyed, sold or subdivided unencumbered by the conditions and restrictions imposed by the approved action.

***Notes:**

- If the applicant is a corporation, then it is usually executed by the corp. pres. or v. pres.
- If the applicant is a Limited Liability Company (L.L.C.) or Limited Company (L.C.), then the documents should typically be signed by the Company's "Managing Member."
- If the applicant is a partnership, then typically a partner can sign on behalf of the partnership.
- If the applicant is a limited partnership, then the general partner must sign and be identified as the "general partner" of the named partnership.
- If the applicant is a trustee, then they must include their title of "trustee."
- In each instance, first determine the applicant's status, e.g., individual, corporate, trust, partnership, estate, etc., and then use the appropriate format for that ownership.

Under penalties of perjury, I declare that I have read the foregoing Affidavit of Authorization and that the facts stated in it are true.

Carla Durand

Signature

8/16/21


Date

*****NOTE: NOTARY PUBLIC IS NOT REQUIRED FOR ADMINISTRATIVE APPROVALS*****
ALL OTHER APPLICATION TYPES MUST BE NOTARIZED

STATE OF FLORIDA
COUNTY OF LEE

The foregoing instrument was sworn to (or affirmed) and subscribed before me by means of ☒ physical presence or ☐ online notarization, this 16th day of August, 2021, by Carla Durand (name of person providing oath or affirmation), who is personally known to me or who has produced _____ (type of identification) as identification.

STAMP/SEAL



Francine M. Villano
Signature of Notary Public

AFFIDAVIT OF AUTHORIZATION

APPLICATION IS SIGNED BY INDIVIDUAL OWNER, APPLICANT, CORPORATION, LIMITED LIABILITY COMPANY (L.L.C.), LIMITED COMPANY (L.C.), PARTNERSHIP, LIMITED PARTNERSHIP, OR TRUSTEE

I, Carla Durand (name), as President (owner/title) of River Hall Country Club Homeowners Association, Inc. (company/property), swear or affirm under oath, that I am the owner or the authorized representative of the owner(s) of the property and that:

1. I have full authority to secure the approval(s) requested and to impose covenants and restrictions on the referenced property as a result of any action approved by the County in accordance with this application and the Land Development Code;
2. All answers to the questions in this application and any sketches, data or other supplementary matter attached hereto and made a part of this application are honest and true;
3. I have authorized the staff of Lee County Community Development to enter upon the property during normal working hours for the purpose of investigating and evaluating the request made thru this application; and that
4. The property will not be transferred, conveyed, sold or subdivided unencumbered by the conditions and restrictions imposed by the approved action.

***Notes:**

- If the applicant is a corporation, then it is usually executed by the corp. pres. or v. pres.
- If the applicant is a Limited Liability Company (L.L.C.) or Limited Company (L.C.), then the documents should typically be signed by the Company's "Managing Member."
- If the applicant is a partnership, then typically a partner can sign on behalf of the partnership.
- If the applicant is a limited partnership, then the general partner must sign and be identified as the "general partner" of the named partnership.
- If the applicant is a trustee, then they must include their title of "trustee."
- In each instance, first determine the applicant's status, e.g., individual, corporate, trust, partnership, estate, etc., and then use the appropriate format for that ownership.

Under penalties of perjury, I declare that I have read the foregoing Affidavit of Authorization and that the facts stated in it are true.

Carla Durand

Signature

8/16/21

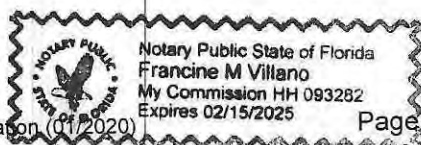
Date

*****NOTE: NOTARY PUBLIC IS NOT REQUIRED FOR ADMINISTRATIVE APPROVALS*****
ALL OTHER APPLICATION TYPES MUST BE NOTARIZED

STATE OF FLORIDA
COUNTY OF LEE

The foregoing instrument was sworn to (or affirmed) and subscribed before me by means of ☒ physical presence or ☐ online notarization, this 16th day of August, 2021, by Carla Durand (name of person providing oath or affirmation), who is personally known to me or who has produced _____ (type of identification) as identification.

STAMP/SEAL



Francine M. Villano
Signature of Notary Public

RIVER HALL

COMPREHENSIVE PLAN MAP AMENDMENT

EXHIBIT M12

Lee Plan Analysis

BACKGROUND AND REQUEST

The Subject Property is located in Alva, FL, (Unincorporated Lee County) southeast of the intersection of Buckingham Rd and State Road 80 (See Figure 1.) and consists of ± 391.85 acres encompassing sixty-nine (69) parcels, further referenced as the Subject Property.

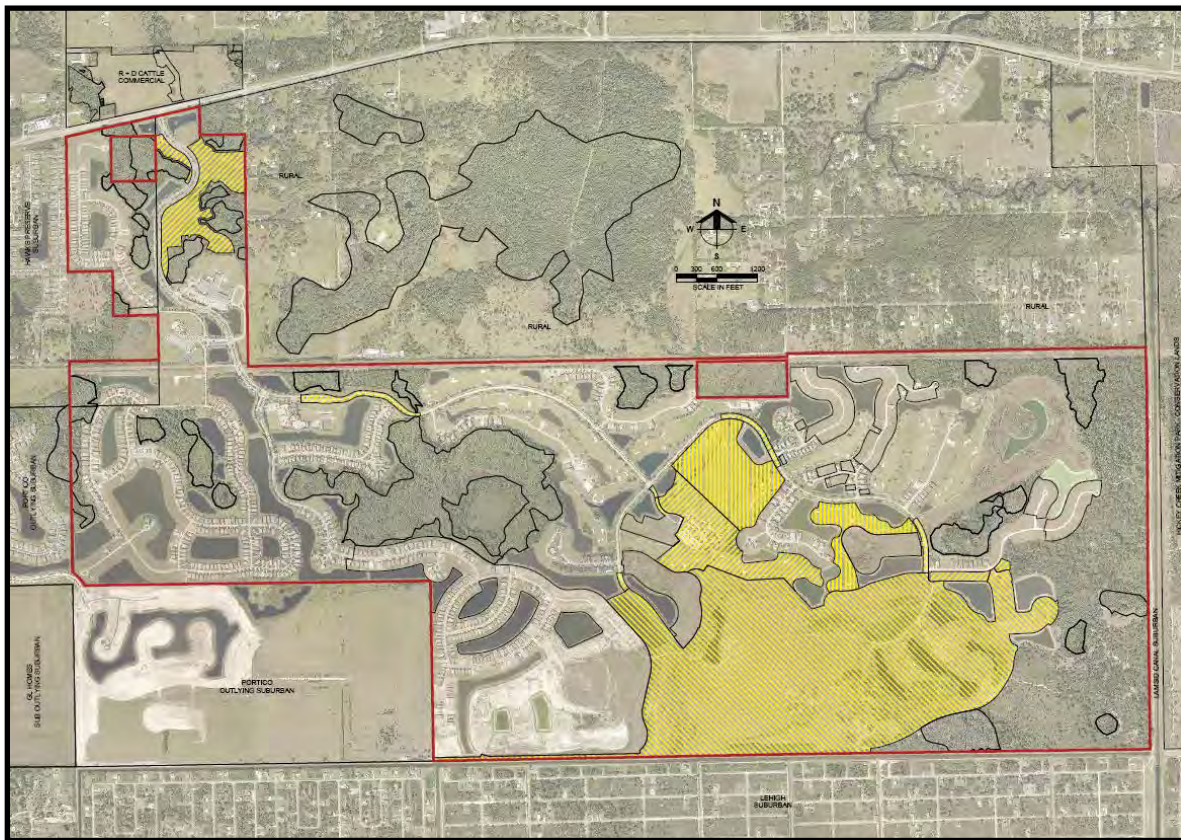


Figure 1. Subject Property Location Map

History of River Hall

The River Hall Project, which refers to the 1,798 acres that makes up the entire development, was rezoned from AG-2 to RPD to allow 1,598 units through zoning resolution Z-99-056.

- Project size: 1,797 acres
- All land Rural FLU

Followed by a rezone from AG-2/RPD to RPD/CPD to allow 1,999 units, on 1,978 acres, through zoning resolution Z-05-2015.

- Project size: 1,978 acres
- All land Rural FLU

The project then underwent a rezoning and Comprehensive Plan Amendment (CPA) to increase density to allow 2,695 units through Z-15-003 and CPA2012-00001.

- Project size unchanged at 1,978 acres
- 1,064 acres of Rural and 223 acres of Wetlands converted to 153 acres of Conservation Lands Wetlands, 264 acres of Conservation Lands Uplands, and 870 acres of Sub-Outlying Suburban (SOS)
- Created irregular, isolated SOS shapes in the Future Land Use Map (FLUM)

Proposed Amendment

The proposed FLUM amendment is located in three areas of the River Hall Project, totaling 391.85 acres, A.K.A the Subject Property.

Amendment Area 1 – Near Entrance of River Hall Project – ±25.2 Acres

- Located on both sides of River Parkway, undeveloped on the east side, old sales center on the west side.
- Current FLU: SOS / Proposed FLU: Suburban
- Current zoning: CPD for all but the old sales building which is RPD
- Proposed density increase of 101 units
- Companion RPD/CPD will stipulate that all units will be allocated to only the Suburban area.

Amendment Area 2 – At the Country Club Entry Gate – ±3.87 acres

- Developed property within right of way
- Current FLU: SOS / Proposed FLU: Rural
- Proposed density decrease of 4 units
- Will eliminate an isolated SOS area

Amendment Area 3 – Southwestern portion of River Hall – ±362.78 acres

- Consists of undeveloped property, golf course, golf clubhouse, 14 platted lots in Block K, and road right of way
- Current FLU: SOS and Rural / Proposed FLU: Rural, SOS, and Outlying Suburban (OS)
 - Reducing density (SOS to Rural) through 4 road segments and 14 platted lots in Block K
 - Will reconnect Rural FLU to Rural FLU, eliminating isolated areas for a cleaner FLUM
 - Proposed density decrease of 8 units

- Increasing density from SOS and Rural to OS through portions of the golf course, golf course clubhouse, undeveloped tracts, 43 lots in Block K, and road right of way
 - Proposed density increase of 368 units
- Increasing density from Rural to SOS through portions of the golf course
 - Proposed density increase of 32 units

The proposed comprehensive plan map amendment seeks to change the FLUM category from Sub-Outlying Suburban and Rural to Suburban, Outlying Suburban, Sub-Outlying Suburban, and Rural. This amendment will allow 489 additional units within a clustered residential development, along with surface water management, and continued preservation of the site's environmentally sensitive areas as regulated by existing USACOE and SFWMD permits. A companion rezoning application will be filed along with the proposed Comprehensive Plan Amendment to the FLUM.

The FLU Density Tables below show the maximum units allowed per the current and proposed FLU categories for the River Hall Project and the Subject Property. Please note that the proposed FLU changes only occur on the 391.85 acres (Subject Property) included in this request, defined by Exhibit M8 - Legal Description and Sketch.

FLU Density Table 1 – River Hall Project

FLU	Current Acreage	Proposed Acreage	Allowed Density	Current Density	Proposed Density
Suburban	71.5	96.7	6 du/ac	429 units	580 units
Outlying Suburban	-	322.3	3 du/ac	-	967 units
Sub-Outlying Suburban	585.6	304.2	2 du/ac	1,171 units	608 units
Rural	1,140.3	1,074.2	1 du/ac	1,140 units	1,074 units
Wetlands	181	181	0.5 du/ac	9 units	9 units
TOTAL	1,978.4	1,978.4	-	2,749 units	3,238 units

FLU Density Table 2 – Subject Property (391.85 Acres)

FLU	Current Acreage	Proposed Acreage	Allowed Density	Current Density	Proposed Density
Suburban	-	25.2	6 du/ac		151 units
Outlying Suburban	-	322.31	3 du/ac	-	967 units
Sub-Outlying Suburban	313.77	32.4	2 du/ac	627 units	64 units
Rural	78.08	11.94	1 du/ac	78 units	12 units
TOTAL	391.85	391.85	-	705 units	1,194 units

LEE PLAN – VISION STATEMENT

The Fort Myers Shores vision statement provides an overview of the existing conditions and unique characteristics of the Fort Myers Shores Community. Although encompassed by residential single-family homes in a more rural character, the community is anticipated to grow substantially, with majority of the land designated as Suburban, Outlying Suburban, Rural or Urban Community, and planned commercial nodes for higher intensity development. The vision for this plan is to allow the Fort Myers Shores Community to continue to develop a commercial/employment center for the adjacent communities.

The Subject Property is located within the Fort Myers Shores Community, as shown on Lee Plan Map 16. Listed as Goal 21 within the Lee Plan (Caloosahatchee Shores Community Plan), the intent for the area outlines the need to “protect the existing character, natural resources and quality of life in the Caloosahatchee Shores Community Plan area, while promoting new development, redevelopment and maintaining a more rural identity for the neighborhoods east of I-75 by establishing minimum aesthetic requirements, planning the location and intensity of the future commercial and residential uses, and providing incentives for redevelopment, mixed use development and pedestrian safe environments.” The requested CPA will reinforce this goal by promoting an increase in new residential development in a location already planned for future residential.

In line with the Fort Myers Shores Community’s intent to support continued development of a commercial/employment center, the additional rooftops proposed by this request will help aide future commercial development. Viability of future commercial development is often dependent on the availability of surrounding residential homesites. As such, the proposed additional dwelling units may play a vital role in the timing associated with the future commercial development within the Fort Myers Shores Planning Community. The proposed FLUM changes from the Sub-Outlying Suburban and Rural categories to the Suburban, Outlying Suburban, Sub-Outlying Suburban, and Rural categories are

consistent with this vision and represent a location where slightly greater density is compatible with the surrounding uses and where existing infrastructure can support the proposed project.

Although some portions of the Subject Property are within a Rural FLU category, adequate urban services exist to justify and support future development under the proposed request without negatively impacting the surrounding natural resources or burdening the surrounding infrastructure and public services. Under the concurrent zoning application for the River Hall Project, the intended development plan will create a residential community consisting of 489 units more than the currently approved River Hall RPD. Buffering, open space/preserve areas, environmental stewardship, and recreational areas are incorporated within the current development and can be modified, if necessary, to accommodate the additional density, providing sufficient facilities and ensuring compatibility with the surrounding properties and consistency with the objectives provided in the Fort Myers Shores Community vision.

FUTURE LAND USE ELEMENT

As shown in FLU Density Table 2 for the Subject Property above, the ±391.85 acre Subject Property, within the River Hall Project, is currently within the Sub-Outlying Suburban and Rural FLUM categories. Under Policy 1.4.1, the maximum density allowed in the Rural category is 1 dwelling unit (du) per acre, which would be applied to approximately 78.08 acres of upland area allowing for up to 78 dwelling units. Under Policy 1.1.11, the maximum density allowed in the Sub-Outlying Suburban category is 2 dwelling unit (du) per acre, which would be applied to approximately 313.77 acres of upland area allowing for up to 627 dwelling units. Thus, the Subject Property's overall maximum dwelling units allowed under the existing FLUM categories totals 705.

The adjacent properties to the north, south, east, and west of the three Subject Property locations are all within the Urban Community, Suburban, Outlying Suburban, Sub-Outlying Suburban, Rural, and Wetlands FLUM categories, as shown on Tables 1.a, 1.b, and 1.c on Exhibit M6 & M7. The adjacent FLU designations listed below about the River Hall Project, which encompasses the Subject Property.

North

To the north of the River Hall Project, and abutting the Subject Property, are properties within the Rural FLU category. The River Hall Project also abuts Commercial FLU just north of Palm Beach Blvd, at the entrance to the River Hall Community.

South

To the south of the River Hall Project, including the canal, are properties within the Urban Community category, which allows a standard density range of 1 du/ac to 6 du/ac under Policy 1.1.4. The Urban Community FLU also allows a maximum total density of 10 du/ac, as well as the potential to increase to 15 du/ac utilizing Greater Pine Island Transfer of Development Units. In addition to the River Hall Project, the Urban Community FLU also abuts the southern boundary of Amendment Area 3.

East

To the east of the River Hall Project are the Rural and Urban Community FLU categories. A LAMSID canal abuts the southern portion of the River Hall Project's eastern boundary, designated as Urban Community, followed by Hickey Creek Mitigation Park (Conservation lands). The northern portion of the eastern boundary abuts a Rural FLU, including a portion of the Subject Property in Amendment Area 1.

West

To the west of the River Hall Project, along the northern portion of the western boundary line, are lands designated Suburban, which allows a standard density range of 1 du/ac to 6 du/ac under Policy 1.1.5, as well as the potential to increase to 8 du/ac utilizing Greater Pine Island Transfer of Development Units. The southern portion of the western boundary line abuts two RPD developments under the Outlying Suburban FLUM Category, which allows up to 3 du/ac.

Please see Exhibit M5 to see the proximity of the Outlying Suburban category in relation to the Subject Property. Both adjacent RPD projects underwent Future Land Use amendments back in 2020 and 2018 to change the FLU from Sub-Outlying Suburban to Outlying Suburban to increase density, as a result of the planned and anticipated growth in this area and the existence of urban infrastructure and services. These same growth elements carry over to the Subject Property east of these developments, influencing residential development patterns in the Fort Myers Shores Community and justifying the appropriateness of the proposed map amendment.

The proposed CPA will be consistent with Objective 1.1 (Future Urban and Suburban Areas) and corresponding Policies 1.1.5, 1.1.6, and 1.1.11, for the Suburban, Outlying Suburban, and Sub-Outlying Suburban future land use categories based on the approval of the proposed map amendment to the Lee Plan. The concurrent River Hall rezoning application will ensure the Subject Property is developed at the density approved by this CPA request. The proposed increase of 489 dwelling units will allow for buffers, open space, recreational/amenities, and increased flexibility to allow for the protection of environmentally sensitive lands. The CPA's proposed density is compatible and consistent with the existing densities found in residential developments adjacent to the Subject Property east of Buckingham Road.

Under the proposed Suburban, Outlying Suburban (OS), Sub-Outlying Suburban (SOS), and Rural categories, the maximum number of dwelling units that could be developed on the Subject Property is 1,194 dwelling units, as shown on FLU Density Table 2. Based on the existing FLU designations, the River Hall Project could have up to 2,749 dwelling units, as shown on FLU Density Table 1, but is capped by the approved River Hall RPD to 2,695 dwelling units, per resolution number Z-15-003. The proposed FLU designations would allow up to 3,238 dwelling units within the River Hall Project, as shown on FLU Density Table 1 above. However, the companion rezoning application will cap density to a maximum of 3,184 (2,695 + 489) dwelling units for the River Hall RPD.

Growth Management

The request is consistent with Goal 2, Objective 2.1 (DEVELOPMENT LOCATION), and the corresponding applicable Policies 2.1.1 and 2.1.2, which outline the intent to promote contiguous and compact growth patterns, contain urban sprawl, and prevent development patterns where large tracts of land are by-passed in favor of development more distant from services and existing communities. While the acreage included in this request is within the Rural and Sub-Outlying Suburban FLU categories, adequate urban services not only exist, but are in place for development to proceed without negatively affecting natural resources or requiring additional infrastructure.

The existing urban services support the appropriateness for densities allowed by the Sub-Outlying Suburban, Outlying Suburban and Suburban categories in this location, and indicate the residential development intensification in this region, supported by the approved CPAs to increase density on adjacent properties, as a logical extension of existing development patterns and an efficient use of public infrastructure. The developments that have recently went through a CPA, located to the west of the River Hall Project, were converted from the Sub-Outlying Suburban FLU designation to the Outlying Suburban designation.

The northern portion of the acreage included in this request (Amendment Area 1) abuts land within the Suburban FLU designation to the west. Its location adjacent to the Suburban FLU, access to urban services, and proximity to State Road 80 and future commercial substantiates the appropriateness of the Suburban category in this area. As such, both the existing Suburban and Outlying Suburban Future Land Uses that abut the River Hall Project's western boundary promote the increased density proposed by this request.

The proposed amendment will not result in urban sprawl, which is defined in the Lee Plan as "The uncontrolled, premature, or untimely expansion and spreading out of urban levels of density or intensity into out-lying, non-urban areas." Conversely, the proposed amendment will help to prevent leap-frogging of density into out-lying non-urban areas by permitting the additional density in a logical location as an extension of existing development patterns within the Community. The availability and current existence of urban services provides supporting evidence for development to take place in the proposed amendment areas, which will utilize and adhere to the strict regulations associated with the planned development process to deliver a quality product, which closely aligns with the needs and desires of the Fort Myers Shores Community.

The request is consistent with Objective 2.2 (DEVELOPMENT TIMING), which outlines the intent to direct new growth to future urban areas where adequate public facilities exist or are assured and where compact and contiguous development patterns can be created. The existing and future residential uses surrounding the property, and adequate urban services justify the timing of this map amendment, which will allow for medium to low-density development that will help fulfill housing needs in Lee County. A separate attached Public Facilities Impacts Analysis (Exhibit M15) and letters of determination of existing support facilities (Fire, EMS, Law Enforcement, Solid Waste, Mass Transit,

Schools) further emphasize the adequacy of timing and support in place for the purposed development.

The project will comply with Objective 2.7 (HISTORIC RESOURCES). A Historical Resources Impact Analysis included with this submittal (Exhibit M14) delineating the location of the property regarding historical and culturally sensitive areas in Lee County. The Subject Property was found to be clear of any cultural or historical resources.

General Development Standards

The request is consistent with Standard 4.1.1 (WATER), AND 4.1.2 (SEWER), and 4.1.4 (ENIRONMENTAL FACTORS).

The River Hall Project's existing and proposed density does not and will not exceed 2 dwellings units per acre. However, the Subject Property is located within the LCU future water service area, according to Map 6 of the Lee Plan, and as a result is required to connect to a public water system, in accordance with Standard 4.1.1. The project intends to tap into LCU for potable water service. A letter of availability from LCU is included with this submittal, demonstrating sufficient capacity within the Olga Water Treatment Plant.

Due to the development's location within the LCU future sewer service area, as shown on Map 7 of the Lee Plan, it must connect to sewer utility if there is existing infrastructure adequate to accept the effluents of the development within ¼ mile from any part of the development, as required by Standard 4.1.2. The project intends to tap into City of Fort Myers Utilities for sewer service. A letter of availability from LCU is included with this submittal, demonstrating sufficient treatment capacity within the City of Fort Myers South Water Reclamation Facility.

Consistent with Standard 4.1.4, an Environmental Assessment Report is included with this submittal. The report analyzes environmentally sensitive areas of the site. The concurrent rezoning of the planned development will utilize a clustered development pattern ensuring the development is well-integrated, properly designed, functionally interconnected, and not impacting the natural and most environmentally sensitive areas of the site.

Residential Land Uses

Pursuant to Goal 5 (RESIDENTIAL LAND USES) of the Lee Plan, the County needs "to provide sufficient land in appropriate locations on the Future Land Use Map to accommodate the projected population of Lee County in the year 2030 in attractive and safe neighborhoods with a variety of price ranges and housing types." According to the Bureau of Economic and Business Research (BEBR), the medium range population projection for Lee County anticipates a population increase from 750,493 in 2020 to 904,700 by 2030. This influx of an additional 154,207 residents further emphasizes the need to provide housing to accommodate the projected population growth for the area. Additionally, the Subject Property is located within Unincorporated Lee County (a subsection of Lee County), which has housed approximately half of the County's total population from 2010 to 2020. As such, Unincorporated Lee County should anticipate

garnering a large percentage of the County's total population increases year after year. The utilization of the Subject Property for some additional housing will assist in achieving this goal. Consistent with Policy 5.1.1, this request will allow for a unique and attractive detached single-family product that will provide "market driven housing" that is undersupplied in the area. Furthermore, in alliance with Policy 5.1.3 – which emphasizes directing residential developments to locations near employment and shopping centers, parks and schools – the proposed development is proximate to SR 80 corridor growth and existing and future commercial nodes within 3 miles, public parks, and public schools to serve its residents.

The request is consistent with Policy 5.1.2, which outlines the intent to prohibit residential development where physical constraints or hazards exist. The Subject Property is outside of any Coastal High Hazard Area as delineated in Map 5 of the Lee Plan. Through the Planned Development process, the proposed cluster development will provide the necessary environmental, historical, water quality, and infrastructure enhancement measures needed to ensure proper functionality and design.

Policy 5.1.6 calls for development regulations requiring high-density, multi-family, cluster, and mixed-use developments to have open space, buffering, landscaping, and recreation areas appropriate for their density and design. The River Hall Project is currently a clustered development plan and the companion rezoning to increase density and development regulations will provide for sufficient open space, preservation areas and recreational areas incorporated within the development.

Policy 5.1.7 requires that community facilities (such as park, recreational, and open space areas) in residential developments to be functionally related to all dwelling units and easily accessible via pedestrian and bicycle pathways. The proposed development has an existing centrally located amenity center facility with multi-access for all residents. Additionally, open space areas will meet or exceed requirements of the LDC, and passive recreational areas will be provided, such as a shared-use pathway network linked to interior sidewalks and any proposed pedestrian/bicycle facilities along State Road 80.

COMMUNITY PLANNING

The Subject Property is identified within Lee Plan Map 16 as being within the Caloosahatchee Shores Planning Community. Listed as Goal 21 within the Lee Plan (Caloosahatchee Shores Community Plan), the intent for the area outlines the need to "Protect the existing character, natural resources and quality of life in the Caloosahatchee Shores Community Plan area, while promoting new development, redevelopment and maintaining a more rural identity for the neighborhoods east of I-75 by establishing minimum aesthetic requirements, planning the location and intensity of future commercial and residential uses, and providing incentives for redevelopment, mixed use development and pedestrian safe environments." The requested comprehensive plan map amendment will reinforce this goal by promoting new residential development in an ideal location planned for growth. Additionally, and consistent with Policy 21.1.3, a Residential Planned Development (RPD) zoning application will be submitted concurrently with this future land use map amendment request for review. The RPD, through "appropriate conditions of approval," will implement protection from inconsistent and incompatible

urban development and ensure compatibility with the rural character through buffers and open space and a clustered development land use pattern.

TRANSPORTATION ELEMENT

A Traffic Study prepared by David Plummer & Associates is included in this submittal as Exhibit M16. In summary, the study reveals that with or without the proposed Comprehensive Plan Map Amendment the resulting project will not:

- Cause additional needed improvements on the public road network, pursuant to the MPO 2045 (long range) Needs Plan;
- Warrant revisions to the County's five-year CIP of FDOT's five-year work program, based on the year 2026 (short-term) traffic analysis

Objectives 39.2, 39.6, and associated policies of the Transportation Element ensure coordination of land use development with planned transportation facilities appropriate for that area, resulting in increased mobility options and improving all modes of transportation. The concurrent rezone application, will ensure consistency with Policy 39.2.2 by providing connectivity and accessibility via incorporating pedestrian, bicycle, and alternative modes other than motor vehicles, while ensuring connection to the adjacent public right-of-way (Palm Beach Blvd/SR 80).

Consistent with Policies 39.6.1, 39.6.2, and 39.6.3, the proposed River Hall development, at time of Development Order, will ensure all necessary traffic management infrastructure and pedestrian/bicycle connections are in place. Providing proper access both internally as well as externally to the planned shared use path/sidewalk along Palm Beach Blvd per Map3D and connection with the Pine Island – Hendry Trail per Map 22 of the Lee Plan.

COMMUNITY FACILITIES & SERVICES ELEMENT

Potable Water

The Subject Property is currently located within the Lee County Utilities (LCU) service area based on the most recent Lee County Utilities Water Franchise Area Map, dated June of 2020. The LCU Potable Water and Wastewater Availability Letter, dated August 31, 2021, indicates that potable water mains are in operation adjacent to the property and presently have sufficient capacity to service the 489 SF dwelling units proposed by this FLUM amendment.

In summary, LCU has sufficient potable water capacity to meet the needs of the requested amendment based on consistency with Policies 53.1.2 and 95.1.3, and pursuant to the LOA and supporting data presented as Exhibit M17.

Sanitary Sewer

The Subject Property is located within the Lee County Utilities future sewer service area based on Lee Plan Map 7. The LCU Potable Water and Wastewater Availability Letter, dated August 31, 2021, indicates that sanitary sewer lines are in operation adjacent to the

property and presently have sufficient capacity to service the 489 SF dwelling units proposed by this FLUM amendment.

In summary, LCU has sufficient sanitary sewer capacity to meet the needs of the requested amendment based on consistency with Policies 56.1.2 and 95.1.3, and pursuant to the LOA and supporting data presented as Exhibit M17.

Surface Water Management

The Subject Property is located within the South Florida Water Management District's (SFWMD) Tidal Caloosahatchee Basin. Lee Plan Map 18 shows the property within the Olga Creek Watershed area. The River Hall RPD has a current surface water management system on site and a surface water management permit on file with the South Florida Water Management District. There are existing wetlands on site. The existing and proposed system meets the applicable County's LOS Standard, which is as follows per Lee Plan Policy 95.1.3.4:

Policy 95.1.3.4: Stormwater Management Facilities LOS: The existing surface water management system in the unincorporated areas of the county will be sufficient to prevent the flooding designated evacuation routes (see Map3J) from the 25-year, 3-day storm event (rainfall) for more than 24 hours.

A modified storm water management system will be provided for the property and will benefit the public through clearly defining storm water treatment methods, establishing maintenance accountability, and providing runoff attenuation consistent with Objective 60.1 and Policy 60.1.1. Treated runoff from the developed site will discharge to adjacent tidal creeks and rivers. The Lee County Public Facilities 2020 LOS and Concurrency Report (2020 Report) indicates that all watersheds within the county were studied and concluded that no evacuation routes located within these watersheds are expected to be flooded for more than a 24-hour period. Per the 2020 Report, Lee County states that all new developments receiving approval from SFWMD and in compliance with appropriate standards will be deemed concurrent with the Lee Plan's surface water management level-of-service standards.

The proposed development will seek and obtain all applicable South Florida Water Management District approvals, as well as comply with all Florida Administrative Code Chapter 62-330 standards to ensure consistency with the stated LOS standards per Policy 95.1.3.4 of the Lee Plan. Additionally, through the utilization of clustered development, the proposed development will ensure preservation of existing waterways and wetland habitats consistent with Policy 60.1.2.

Objective 60.4 outlines the intent to Incorporate natural systems into surface water management systems to improve water quality, air quality, water recharge/infiltration, water storage, wildlife habitat, recreational opportunities, and visual relief. The proposed development will provide Florida Friendly Landscaping vegetation, retention/detention lakes, and preserved wetlands and conservation easements. It will also provide a surface water management system that will incorporate natural flow ways through utilization of the existing wetland systems, complying with policies 60.4.1, 60.4.2, and 60.4.3.

PARKS, RECREATION & OPEN SPACE

Pursuant to Section 10-415 of the LDC, the development is required to provide 40% open space with 50% of the required open space provided as indigenous native vegetation preserve areas. The clustered design and site layout of the MCP for the concurrent rezoning application allows a significant amount of land area to be provided for open space, meeting the LDC's requirements. These open spaces will encompass preserve areas, passive recreational areas, lakes, and buffers ensuring consistency with Goal 77 – requiring new development “to provide adequate open space for improved aesthetic appearance, visual relief, environmental quality, preservation of existing native trees and plant communities, and the planting of required vegetation.” Consistent with Policy 77.3.1, the development will provide more than half of the required 40% open space as existing native plant communities. Additionally, the project's clustered design incorporates “large, contiguous open space areas in the development design,” consistent with Policy 77.3.4.

CONSERVATION & COASTAL MANAGEMENT ELEMENT

The Subject Property is not within the Coastal High Hazard Area or Coastal Building Zone, based on Lee Plan Map 5.

To ensure consistency with Goal 123 of the Lee Plan, an environmental assessment was conducted and a report by Passarella & Associates, Inc., dated October 2021 is included as part of this submittal (Exhibit M13). Consistent with Policies 123.1.5, 123.1.7, 123.2.2 and 123.2.4, the concurrent River Hall rezoning application's proposed clustered development, provides designated preserve areas and conservation easements. These preserves/conservation easements protect high quality wetlands, plant communities, and indigenous uplands, while addressing restoration and management of non-indigenous/invasive areas of the property. In addition, the preserves/conservation easements located in the eastern portion of the River Hall Project abut a LAMSID Canal followed by Hickey Creek mitigation park (County owned conservation land), supporting “connectivity between public and private conservation and preservation efforts,” outlined in Policy 123.1.5.

Consistent with the intent of Policies 123.2.8, 123.2.9, 123.2.10, and 123.2.11, the River Hall Project is subject to a long-term plan, as approved by Lee County, to provide management and maintenance of the preservation areas and be designed to protect the natural character of adjacent nature preserves.

Lee Plan Goal 124 provides language to ensure adequate maintenance and enforcement for any development in wetlands that is cost-effective, complements federal and state permitting processes, and protects the fragile ecological characteristics of wetland systems. No lands with a wetland FLU designation are included in this request. As such, there will be no development related impacts to the River Hall Project's existing wetlands, by the requested FLUM amendment. The Project's provided wetlands and conservation areas will be reviewed for compliance with the Lee Plan during the rezoning process. The use of a cluster development pattern on the urban and rural designated lands, included in this request, permits an increase in the Project's density without impacting the project's

existing wetlands, preservation, and conservation areas. The development, as it moves through the permitting process, will be reviewed by the South Florida Water Management District and as a result will be consistent with overall Goal 124, Objective 124.1, and Policies 124.1.1 and 124.1.2.

The proposed CPA to the River Hall Project will be consistent with Lee Plan Goal 125, Objective 125.1, and Policies 125.1.2 and 125.1.3. The comprehensive plan map amendment and concurrent rezoning application review processes will ensure that water quality is maintained or improved through a comprehensive surface water management system, which will be modified if needed to support the additional 489 dwelling units. The proposed development will reduce nutrient loading and impacts to adjacent waterways; preserve high-quality wetlands; and eliminate the potential for hundreds of individual wells and septic systems by requiring connection to the adjacent potable water and sanitary sewer infrastructure.

HOUSING ELEMENT

Consistent with Goal 135, the proposed amendment will help to provide adequate housing for existing and future residents of Lee County. The County is required to “work with private and public housing providers to ensure that the additional dwellings needed by 2025 are provided in types, costs, and locations to meet the needs of the Lee County population,” per Objective 135.1 of the Lee Plan. The county will need an additional 114,927 units by 2025, of which 39,637 will be needed in unincorporated Lee County, according to this Objective. The proposed comprehensive plan amendment and companion rezoning will allow for up to 489 new housing units to help reach Objective 135.1 and is consistent with Policy 135.1.9, which outlines the need to provide “a wide variety of allowable housing densities and types through the planned development process.”

PLANNING COMMUNITY ACREAGE ALLOCATION – TABLE 1(b) ANALYSIS & EFFECT ON POPULATION

Lee Plan Policy 1.7.6 outlines, by reference Lee Plan Map 16 and Table 1(b), the “proposed distribution, extent, and location of generalized land uses through the Plan’s horizon.” This petition proposes an amendment to Table 1(b) to properly reflect the proposed Future Land Use Map (Lee Plan Map 1) change. Please refer to the attached amended Table 1(b) addressing the approximately 78.08 acres of Rural Future Land Use category area being moved to the Sub-Outlying Suburban (32.4 acres) and Outlying Suburban (45.68) categories and the approximately 313.77 acres of Sub-Outlying Suburban FLU category being moved to Rural (11.94 acres), Outlying Suburban (276.63 acres) and Suburban (25.2 acres).

Lee County’s population projections will not be impacted negatively by the proposed map amendment. There are 2.64 persons per household and an overall population of 618,754 (2010 Census) in Lee County, as estimated by the United States Census Bureau’s Quick Facts database. The Subject Property under the proposed map amendment and concurrent rezoning application, which caps density at 489 additional units, could accommodate approximately 1,291 additional persons (489 units x 2.64 persons per household).

Lee County's 2030 projected population is 904,700 and 1,010,900 in the year 2040, according to the UFCLAS – Bureau of Economic and Business Research. Taking these projections and the previously stated housing needs from Objective 135.1 into consideration, more than 100,000 dwelling units will be needed within the next 5 to 10 years, with over one third of those dwelling units needed in Unincorporated Lee County. The proposed map amendment and concurrent rezoning will provide 489 additional dwelling units that are compatible and complimentary to the surrounding community and support the future population growth in Lee County.

RIVER HALL CPA AREAS ENVIRONMENTAL ASSESSMENT

October 2021

Prepared For:

Greenpointe Communities
2401 River Hall Parkway
Alva, Florida 33920
(239) 274-0321

Prepared By:

Passarella & Associates, Inc.
13620 Metropolis Avenue, Suite 200
Fort Myers, Florida 33912
(239) 274-0067

TABLE OF CONTENTS

	<u>Page</u>
Introduction	1
Land Uses and Vegetation Associations.....	1
Soils.....	3
Jurisdictional Wetlands	3
Listed Species	3
Summary	6
References.....	7

LIST OF FIGURES

	<u>Page</u>
Figure 1. Project Location Map.....	2

LIST OF TABLES

	<u>Page</u>
Table 1. SFWMD OSW Acreage by FLUCFCS Code	3
Table 2. Listed Wildlife Species That Could Potentially Occur Within the Project	3
Table 3. Listed Plant Species That Could Potentially Occur Within the Project	4
Table 4. Listed Wildlife Species Observed.....	6

LIST OF EXHIBITS

	<u>Page</u>
Exhibit 1. Aerial with Boundaries	E1-1
Exhibit 2. FLUCFCS and OSW Map	E2-1
Exhibit 3. Aerial with FLUCFCS and OSW Map	E3-1
Exhibit 4. Existing Land Use and Cover Summary Table and FLUCFCS Descriptions	E4-1
Exhibit 5. Soils Map	E5-1
Exhibit 6. Soils Summary Table and Descriptions	E6-1
Exhibit 7. Quad Sheet	E7-1
Exhibit 8. Documented Occurrences of Listed Species.....	E8-1
Exhibit 9. Aerial with FLUCFCS, Survey Transects, and Listed Species Locations Map	E9-1

INTRODUCTION

An environmental assessment was conducted on the River Hall Comprehensive Plan Amendment (CPA) Areas (Project) to document existing land uses and vegetative cover; document the presence of state jurisdictional wetlands; research potential utilization by wildlife and plant species listed by the Florida Fish and Wildlife Conservation Commission (FWCC), the Florida Department of Agriculture and Consumer Services (FDACS), and the U.S. Fish and Wildlife Service (USFWS) as threatened, endangered, or species of special concern; and document listed species utilization within the Project site. The assessment included field surveys to map vegetation communities, an office review of agency records for documented occurrences of listed species on the property, and field surveys for the presence of listed species on the Project. This report summarizes the results of the environmental assessment.

The Project totals 406.16± acres and is located in Sections 27, 34, 35, and 36; Township 43 South; Range 26 East; Lee County (Figure 1). More specifically, the subject property includes areas within the existing River Hall development, which is located on the south side of State Road 80, approximately six miles east of Interstate 75. The surrounding land uses include single-family residences and undeveloped land to the north, Lehigh Acres to the south, Lee County Hickey's Creek Mitigation Park to the east, and the Portico residential community to the south and west (Exhibit 1).

The Project area consists primarily of disturbed land and golf course.

LAND USES AND VEGETATION ASSOCIATIONS

The vegetation associations for the Project were originally mapped by Passarella & Associates, Inc. (PAI) in August 2003 for the overall River Hall development using 2002 Lee County rectified color aerial photographs. PAI updated the Florida Land Use, Cover and Forms Classification System (FLUCFCS) map for the Project area on August 24 and 25, 2021 to reflect current site conditions. Groundtruthing to map the vegetative communities was conducted utilizing FLUCFCS Level III (Florida Department of Transportation 1999). Level IV FLUCFCS was utilized to denote disturbance. "E" codes were used to identify levels of exotic and invasive vegetation (e.g., Brazilian pepper (*Schinus terebinthifolia*)). AutoCAD Map 3D 2021 software was used to determine the acreage of each mapping area, produce summaries, and generate the FLUCFCS map (Exhibit 2). An aerial photograph of the property with FLUCFCS overlay is provided as Exhibit 3.

A total of nine vegetative and land cover types (i.e., FLUCFCS codes) were identified within the Project site. Disturbed land occupies 291.00± acres, or 71.6 percent of the site. No rare or unique uplands were identified within the Project site. The remaining vegetative associations included golf course support facilities, golf course, community recreational facilities, open land, pine, lakes, road, and water pumping station. A summary of the FLUCFCS codes with acreage breakdown and description of each FLUCFCS code is presented in Exhibit 4.

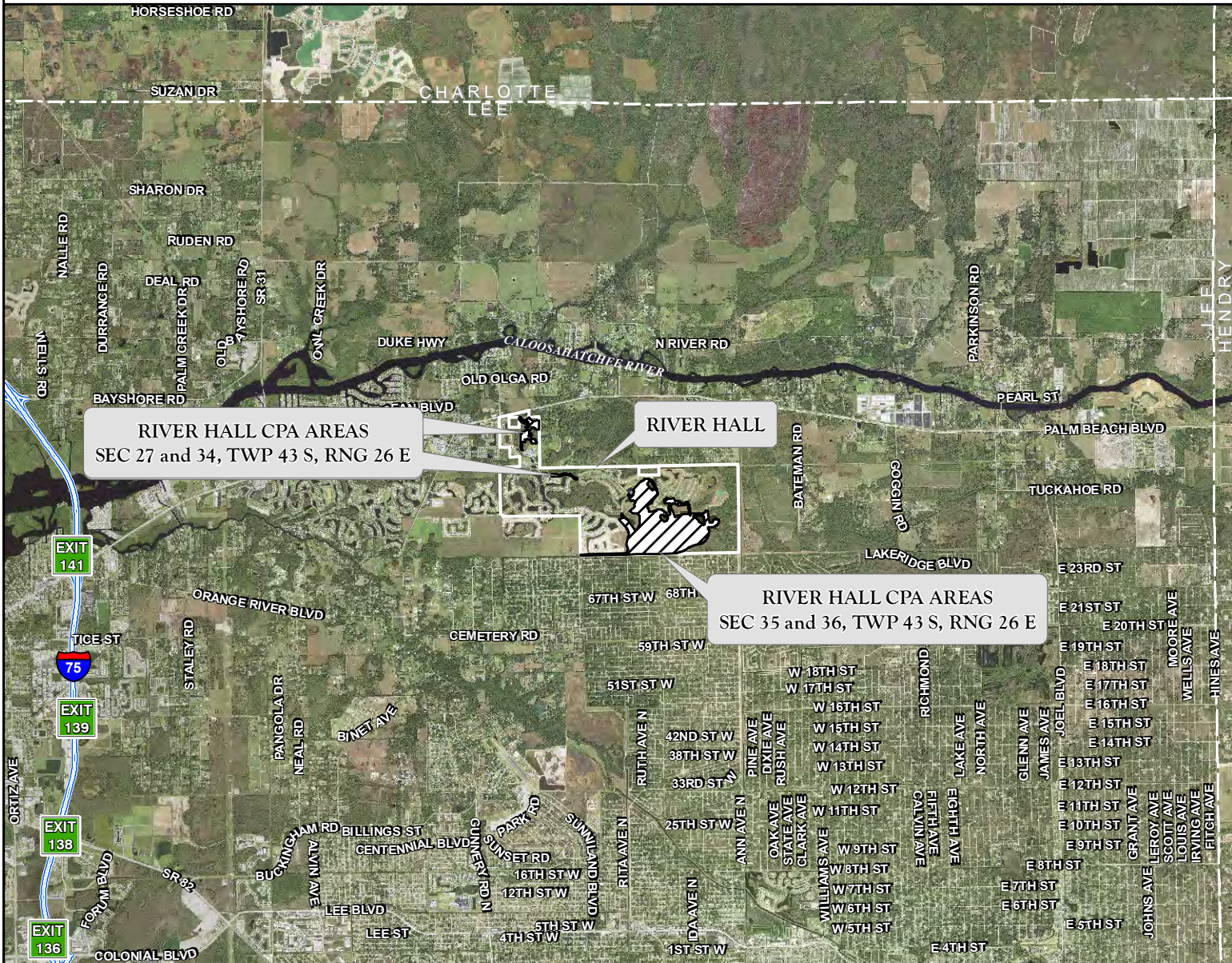
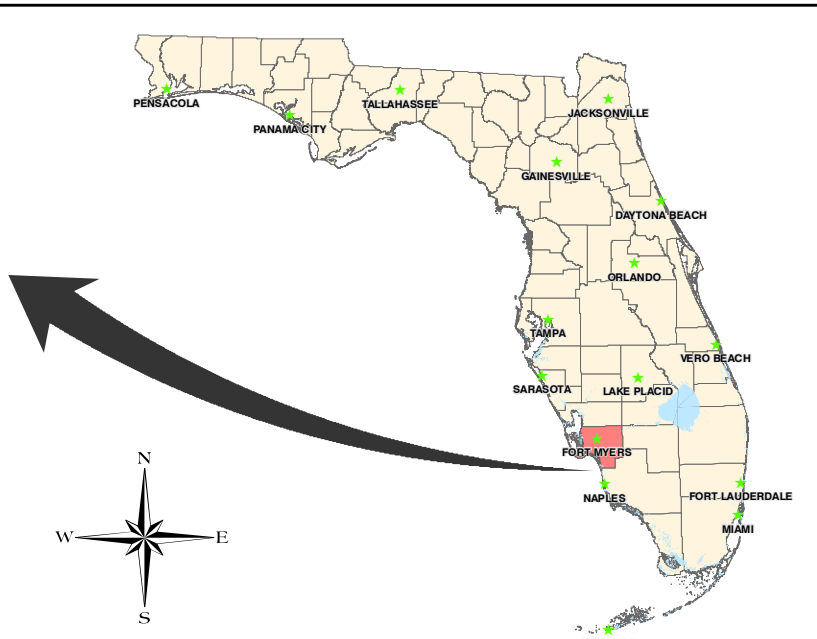
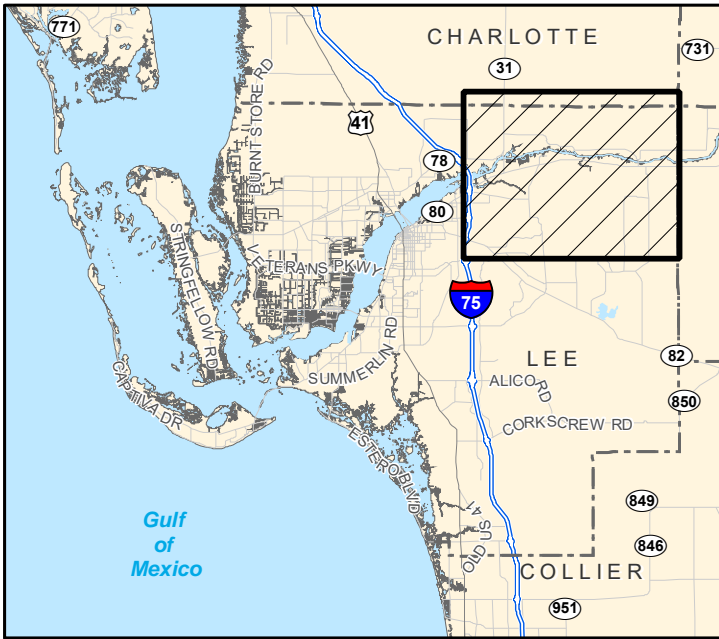


FIGURE 1. PROJECT LOCATION MAP
RIVER HALL CPA AREAS

DRAWN BY	DATE
P.F.	8/25/21
REVIEWED BY	DATE
B.T.	8/25/21
REVISED	DATE



J:\2018\18062956\GIS\2021\ENVIRONMENTAL ASSESSMENT\EXHIBITS\Figure 1_Project_Location_Map.mxd - 10/7/2021 @ 11:31:05 AM

SOILS

The soils for the property, per the Natural Resources Conservation Service (formerly the Soil Conservation Service), are shown on Exhibit 5. A brief description for each soil type per the Soil Survey of Lee County, Florida (U.S. Department of Agriculture 1984 and 2020) is presented in Exhibit 6.

JURISDICTIONAL WETLANDS

There are no wetlands on the Project site. The SFWMD jurisdictional “other surface waters” (OSW) by FLUCFCS code are summarized in Table 1. South Florida Water Management (SFWMD) jurisdictional OSW constitute a total of 26.97± acres, or approximately 6.6 percent of the Project site, and are comprised of man-made lakes.

Table 1. SFWMD OSW Acreage by FLUCFCS Code

FLUCFCS Code	Description	Acreage
OSW		
524	Man-Made Lake	26.97
OSW Total		26.97

A U.S. Geological Survey quadrangle map is provided as Exhibit 7.

LISTED SPECIES

Wildlife species as listed by the FWCC and the USFWS that have the potential to occur on the Project site are listed in Table 2 (FWCC 2021). Plant species as listed by the FDACS and the USFWS (FDACS Chapter 5B-40) that have the potential to occur on the Project site are listed in Table 3. Information used in assessing the potential occurrence of these species included the Lee County Land Development Code (LDC), Field Guide to the Rare Plants of Florida (Chafin 2000), Atlas of Florida Vascular Plants (Wunderlin 2004), and professional experience and knowledge of the geographic region. In addition, FWCC and USFWS records for documented listed species were reviewed for listed species records on or adjacent to the property (Exhibit 8).

Table 2. Listed Wildlife Species That Could Potentially Occur Within the Project

Common Name	Scientific Name	Designated Status		Potential Habitats (FLUCFCS Code)
		FWCC	USFWS	
Reptiles				
American alligator	<i>Alligator mississippiensis</i>	FT(S/A)	FT(S/A)	524
Eastern indigo snake	<i>Drymarchon corais couperi</i>	FT	FT	190, 4159, 740
Gopher tortoise	<i>Gopherus polyphemus</i>	ST	*	190, 4159, 740

Table 2. (Continued)

Common Name	Scientific Name	Designated Status		Potential Habitats (FLUCFCS Code)
Birds				
Everglade snail kite	<i>Rostrhamus sociabilis plumbeus</i>	FE	FE	524
Florida burrowing owl	<i>Athene cunicularia floridana</i>	ST	-	182, 190, 740
Florida sandhill crane	<i>Grus canadensis pratensis</i>	ST	-	182, 190, 740
Little blue heron	<i>Egretta caerulea</i>	ST	-	524
Red-cockaded woodpecker	<i>Picoides borealis</i>	FE	FE	4159
Roseate spoonbill	<i>Ajaia ajaja</i>	ST	-	524
Southeastern American kestrel	<i>Falco sparverius paulus</i>	ST	-	4159
Tri-colored heron	<i>Egretta tricolor</i>	ST	-	524
Wood stork	<i>Mycteria americana</i>	FT	FT	
Mammals				
Big cypress fox squirrel	<i>Sciurus niger avicennia</i>	ST	-	4159
Florida black bear	<i>Ursus americanus floridanus</i>	**	-	4159
Florida bonneted bat	<i>Eumops floridanus</i>	FE	FE	4159, 524

FWCC – Florida Fish and Wildlife Conservation Commission

USFWS – U.S. Fish and Wildlife Service

FE – Federally Endangered

FT – Federally Threatened

FT(S/A) – Federally Threatened due to similarity of appearance

ST – State Threatened

*The gopher tortoise is currently listed as a candidate species by the USFWS.

**No longer listed by the FWCC; however, certain protection measures still apply.

Table 3. Listed Plant Species That Could Potentially Occur Within the Project

Common Name	Scientific Name	Designated Status		Potential Location (FLUCFCS Code)
		FDACS	USFWS	
Cardinal airplant	<i>Tillandsia fasciculata</i>	E	-	4159
Giant wild pine	<i>Tillandsia utriculata</i>	E	-	4159
Twisted airplant	<i>Tillandsia flexuosa</i>	T	-	4159
Butterfly orchid	<i>Encyclia tampensis</i>	CE	-	4159
Beautiful pawpaw	<i>Deeringothamnus pulchellus</i>	E	E	4159

FDACS – Florida Department of Agriculture and Consumer Services

USFWS – U.S. Fish and Wildlife Service

CE – Commercially Exploited

E – Endangered

T – Threatened

American Alligator (*Alligator mississippiensis*)

The American alligator could potentially occur within the lakes on the site.

Eastern Indigo Snake (*Drymarchon corais couperi*)

The Eastern indigo snake could potentially occur within the pine habitat, open land, and disturbed land within the site.

Gopher Tortoise (*Gopherus polyphemus*)

Potential habitat for the gopher tortoise on the Project site includes the pine, open land, and disturbed land.

Everglade Snail Kite (*Rostrhamus sociabilis plumbeus*)

Potential foraging habitat for the Everglade snail kite includes the lakes on the Project site.

Florida Burrowing Owl (*Athene cunicularia floridana*)

Potential Florida burrowing owl habitat exists within the disturbed land, open land, and golf course on the Project site.

Florida Sandhill Crane (*Grus canadensis pratensis*)

Potential foraging habitat for the Florida sandhill crane may exist within the Project's disturbed land, open land, and golf course. Preferred sandhill crane habitat includes prairies and shallow marshes dominated by pickerelweed (*Pontederia cordata*) and maidencane (*Panicum hemitomon*).

Little Blue Heron (*Egretta caerulea*) and Tri-Colored Heron (*Egretta tricolor*)

Potential foraging habitat for state-listed wading birds within the Project site includes the lakes.

Red-Cockaded Woodpecker (*Picoides borealis*)

Potential habitat for the red-cockaded woodpecker on the Project site includes the pine habitats.

Roseate Spoonbill (*Ajaia ajaja*)

Potential habitat for the roseate spoonbill on the Project site includes the lakes.

Southeastern American Kestrel (*Falco sparverius paulus*)

Potential foraging habitat for the Southeastern American kestrel on the Project site may exist within the pine habitat. Since 1980, observations of Southeastern American kestrel in Florida have occurred primarily in sandhill or sand pine (*Pinus clausa*) scrub areas of North and Central Florida (Rodgers *et al.* 1996).

Wood Stork (*Mycteria americana*)

Potential wood stork foraging habitat within the Project site includes the lakes. Almost any wetland depression where fish tend to become concentrated, either through local reproduction by fish or as a consequence of area drying, may be good for feeding habitat (Rodgers *et al.* 1996).

Big Cypress Fox Squirrel (*Sciurus niger avicennia*)

Potential nesting and foraging habitat on the Project site for the Big Cypress fox squirrel includes the pine habitat. Dense interiors of mixed cypress-hardwood strands seem to be avoided by fox squirrels (Moler 1992).

Florida Black Bear (*Ursus americanus floridanus*)

Potential habitat for the Florida black bear includes the pine habitats on the Project site.

Florida Bonneted Bat (*Eumops floridanus*)

Florida bonneted bats could potentially roost within the pine habitats on the Project site, and/or forage over the lakes. The Florida bonneted bat is known to occur in cities and forested areas on both the east and west coasts of South Florida from Charlotte County to Palm Beach County (Marks and Marks 2006; Humphrey 1992).

A Lee County protected species survey was conducted on the Project site on August 24 and 25, 2021. A total of 57 gopher tortoise burrows, three little blue herons, and two Florida sandhill cranes were observed on the Project site during the protected species survey. The gopher tortoise, little blue heron, and Florida sandhill crane are listed as threatened by the FWCC.

No Lee County protected plant species were observed on the property during the protected species survey.

A summary of the listed wildlife species documented within the Project are provided in Table 4. The locations of the observed listed species are depicted in Exhibit 9.

Table 4. Listed Wildlife Species Observed

Common Name	Scientific Name	Designated Status		Observed Location (FLUCFCS Code)
		FWCC	USFWS	
Gopher tortoise (burrows)	<i>Gopherus polyphemus</i>	ST	*	740
Florida sandhill crane	<i>Grus canadensis pratensis</i>	ST	-	182
Little blue heron	<i>Egretta caerulea</i>	ST	-	182, 524

FWCC – Florida Fish and Wildlife Conservation Commission

USFWS – U.S. Fish and Wildlife Service

FT – Federally Threatened

ST – State Threatened

*The gopher tortoise is currently listed as a candidate species by the USFWS.

SUMMARY

A total of nine vegetative and land use cover types (i.e., FLUCFCS codes) were identified within the Project site. No rare and unique uplands exist on the Project site. Additionally, no SFWMD jurisdictional wetlands occur on-site. SFWMD jurisdictional OSW (i.e., man-made lakes) constitute a total of 26.97± acres, or 6.6 percent of the Project site.

A Lee County protected species survey was conducted on the Project site on August 24 and 25, 2021. A total of 57 gopher tortoise burrows, three little blue herons, and two Florida sandhill cranes were observed on the Project site during the protected species survey. The gopher tortoise, little blue heron, and Florida sandhill crane are listed as threatened by the FWCC. No listed species nests or nesting activity were observed on the property during the protected species survey.

No Lee County protected plant species were observed on the property during the protected species survey.

REFERENCES

- Chafin, Linda G. 2000. Field Guide to the Rare Plants of Florida. Florida Natural Areas Inventory. Tallahassee, Florida.
- Florida Department of Agriculture and Consumer Services. Florida's Federally Listed Plant Species. Chapter 5B-40, F.A.C.
- Florida Department of Transportation. 1999. Florida Land Use, Cover and Forms Classification System. Procedure No. 550-010-001-a. Third Edition.
- Florida Fish and Wildlife Conservation Commission. 2021. Florida's Endangered and Threatened Species (Updated June 2021). Tallahassee, Florida.
- Humphrey, Stephen R. 1992. Rare and Endangered Biota of Florida; Volume I. Mammals. University Press of Florida, Gainesville, Florida. 392 pages.
- Marks, C.S. and G.E. Marks. 2006. Bats of Florida. University Press of Florida, Gainesville, Florida.
- Moler, P.E. 1992. Rare and Endangered Biota of Florida. Volume III. Amphibians and Reptiles. University Press of Florida, Gainesville, Florida.
- Rodgers, J.A, H.W. Kale, and H.T. Smith. 1996. Rare and Endangered Biota of Florida. Volume V. Birds. University Press of Florida, Gainesville, Florida.
- U.S. Department of Agriculture, Soil Conservation Service. 1984. Soil Survey of Lee County, Florida.
- U.S. Department of Agriculture, Soil Conservation Service. 2020. Soil Survey of Lee County, Florida.
- Wunderlin, R. P., and B. F. Hansen. 2004. *Atlas of Florida Vascular Plants*. (<http://www.plantatlas.usf.edu/>.) Institute for Systematic Botany, University of South Florida, Tampa.

EXHIBIT 1

AERIAL WITH BOUNDARIES

EXHIBIT 2

FLUCFCS AND OSW MAP



LEGEND:

SFWMD "OTHER SURFACE WATERS"
(26.97 Ac.±)

FLUCFCS CODES	DESCRIPTIONS	ACREAGE	% OF TOTAL
180	GOLF COURSE SUPPORT FACILITIES	3.90 Ac. ±	1.0%
182	GOLF COURSE	74.54 Ac. ±	18.4%
186	COMMUNITY RECREATIONAL FACILITIES	3.09 Ac. ±	0.8%
190	OPEN LAND	1.02 Ac. ±	0.3%
4159 E4	PINE, DISTURBED (76-100% EXOTICS)	1.57 Ac. ±	0.4%
524	MAN-MADE LAKE	26.97 Ac. ±	6.6%
740	DISTURBED LAND	291.00 Ac. ±	71.6%
814	ROAD	4.02 Ac. ±	1.0%
8335	WATER PUMPING STATION	0.05 Ac. ±	0.0%
	TOTAL	406.16 Ac. ±	100.0%

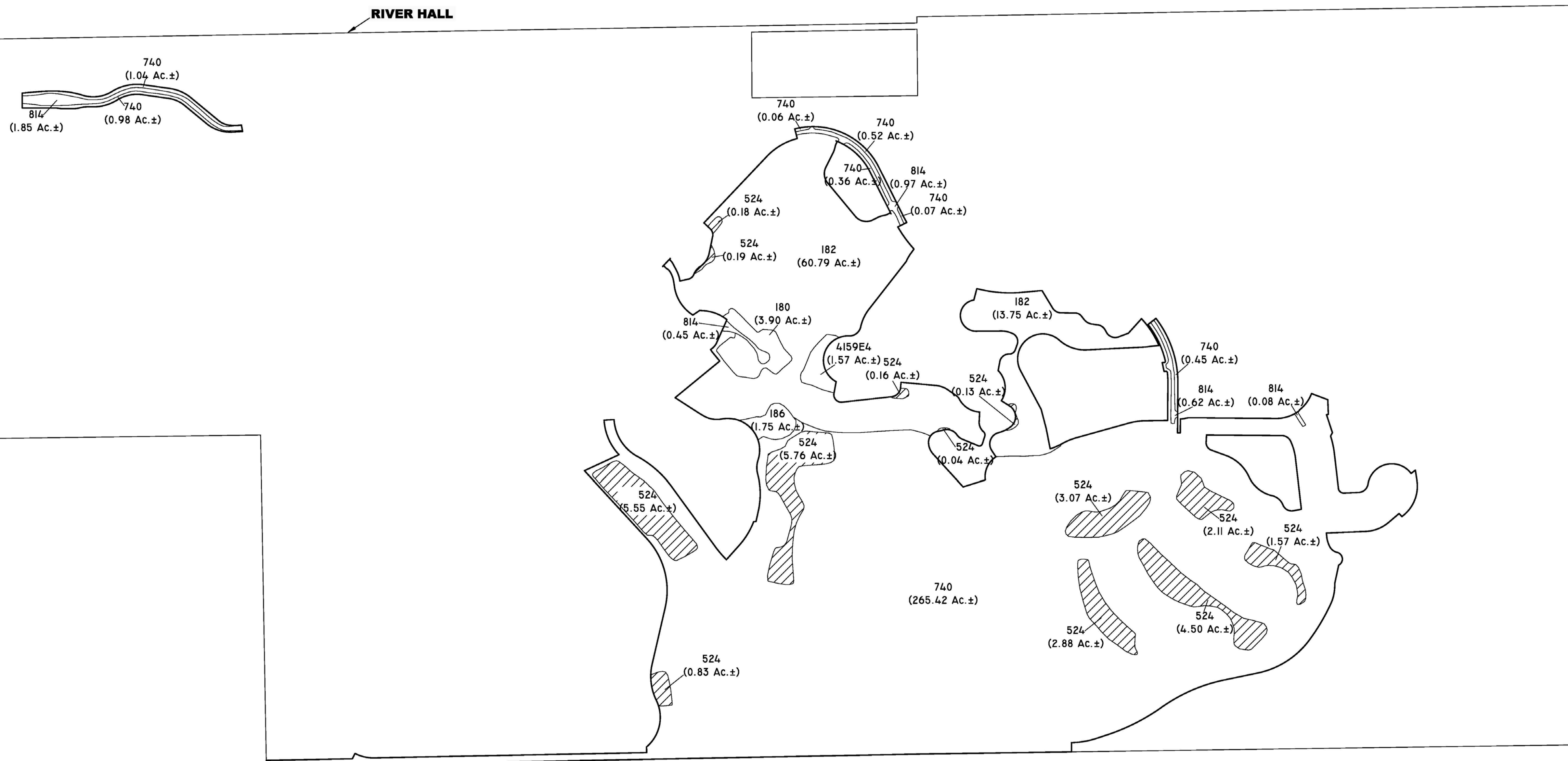
NOTES:

CPA AREAS FROM BARRACO AND ASSOCIATES, INC.
DRAWING No. CPA TO PASSARELLA.DWG DATED
AUGUST 11, 2021.

FLUCFCS LINES ESTIMATED FROM 1"=200' AERIAL
PHOTOGRAPHS AND LOCATIONS APPROXIMATED.

FLUCFCS PER FLORIDA LAND USE, COVER AND FORMS CLASSIFICATION SYSTEM (FLUCFCS) (FDOT 1999).

OSW LIMITS PER SFWMD PERMIT No. 36-04006-P.



REVISIONS	DATE	DRAWN BY	DATE
		P.F.	8/27/21
		DESIGNED BY	DATE
		C.C.	8/27/21
		REVIEWED BY	DATE
		S.J.	8/27/21

13620 Metropolis Avenue
Suite 200
Ft. Myers, FL 33912
Phone (239) 274-0067
Fax (239) 274-0069



PASSARELLA & ASSOCIATES

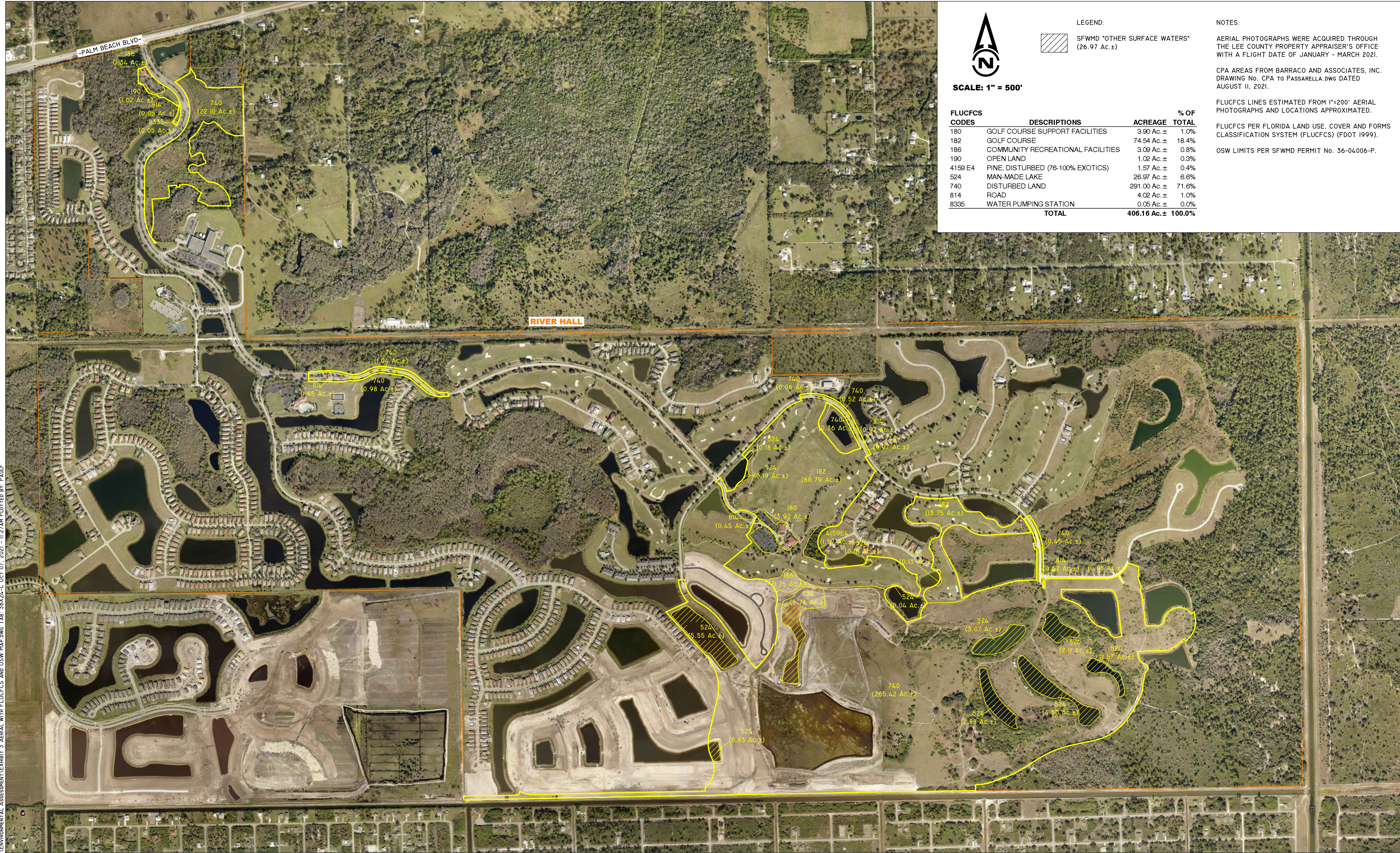
RIVER HALL CPA AREAS
FLUCFCS AND OSW MAP

DRAWING No.	18GPC2956
SHEET No.	EXHIBIT 2

J:\2018\18GPC2956\202\ENVIRONMENTAL ASSESSMENT\EXHIBIT 2 FLUCFCS AND OSW MAP.DWG TAB: 36X24-M OCT 07, 2021 - 11:29AM PLOTTED BY: PAULF


EXHIBIT 3

AERIAL WITH FLUCFCS AND OSW MAP



SCALE: 1" = 500'

LEGEND:

 SFWMD "OTHER SURFACE WATERS"
(26.97 Ac.±)

NOTES:

AERIAL PHOTOGRAPHS WERE ACQUIRED THROUGH THE LEE COUNTY PROPERTY APPRAISER'S OFFICE WITH A FLIGHT DATE OF JANUARY - MARCH 2021.

CPA AREAS FROM BARRACO AND ASSOCIATES, INC. DRAWING No. CPA to PASSARELLA.DWG DATED AUGUST 11, 2021.

FLUCFCS LINES ESTIMATED FROM 1"=200' AERIAL PHOTOGRAPHS AND LOCATIONS APPROXIMATED.

FLUCFCS PER FLORIDA LAND USE, COVER AND FORMS CLASSIFICATION SYSTEM (FLUCFCS) (FDOT 1999).

OSW LIMITS PER SFWMD PERMIT No. 36-04006-P.

FLUCFCS CODES	DESCRIPTIONS	ACREAGE	% OF TOTAL
180	GOLF COURSE SUPPORT FACILITIES	3.90 Ac.±	1.0%
182	GOLF COURSE	74.54 Ac.±	18.4%
186	COMMUNITY RECREATIONAL FACILITIES	3.09 Ac.±	0.8%
190	OPEN LAND	1.02 Ac.±	0.3%
4159 E4	PINE, DISTURBED (76-100% EXOTICS)	1.57 Ac.±	0.4%
524	MAN-MADE LAKE	26.97 Ac.±	6.6%
740	DISTURBED LAND	291.00 Ac.±	71.6%
814	ROAD	4.02 Ac.±	1.0%
8335	WATER PUMPING STATION	0.05 Ac.±	0.0%
TOTAL		406.16 Ac.±	100.0%

J:\2018\18GPC2956\2021\ENVIRONMENTAL ASSESSMENT\EXHIBIT 3 AERIAL WITH FLUCFCS AND OSW MAP.DWG TAB: 36X24-C OCT 07, 2021 - 11:27AM PLOTTED BY: PAUL F

REVISIONS	DATE	DRAWN BY	DATE	13620 Metropolis Avenue Suite 200 Ft. Myers, FL 33912 Phone (239) 274-0067 Fax (239) 274-0069	 PASSARELLA & ASSOCIATES INC.	RIVER HALL CPA AREAS AERIAL WITH FLUCFCS AND OSW MAP	DRAWING No. 18GPC2956
		P.F.	8/27/21				
		DESIGNED BY	DATE				
		C.C.	8/27/21				
		REVIEWED BY	DATE				SHEET No. EXHIBIT 3
		S.J.	8/27/21				

EXHIBIT 4

**EXISTING LAND USE AND COVER SUMMARY TABLE
AND FLUCFCS DESCRIPTIONS**

RIVER HALL CPA AREAS EXISTING LAND USE AND COVER SUMMARY TABLE AND FLUCFCS DESCRIPTIONS

October 2021

Table 1 provides a summary and an acreage breakdown of the existing land use and habitat cover types (i.e., Florida Land Use, Cover and Forms Classification System (FLUCFCS) codes) found on the Project site, and a description of each of the FLUCFCS classifications follows.

Table 1. Existing Land Use and Cover Summary

FLUCFCS Code	Description	Acreage	Percent of Total
180	Golf Course Support Facilities	3.90	1.0
182	Golf Course	74.54	18.4
186	Community Recreational Facilities	3.09	0.8
190	Open Land	1.02	0.3
4159 E4	Pine, Disturbed (76-100% Exotics)	1.57	0.4
524	Man-Made Lake	26.97	6.6
740	Disturbed Land	291.00	71.6
814	Road	4.02	1.0
8335	Water Pumping Station	0.05	0.0
Total		406.16	100.0

Golf Course Support Facilities (FLUCFCS Code 180)

This land use occupies 3.90± acres or 1.0 percent of the property and is comprised of a parking lot area and a maintenance building located within the Project site.

Golf Course (FLUCFCS Code 182)

This land use occupies 74.54± acres or 18.4 percent of the property and is comprised of a golf course and associated facilities. The canopy consists of scattered live oak (*Quercus virginiana*), slash pine (*Pinus elliottii*), and silver thatch palm (*Coccothrinax argentata*).

Community Recreational Facilities (FLUCFCS Code 186)

This land use occupies 3.09± acres or 0.8 percent of the property and is comprised of a welcome center building within the Project site. The canopy is comprised of scattered live oak and cabbage palm (*Sabal palmetto*). The sub-canopy contains Southern magnolia (*Magnolia grandiflora*), myrsine (*Myrsine cubana*), star jasmine (*Jasminum multiflorum*), cocoplum (*Chrysobalanus icaco*), pitchapple (*Clusia rosea*), and wax myrtle (*Morella cerifera*). The ground cover included St. Augustine grass (*Stenotaphrum secundatum*), Eastern gama grass (*Tripsacum dactyloides*), and wiregrass (*Aristida stricta*).

Open Land (FLUCFCS Code 190)

This land use occupies 1.02± acres or 0.3 percent of the property and is comprised of undeveloped land within urban areas and inactive land with street patterns, but without structures.

Pine, Disturbed (76-100% Exotics) (FLUCFCS Code 4159 E4)

This land use occupies 1.57± acres or 0.4 percent of the property. The canopy is comprised of slash pine, cabbage palm, and Brazilian pepper (*Schinus terebinthifolia*). The sub-canopy contains Brazilian pepper, scattered saw palmetto (*Serenoa repens*), shortleaf wild coffee (*Psychotria tenuifolia*), cabbage palm, and muscadine grapevine (*Vitis rotundifolia*). The ground cover included shortleaf wild coffee, Virginia creeper (*Parthenocissus quinquefolia*), caesarweed (*Urena lobata*), cabbage palm, and cassia (*Senna pendula* var. *glabrata*).

Man-Made Lake (FLUCFCS Code 524)

This land cover occupies 26.97± acres or 6.6 percent of the property and consists of excavated lakes. The sub-canopy contains Carolina willow (*Salix caroliniana*) along the edges. The ground cover included torpedograss (*Panicum repens*), cattail (*Typha* sp.), dog fennel (*Eupatorium capillifolium*), and spikerush (*Eleocharis cellulosa*).

Disturbed Land (FLUCFCS Code 740)

This land use occupies 291.00± acres or 71.6 percent of the property. The canopy is comprised of scattered cabbage palm and live oak. The sub-canopy contains scattered saltbush (*Baccharis halimifolia*), Brazilian pepper, slash pine, earleaf acacia (*Acacia auriculiformis*), cabbage palm, poison ivy (*Toxicodendron radicans*), myrsine, hog plum (*Prunus umbellata*), red cedar (*Juniperus virginiana*), Carolina willow, winged sumac (*Rhus copallinum*), and wax myrtle. The ground cover included common ragweed (*Ambrosia artemisiifolia*), bushy bluestem (*Andropogon glomeratus*), caesarweed, knotroot foxtail (*Setaria parviflora*), false buttonweed (*Spermacoce verticillata*), primrose willow (*Ludwigia octovalvis*), Guinea grass (*Panicum maximum*), limpograss (*Hemarthria altissima*), thalia lovegrass (*Eragrostis atrovirens*), St. Augustine grass, cogon grass (*Imperata cylindrica*), torpedograss, and beggar-ticks (*Bidens alba*).

Road (FLUCFCS Code 814)

This land use occupies 4.02± acres or 1.0 percent of the property and consists of a paved road through the property.

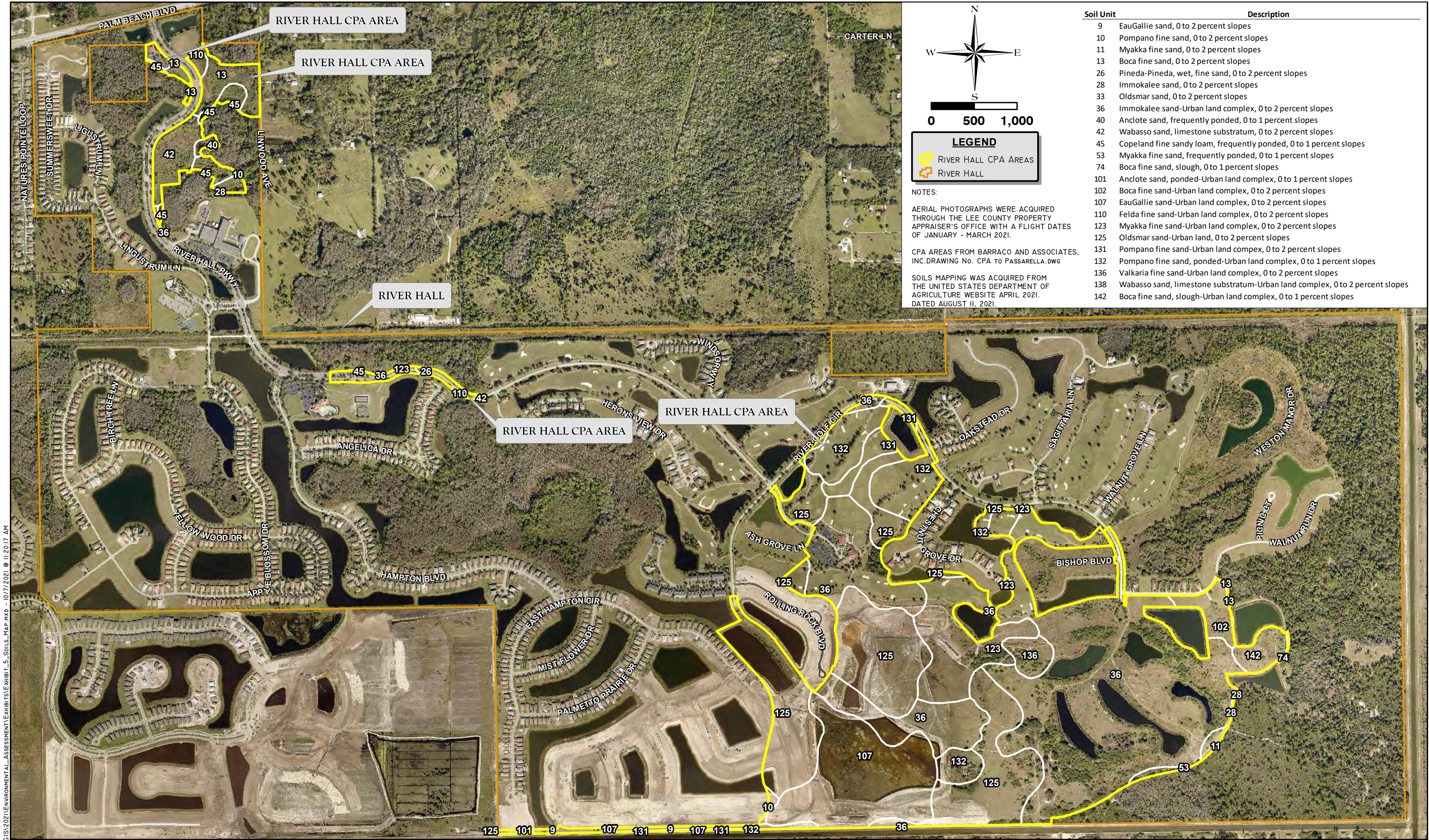
Water Pumping Station (FLUCFCS 8335)

This land use occupies 0.05± acre or less than 0.1 percent of the property and is comprised of a fenced-in water pumping station located within the Project site.

EXHIBIT 5

SOILS MAP

J:\2018\18GPC2956\GIS\2021\ENVIRONMENTAL_ASSESSMENT\EXHIBITS\EXHIBIT_5_SOILS_MAP.MXD - 10/7/2021 @ 11:20:17 AM



N
W
E
S

05001,000

LEGEND

RIVER HALL CPA AREAS

RIVER HALL

- NOTES:
- AERIAL PHOTOGRAPHS WERE ACQUIRED THROUGH THE LEE COUNTY PROPERTY APPRAISER'S OFFICE WITH A FLIGHT DATES OF JANUARY - MARCH 2021.
- CPA AREAS FROM BARRACO AND ASSOCIATES, INC. DRAWING No. CPA TO PASSARELLA.DWG
- SOILS MAPPING WAS ACQUIRED FROM THE UNITED STATES DEPARTMENT OF AGRICULTURE WEBSITE APRIL 2021. DATED AUGUST 11, 2021.
- | Soil Unit | Description |
|-----------|--|
| 9 | EauGallie sand, 0 to 2 percent slopes |
| 10 | Pompano fine sand, 0 to 2 percent slopes |
| 11 | Myakka fine sand, 0 to 2 percent slopes |
| 13 | Boca fine sand, 0 to 2 percent slopes |
| 26 | Pineda-Pineda, wet, fine sand, 0 to 2 percent slopes |
| 28 | Immokalee sand, 0 to 2 percent slopes |
| 33 | Oldsmar sand, 0 to 2 percent slopes |
| 36 | Immokalee sand-Urban land complex, 0 to 2 percent slopes |
| 40 | Anclote sand, frequently ponded, 0 to 1 percent slopes |
| 42 | Wabasso sand, limestone substratum, 0 to 2 percent slopes |
| 45 | Copeland fine sandy loam, frequently ponded, 0 to 1 percent slopes |
| 53 | Myakka fine sand, frequently ponded, 0 to 1 percent slopes |
| 74 | Boca fine sand, slough, 0 to 1 percent slopes |
| 101 | Anclote sand, ponded-Urban land complex, 0 to 1 percent slopes |
| 102 | Boca fine sand-Urban land complex, 0 to 2 percent slopes |
| 107 | EauGallie sand-Urban land complex, 0 to 2 percent slopes |
| 110 | Felda fine sand-Urban land complex, 0 to 2 percent slopes |
| 123 | Myakka fine sand-Urban land complex, 0 to 2 percent slopes |
| 125 | Oldsmar sand-Urban land, 0 to 2 percent slopes |
| 131 | Pompano fine sand-Urban land complex, 0 to 2 percent slopes |
| 132 | Pompano fine sand, ponded-Urban land complex, 0 to 1 percent slopes |
| 136 | Valkaria fine sand-Urban land complex, 0 to 2 percent slopes |
| 138 | Wabasso sand, limestone substratum-Urban land complex, 0 to 2 percent slopes |
| 142 | Boca fine sand, slough-Urban land complex, 0 to 1 percent slopes |

REVISIONS	DATE	DRAWN BY	DATE	13620 Metropolis Avenue Suite 200 Fort Myers, Florida 33912 Phone (239) 274-0067 Fax (239) 274-0069		RIVER HALL CPA AREAS SOILS MAP	DRAWING No. 18GPC2956
		P.F.	8/25/21				
		DESIGNED BY	DATE				
		B.T.	8/25/21				
		REVIEWED BY	DATE				SHEET No.
		S.J.	8/25/21				EXHIBIT 5

EXHIBIT 6

SOILS SUMMARY TABLE AND DESCRIPTIONS

RIVER HALL CPA AREAS SOILS SUMMARY TABLE AND DESCRIPTIONS

October 2021

Table 1. Soils Listed by the Natural Resource Conservation Service on the Project

Mapping Unit	Description
9	EauGallie sand, 0 to 2 percent slopes
10	Pompano fine sand, 0 to 2 percent slopes
11	Myakka fine sand, 0 to 2 percent slopes
13	Boca fine sand, 0 to 2 percent slopes
26	Pineda-Pineda, wet, fine sand, 0 to 2 percent slopes
28	Immokalee sand, 0 to 2 percent slopes
33	Oldsmar sand, 0 to 2 percent slopes
36	Immokalee sand-Urban land complex, 0 to 2 percent slopes
40	Anclothe sand, frequently ponded, 0 to 1 percent slopes
42	Wabasso sand, limestone substratum, 0 to 2 percent slopes
45	Copeland fine sandy loam, frequently ponded, 0 to 1 percent slopes
53	Myakka fine sand, frequently ponded, 0 to 1 percent slopes
74	Boca fine sand, slough, 0 to 1 percent slopes
101	Anclothe sand, ponded-Urban land complex, 0 to 1 percent slopes
102	Boca fine sand-Urban land complex, 0 to 2 percent slopes
107	EauGallie sand-Urban land complex, 0 to 2 percent slopes
110	Felda fine sand- Urban land complex, 0 to 2 percent slopes
123	Myakka fine sand-Urban land complex, 0 to 2 percent slopes
125	Oldsmar sand-Urban land, 0 to 2 percent slopes
131	Pompano fine sand-Urban land complex, 0 to 2 percent slopes
132	Pompano fine sand, ponded-Urban land complex, 0 to 1 percent slopes
136	Valkaria fine sand-Urban land complex, 0 to 2 percent slopes
138	Wabasso sand, limestone substratum-Urban land complex, 0 to 2 percent slopes
142	Boca fine sand, slough-Urban land complex, 0 to 1 percent slopes

9 – EauGallie sand, 0 to 2 percent slopes

This is a nearly level, poorly drained soil on flatwoods. Slopes are smooth to convex and 0 to 2 percent. Typically, the surface layer is dark gray sand about 4 inches thick. The subsurface layer is sand that is gray in the upper 5 inches and light gray in the lower 13 inches. In most years, under natural conditions, the water table is within 10 inches of the surface for 2 to 4 months. It is 10 to 40 inches below the surface for more than 6 months.

10 – Pompano fine sand, 0 to 2 percent slopes

This is a nearly level, poorly drained soil on sloughs. Slopes are smooth to concave and range from 0 to 2 percent. Typically, the surface layer is about 4 inches thick and composed of dark gray fine

sand. The underlying layers are light gray, very pale brown, or white fine sand and extend to a depth of 80 inches or more. In most years, under natural conditions, the water table is at a depth of less than 10 inches for 2 to 4 months and at a depth of 10 to 40 inches for about 6 months. The water table recedes to a depth of more than 40 inches for about 3 months. During periods of high rainfall, the soil is covered by slowly moving water for periods of about 7 to 30 days or more.

11 – Myakka fine sand, 0 to 2 percent slopes

This is a nearly level, poorly drained soil on broad flatwood areas. Slopes are smoother and range from 0 to 2 percent. Typically, the subsurface layer is very dark gray fine sand extending about 3 inches. The subsurface layer is fine sand about 23 inches thick. The upper 3 inches of the subsurface later is gray while the remaining 20 inches is light gray. The subsoil is a fine sand that reaches depths of 80 inches or greater. The upper 4 inches of the subsoil is black and firm. The following 5 inches is a dark reddish-brown color and is friable. The next 17 inches of the subsoil is black and firm with the following 11 inches being dark reddish-brown. The lower 17 inches of the subsoil is a mixture of black and dark reddish-brown and is friable.

13 - Boca fine sand, 0 to 2 percent slopes

This is a nearly level, poorly drained soil on flatwoods. Slopes are smooth to convex and range from 0 to 2 percent. Typically, the surface layer is gray fine sand about 3 inches thick. The subsurface layer is fine sand about 22 inches thick. The upper 11 inches is light gray and the lower 11 inches is very pale brown. The subsoil, about 5 inches thick, is gray fine sandy loam with brownish yellow mottles and calcareous nodules. At a depth of 30 inches is a layer of fractured limestone. In most years, under natural conditions, the water table is within 10 inches of the surface for 2 to 4 months. It recedes below the limestone for about 6 months.

26 - Pineda-Pineda, Wet, Fine Sand, 0 to 2 percent slopes

This is a nearly level, poorly drained soil on sloughs. Slopes are smooth to slightly concave and range from 0 to 2 percent. Typically, the surface layer is about 1 inch thick and composed of black fine sand. The subsurface layer is very pale brown fine sand and about 4 inches thick. The upper portion of the subsoil is brownish yellow fine sand and about 8 inches thick. The next 10 inches is strong brown fine sand. The following 6 inches is a yellowish-brown fine sand. The next 7 inches is light gray fine sand with brownish yellow mottles. The lower portion of the subsoil is approximately 18 inches thick and light brownish gray fine sandy loam with light gray sandy intrusions. The substratum is light gray fine sand reaching a depth of 80 inches or more. In most years, under natural conditions, the water table is within 10 inches of the surface for 2 to 4 months. It is 10 to 40 inches below the surface for more than 6 months and it recedes to more than 40 inches below the surface during extended dry periods. During periods of high rainfall, the soil is covered by slowly moving water for periods of about 7 to 30 days or more.

28 – Immokalee Sand, 0 to 2 percent slope

This is a nearly level, poorly drained soil in flatwoods areas. Slopes are smooth to convex and range from 0 to 2 percent. Typically, the surface layer is black sand about 4 inches thick. The subsurface layer is dark gray sand in the upper 5 inches and light gray sand in the lower 27 inches. The subsoil is sand to a depth of 69 inches. The upper 14 inches is black and firm, the next 5 inches is dark reddish brown, and the lower 14 inches is dark yellowish brown. The substratum is very pale brown sand to a depth of 80 inches or more. In most years, under natural conditions, the

water table is within 10 inches of the surface for 1 to 3 months and 10 to 40 inches below the surface for 2 to 6 months. It recedes to a depth of more than 40 inches during extended dry periods.

33 – Oldsmar Sand, 0 to 2 percent slope

This is a nearly level, poorly drained soil on low, broad flatwoods areas. Slopes are smooth to slightly convex and range from 0 to 2 percent. Typically, the surface layer is black sand about 3 inches thick. The subsurface layer is gray and light gray sand about 39 inches thick. The upper part of the subsoil is very dark gray sand about 5 inches thick. The lower part of the subsoil is yellowish brown and mixed light brownish gray and brown fine sandy loam about 11 inches thick. Pale brown sand extends to a depth of 80 inches or more. In most years, under natural conditions, the water table is at a depth of less than 10 inches for 1 to 3 months. It is at a depth of 10 to 40 inches for more than 6 months, and it recedes to a depth of more than 40 inches during extended dry periods.

36 – Immokalee Sand – Urban Land Complex, 0 to 2 percent slopes

This is a nearly level, poorly drained soil on flatwoods. Slopes are smooth and range from 0 to 2 percent. Typically, the surface layer is very dark gray fine sand about 6 inches thick. The subsurface layer is light gray fine sand about 31 inches thick. The subsoil is fine sand about 33 inches thick. The upper 4 inches is black and friable, the next 6 inches is dark reddish brown, and the lower 23 inches is dark brown. The substratum is brown fine sand that extends to a depth of more than 80 inches. In undrained areas, the water table is within 10 inches of the surface for 1 to 4 months in most years. It recedes to more than 40 inches below the surface during the dry season.

40 – Anclothe Sand, frequently ponded, 0 to 1 percent slopes

This is a nearly level, very poorly drained soil in isolated depressions. Slopes are smooth to concave and less than 1 percent. Typically, the surface layer is about 22 inches thick. The upper 8 inches is black sand, and the lower 14 inches is black sand with common light gray pockets and streaks throughout. The substratum is sand to a depth of 80 inches or more. The upper 18 inches is light brownish gray, and the lower 40 inches is light gray. Included with this soil in mapping are small areas of Pompano and Floridana soils. Included soils make up about 10 to 15 percent of any mapped area. In most years, under natural conditions, the soil is ponded for more than 6 months.

42 – Wabasso sand, limestone substratum, 0 to 2 percent slopes

This is a nearly level, poorly drained soil on broad flatwoods. Slopes range from 0 to 2 percent. Typically, the surface layer is black sand about 6 inches thick. The subsurface layer is sand about 16 inches thick. The upper 10 inches is gray, and the lower 6 inches is light gray. The subsoil is about 32 inches thick. The upper 2 inches is dark brown sand that is well coated with organic matter. The next 2 inches is dark reddish brown friable sand. The next 14 inches is brown loose sand with dark brown streaks along root channels. The lower 14 inches is light brownish gray, firm fine sandy loam with light olive brown mottles. A hard, fractured limestone ledge and boulders are at a depth of 45 inches. In most years, under natural conditions, the water table is within 10 inches of the surface for 1 to 3 months. It is 10 to 40 inches below the surface for 2 to 4 months. It is below the limestone during extended dry periods.

45 – Copeland fine sandy loam, frequently ponded, 0 to 1 percent slopes

This is a low, nearly level, very poorly drained soil in depressions. Slopes are concave and less than 1 percent. Typically, the surface layer is about 8 inches of very dark gray sandy loam. The subsoil is very dark gray sandy loam about 12 inches thick. It is underlain by 8 inches of light brownish gray sandy clay loam with soft calcium carbonate throughout. Fractured limestone bedrock is at a depth of 28 inches. Under natural conditions, the water table is above the surface for 3 to 6 months. It is 10 to 40 inches below the surface for about 3 to 6 months.

53 – Myakka fine sand, frequently ponded, 0 to 1 percent slopes

This is a nearly level, poorly drained soil in depressions. Slopes are smooth to concave and are less than 1 percent. Typically, the surface layer is black fine sand about 5 inches thick. The subsurface layer is fine sand about 26 inches thick. The upper 4 inches is light gray, and the lower 22 inches is light brownish gray. The subsoil is fine sand about 17 inches thick. The upper 6 inches is dark brown with grayish brown streaks, and the sand grains are well coated with organic matter. The lower 11 inches is very brown with many well coated sand grains. Below this, extending to a depth of 80 inches or more is brown fine sand. In most years, under natural conditions, the soil is ponded for about 3 to 6 months. The water table is 10 to 40 inches below the surface for about 3 to 6 months.

74 – Boca fine sand, slough, 0 to 1 percent slopes

This is a nearly level, poorly drained soil in sloughs. Slopes are smooth to slightly concave and range from 0 to 1 percent. Typically, the surface layer is grayish brown fine sand about 3 inches thick. The subsurface layer is light gray and very pale brown fine sand about 30 inches thick. The subsoil, about 5 inches thick, is gray sandy clay loam with yellowish brown and brownish yellow mottles. At a depth of about 38 inches is hard, fractured limestone bedrock with solution holes extending to 46 inches. In most years, under natural conditions, the water table is within 10 inches of the surface for 2 to 4 months. It is 10 to 40 inches below the surface for more than 4 months and recedes to a depth of more than high rainfall, the soil is covered by a shallow layer of slowly moving water for periods of about 7 days to 1 month or more.

101 – Anclote sand, ponded-Urban land complex, 0 to 1 percent slopes

This is a nearly level, very poorly drained soil in isolated depressions and flatwoods. Slopes are smooth to concave and less than 1 percent. Typically, the surface layer is about 8 inches thick. The upper 8 inches is black sand, and the lower 14 inches is black sand with common light gray pockets and streaks throughout. The substratum is sand to a depth of 80 inches or more. The upper 18 inches is light brownish gray, and the lower 40 inches is light gray. Included with this soil in mapping are small areas of Pompano and Floridana soils. Included soils make up about 10 to 15 percent of any mapped area. In most years, under natural conditions, the soil is ponded for more than 6 months.

102 – Boca fine sand-Urban land complex, 0 to 2 percent slopes

This is a nearly level, poorly drained soil on flatwoods. Slopes are smooth to convex and range from 0 to 2 percent. Typically, the surface layer is gray fine sand about 3 inches thick. The subsurface layer is fine sand about 22 inches thick. The upper 11 inches is light gray and the lower 11 inches is very pale brown. The subsoil, about 5 inches thick, is gray fine sandy loam with brownish yellow mottles and calcareous nodules. At a depth of 30 inches is a layer of fractured

limestone. In most years, under natural conditions, the water table is within 10 inches of the surface for 2 to 4 months. It recedes below the limestone for about 6 months.

107 – EauGallie sand-Urban land complex, 0 to 2 percent slopes

This is a nearly level, poorly drained soil on flatwoods. Slopes are smooth to convex and 0 to 2 percent. Typically, the surface layer is dark gray sand about 4 inches thick. The subsurface layer is sand that is gray in the upper 5 inches and light gray in the lower 13 inches. In most years, under natural conditions, the water table is within 10 inches of the surface for 2 to 4 months. It is 10 to 40 inches below the surface for more than 6 months.

110 – Felda fine sand-Urban land complex, 0 to 2 percent slopes

This is a nearly level, poorly drained soil on broad, nearly level sloughs and flatwoods. Slopes are smooth to concave and range from 0 to 2 percent. Typically, the surface layer is dark gray fine sand about 4 inches thick. The subsurface layer is light gray and light brownish gray fine sand about 14 inches thick. The subsoil is light gray loamy fine sand about 16 inches thick and is underlain by gray and light gray fine sand that extends to a depth of 80 inches or more. In most years, under natural conditions, the soil has a water table within 10 inches of the surface for 2 to 4 months. The water table is 10 to 40 inches below the surface for about 6 months. It is more than 40 inches below the surface for about 2 months. During periods of high rainfall, the soil is covered by a shallow layer of slowly moving water for periods of about 7 to 30 days.

123 – Myakka fine sand-Urban land complex, 0 to 2 percent slopes

This is a nearly level, poorly drained soil on broad flatwood areas. Slopes are smoother and range from 0 to 2 percent. Typically, the subsurface layer is very dark gray fine sand extending about 3 inches. The subsurface layer is fine sand about 23 inches thick. The upper 3 inches of the subsurface later is gray while the remaining 20 inches is light gray. The subsoil is a fine sand that reaches depths of 80 inches or greater. The upper 4 inches of the subsoil is black and firm. The following 5 inches is a dark reddish-brown color and is friable. The next 17 inches of the subsoil is black and firm with the following 11 inches being dark reddish-brown. The lower 17 inches of the subsoil is a mixture of black and dark reddish-brown and is friable.

125 – Oldsmar sand-Urban land, 0 to 2 percent slopes

This is a nearly level, poorly drained soil on low, broad flatwoods areas. Slopes are smooth to slightly convex and range from 0 to 2 percent. Typically, the surface layer is black sand about 3 inches thick. The subsurface layer is gray and light gray sand about 39 inches thick. The upper part of the subsoil is very dark gray sand about 5 inches thick. The lower part of the subsoil is yellowish brown and mixed light brownish gray and brown fine sandy loam about 11 inches thick. Pale brown sand extends to a depth of 80 inches or more. In most years, under natural conditions, the water table is at a depth of less than 10 inches for 1 to 3 months. It is at a depth of 10 to 40 inches for more than 6 months, and it recedes to a depth of more than 40 inches during extended dry periods.

131 – Pompano fine sand-Urban land complex, 0 to 2 percent slopes

This is a nearly level, poorly drained soil on sloughs. Slopes are smooth to concave and range from 0 to 2 percent. Typically, the surface layer is about 4 inches thick and composed of dark gray fine sand. The underlying layers are light gray, very pale brown, or white fine sand and extend to a

depth of 80 inches or more. In most years, under natural conditions, the water table is at a depth of less than 10 inches for 2 to 4 months and at a depth of 10 to 40 inches for about 6 months. The water table recedes to a depth of more than 40 inches for about 3 months. During periods of high rainfall, the soil is covered by slowly moving water for periods of about 7 to 30 days or more.

132 – Pompano fine sand, ponded-Urban land complex, 0 to 1 percent slopes

This is a nearly level, poorly drained soil on sloughs. Slopes are concave and less than 1 percent. Typically, the surface layer is about 12 inches thick and composed of dark gray fine sand. The underlying layers are light gray, very pale brown, or white fine sand and extend to a depth of 80 inches or more. In most years, under natural conditions, the water table is at a depth of less than 10 inches for 2 to 4 months and at a depth of 10 to 40 inches for about 6 months. The water table recedes to a depth of more than 40 inches for about 3 months. During periods of high rainfall, the soil is covered by slowly moving water for periods of about 7 to 30 days or more.

136 – Valkaria fine sand-Urban land complex, 0 to 2 percent slopes

This is a nearly level, poorly drained soil on sloughs and flatwoods. Slopes are smooth to concave with 0 to 2 percent slopes. Typically, the surface layer is about 5 inches thick of dark grayish brown fine sand. The subsurface layer is 10 inches of very pale brown fine sand. The subsoil is loose fine sand to a depth of 80 inches or more. In most years, under natural conditions, the water table is at a depth of less than 10 inches for 1 to 3 months. It is at a depth of 10 to 40 inches for about 6 months then recedes to a depth of more than 40 inches for about 3 months. During periods of high rainfall, the soil is covered by slowly moving water for periods of about 7 to 30 days or more.

138 – Wabasso sand, limestone substratum-Urban land complex, 0 to 2 percent slopes

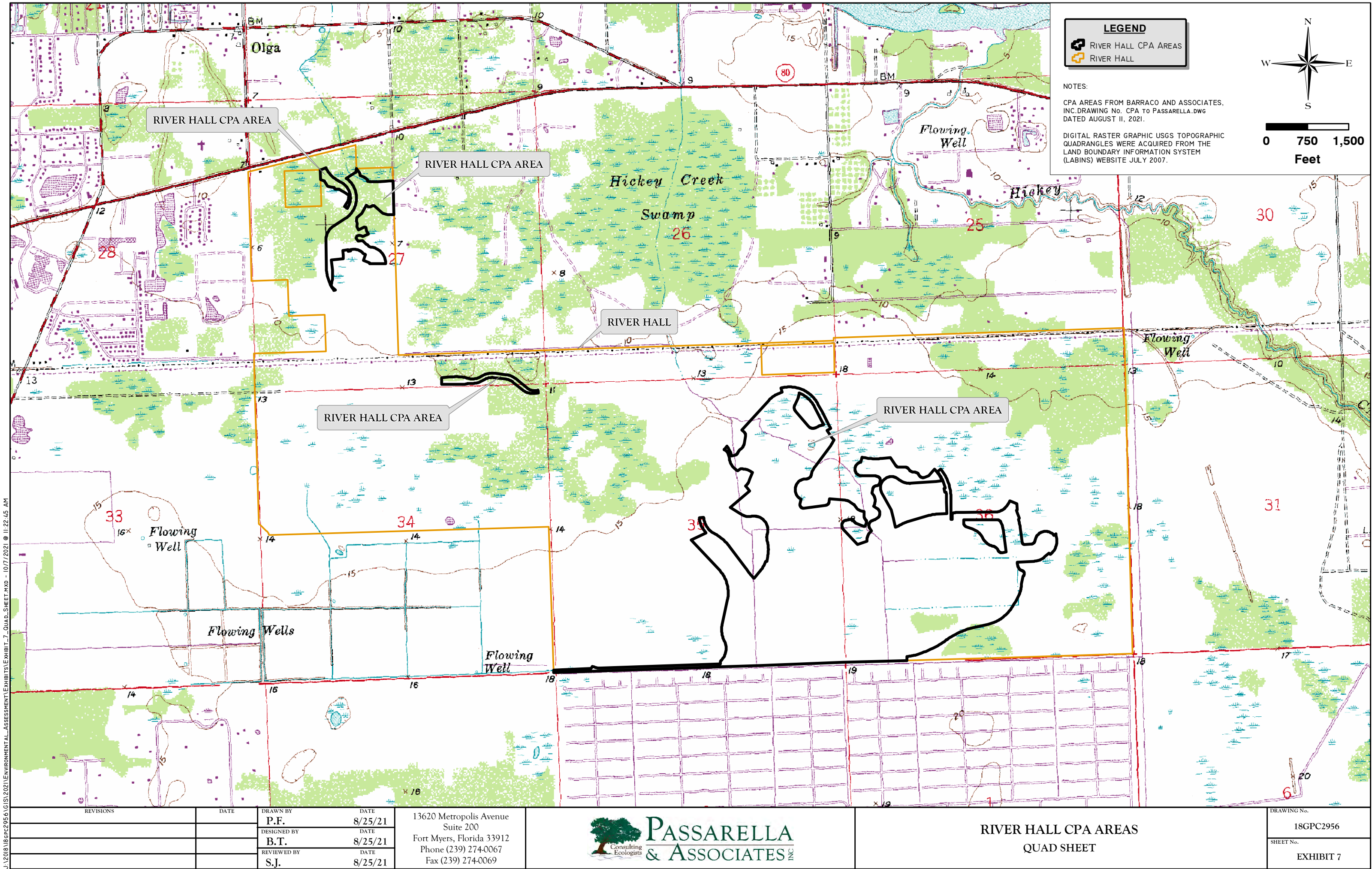
This is a nearly level, poorly drained soil on broad flatwoods. Slopes range from 0 to 2 percent. Typically, the surface layer is black sand about 6 inches thick. The subsurface layer is sand about 16 inches thick. The upper 10 inches is gray, and the lower 6 inches is light gray. The subsoil is about 32 inches thick. The upper 2 inches is dark brown sand that is well coated with organic matter. The next 2 inches is dark reddish brown friable sand. The next 14 inches is brown loose sand with dark brown streaks along root channels. The lower 14 inches is light brownish gray, firm fine sandy loam with light olive brown mottles. A hard, fractured limestone ledge and boulders are at a depth of 45 inches. In most years, under natural conditions, the water table is within 10 inches of the surface for 1 to 3 months. It is 10 to 40 inches below the surface for 2 to 4 months. It is below the limestone during extended dry periods.

142 – Boca fine sand, slough-Urban land complex, 0 to 1 percent slopes

This is a nearly level, poorly drained soil in sloughs. Slopes are smooth to slightly concave and range from 0 to 1 percent. Typically, the surface layer is grayish brown fine sand about 3 inches thick. The subsurface layer is light gray and very pale brown fine sand about 30 inches thick. The subsoil, about 5 inches thick, is gray sandy clay loam with yellowish brown and brownish yellow mottles. At a depth of about 38 inches is hard, fractured limestone bedrock with solution holes extending to 46 inches. In most years, under natural conditions, the water table is within 10 inches of the surface for 2 to 4 months. It is 10 to 40 inches below the surface for more than 4 months and recedes to a depth of more than high rainfall, the soil is covered by a shallow layer of slowly moving water for periods of about 7 days to 1 month or more.

EXHIBIT 7
QUAD SHEET

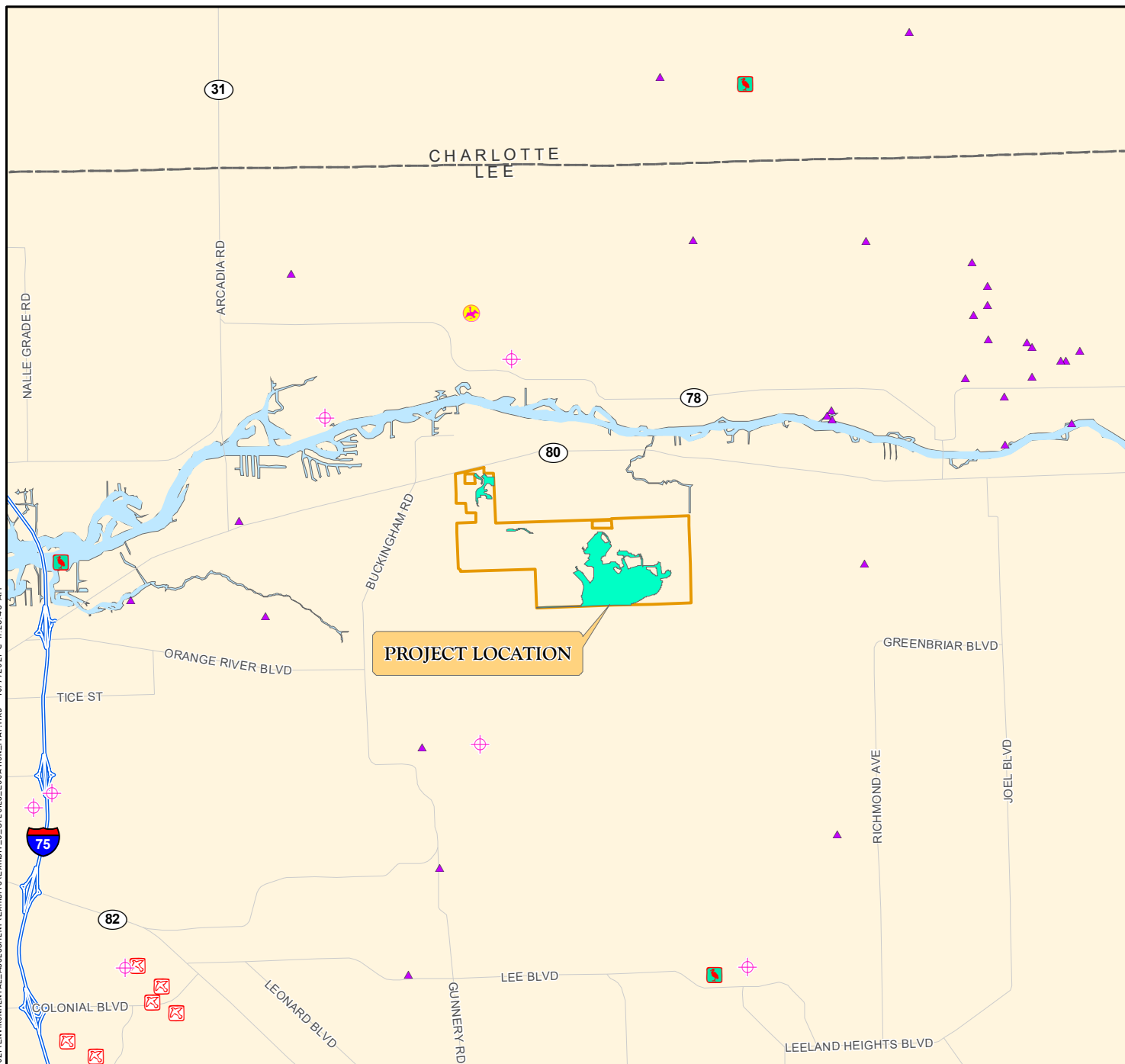
J:\2018\18GPC2956\GIS\2021\ENVIRONMENTAL_ASSESSMENT\EXHIBITS\EXHIBIT_7_QUAD_SHEET.MXD - 10/7/2021 @ 11:22:45 AM



REVISIONS		DATE	DRAWN BY	DATE	13620 Metropolis Avenue Suite 200 Fort Myers, Florida 33912 Phone (239) 274-0067 Fax (239) 274-0069	 PASSARELLA Consulting Ecologists & ASSOCIATES INC	RIVER HALL CPA AREAS QUAD SHEET		DRAWING No.
			P.F.	8/25/21					18GPC2956
			DESIGNED BY	DATE					SHEET No.
			B.T.	8/25/21					EXHIBIT 7
			REVIEWED BY	DATE					
			S.J.	8/25/21					

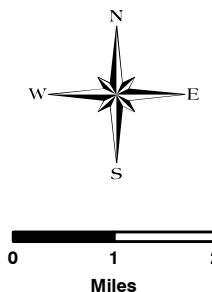
EXHIBIT 8

DOCUMENTED OCCURRENCES OF LISTED SPECIES



LEGEND

- RIVER HALL CPA AREAS
- RIVER HALL
- BALD EAGLE NEST LOCATION
- CRESTED CARACARA LOCATION
- FLORIDA PANTHER TELEMTRY
- BLACK BEAR LOCATION
- RED COCKADED WOODPECKER LOCATION
- WADING BIRD LOCATION
- SCRUB JAY LOCATION



NOTES:

EAGLE NEST LOCATIONS WERE ACQUIRED FROM THE FWCC AND AUDUBON EAGLEWATCH ON NOVEMBER 2020 AND ARE CURRENT TO 2020.

BLACK BEAR LOCATIONS WERE ACQUIRED FROM THE FWCC ON DECEMBER 2020 AND ARE CURRENT TO 2007.

CRESTED CARACARA LOCATIONS WERE ACQUIRED FROM THE USFWS ON AUGUST 2017 AND ARE CURRENT TO 2016.

PANTHER TELEMTRY WAS ACQUIRED FROM THE FWCC ON MAY 2021 AND IS CURRENT TO JUNE 2020.

RED COCKADED WOODPECKER LOCATIONS WERE ACQUIRED FROM THE FWCC ON DECEMBER 2020.

SCRUB JAY LOCATIONS WERE ACQUIRED FROM THE USFWS FTP SITE ON OCTOBER 2019.

WADING BIRD ROOKERIES WERE ACQUIRED FROM THE FWCC DECEMBER 2020 AND ARE CURRENT TO 1999.

**EXHIBIT 8. DOCUMENTED OCCURRENCES OF LISTED SPECIES
RIVER HALL CPA AREAS**

DRAWN BY	DATE
P.F.	8/25/21
REVIEWED BY	DATE
B.T.	8/25/21
REVISED	DATE



EXHIBIT 9

**AERIAL WITH FLUCFCS, SURVEY TRANSECTS,
AND LISTED SPECIES LOCATIONS MAP**

**RIVER HALL CPA AREAS
LEE COUNTY PROTECTED SPECIES SURVEY**

October 2021

Prepared For:

Greenpointe Communities
2401 River Hall Parkway
Alva, Florida 33920
(239) 274-0321

Prepared By:

Passarella & Associates, Inc.
13620 Metropolis Avenue, Suite 200
Fort Myers, Florida 33912
(239) 274-0067

TABLE OF CONTENTS

	<u>Page</u>
1.0 Introduction.....	1
2.0 Land Uses and Vegetation Associations.....	1
3.0 Methodology and Discussion.....	4
4.0 Survey Results	6
5.0 Abundance of Protected Species Observed	6
6.0 Management Activities	9
7.0 References.....	9

LIST OF FIGURES

	<u>Page</u>
Figure 1. Project Location Map.....	2

LIST OF TABLES

	<u>Page</u>
Table 1. Existing Land Use and Cover Summary.....	1
Table 2. Potential Lee County Protected Species by Habitat Type	4
Table 3. Summary of Habitat Coverage.....	5
Table 4. Lee County Protected Species Abundance Calculations	6
Table 5. Lee County Protected Species Survey Summary.....	7

LIST OF APPENDICES

	<u>Page</u>
Appendix A. Aerial with FLUCFCS and OSW Map	A-1
Appendix B. Aerial with FLUCFCS, Survey Transects, and Protected Species Locations Map	B-1

1.0 INTRODUCTION

Passarella & Associates, Inc. (PAI) conducted a protected species survey on River Hall CPA Areas (Project) on August 24 and 25, 2021. The survey was conducted to meet the requirements of the Lee County Land Development Code (LDC) Chapter 10, Article III, Division 8 (Protection of Habitat) Standards.

The Project totals 406.16± acres and is located in Section 35, Township 43 South, Range 26 East, Lee County (Figure 1). More specifically, the Project site is located within River Hall, which is located on the south side of State Road 80, approximately six miles east of Interstate 75. The surrounding land uses include single-family residences and undeveloped land to the north, Lehigh Acres to the south, Lee County Hickey's Creek Mitigation Park to the east, and the Portico residential community to the south and west.

The following information details the land uses, survey methodology, and survey results.

2.0 LAND USES AND VEGETATION ASSOCIATIONS

The vegetation associations for the Project were originally mapped by PAI in August 2003 for the overall River Hall development using 2002 Lee County rectified aerial photographs. PAI updated the Florida Land Use, Cover and Forms Classification System (FLUCFCS) map for the Project area on August 24 and 25, 2021 to reflect current site conditions. Groundtruthing to map the vegetative communities was conducted utilizing FLUCFCS Level III (Florida Department of Transportation 1999). Level IV FLUCFCS was utilized to denote disturbance. "E" codes were used to identify levels of exotic and invasive vegetation (e.g., Brazilian pepper (*Schinus terebinthifolia*)). AutoCAD Map 3D 2021 software was used to determine the acreage of each mapping area, produce summaries, and generate the FLUCFCS map. An aerial photograph of the property with FLUCFCS overlay is provided as Appendix A.

A total of nine vegetative associations and land uses (i.e., FLUCFCS codes) were identified within the Project site. Disturbed land occupies 291.00± acres or 71.6 percent of the site. Table 1 provides a breakdown of the FLUCFCS codes by acreage, followed by a brief description of each of the classifications.

Table 1. Existing Land Use and Cover Summary

FLUCFCS Code	Description	Acreage	Percent of Total
180	Golf Course Support Facilities	3.90	1.0
182	Golf Course	74.54	18.4
186	Community Recreational Facilities	3.09	0.8
190	Open Land	1.02	0.3
4159 E4	Pine, Disturbed (76-100% Exotics)	1.57	0.4
520	Man-Made Lake	26.97	6.6
740	Disturbed Land	291.00	71.6

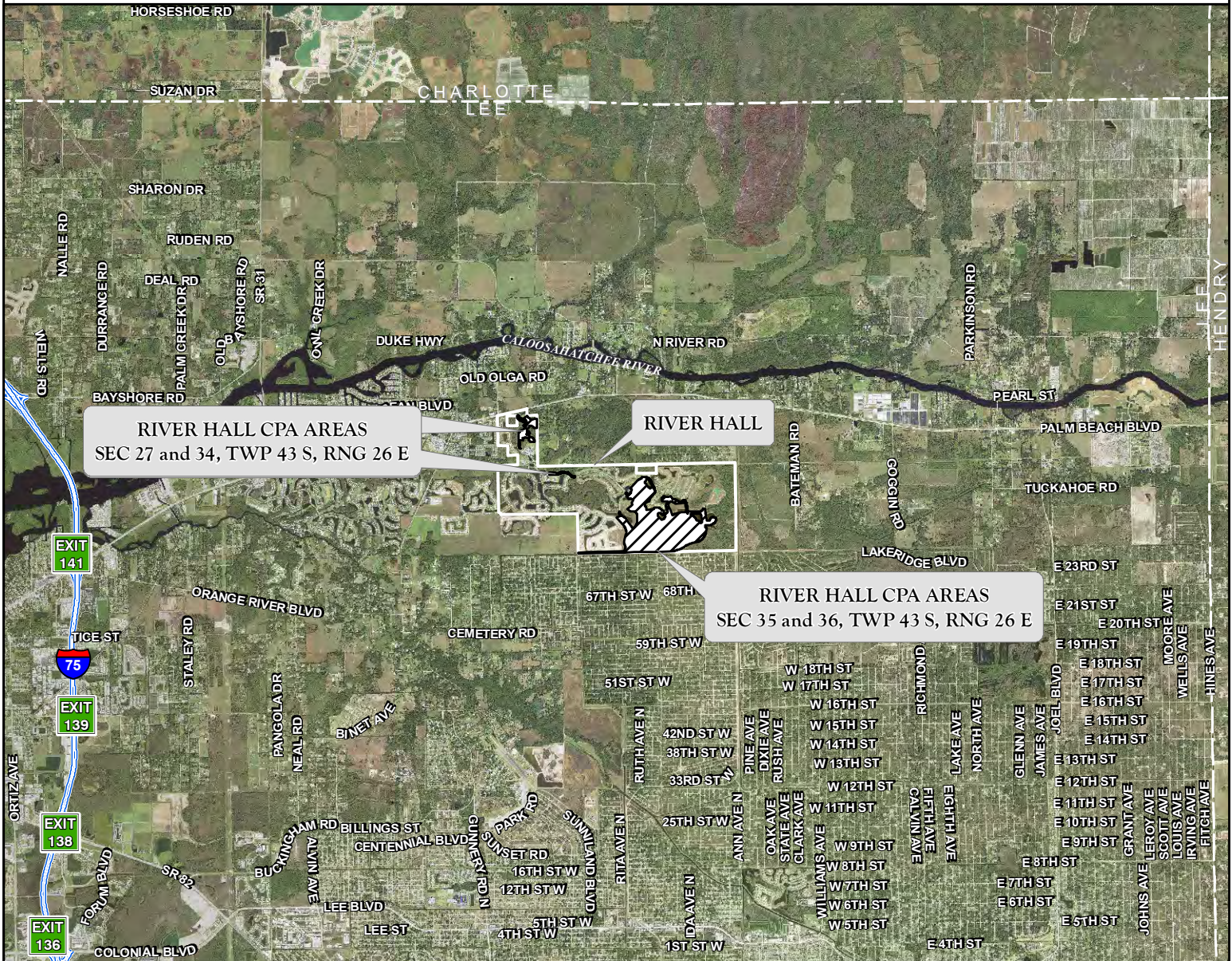
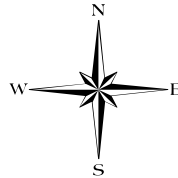
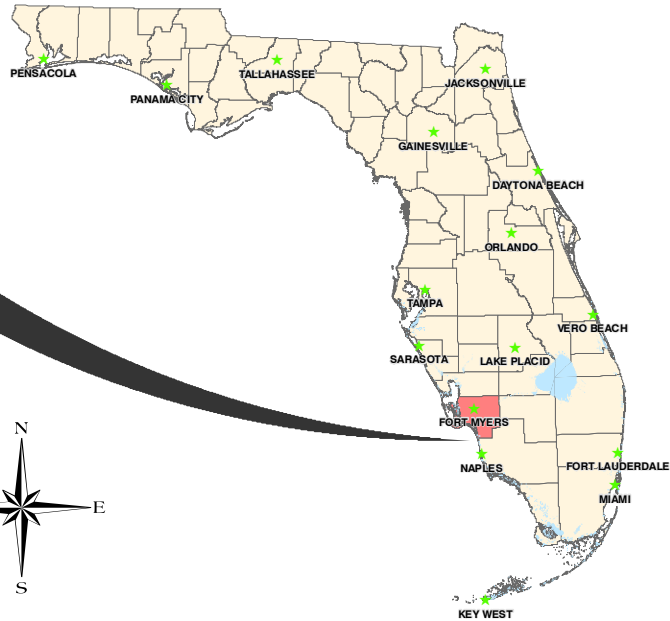
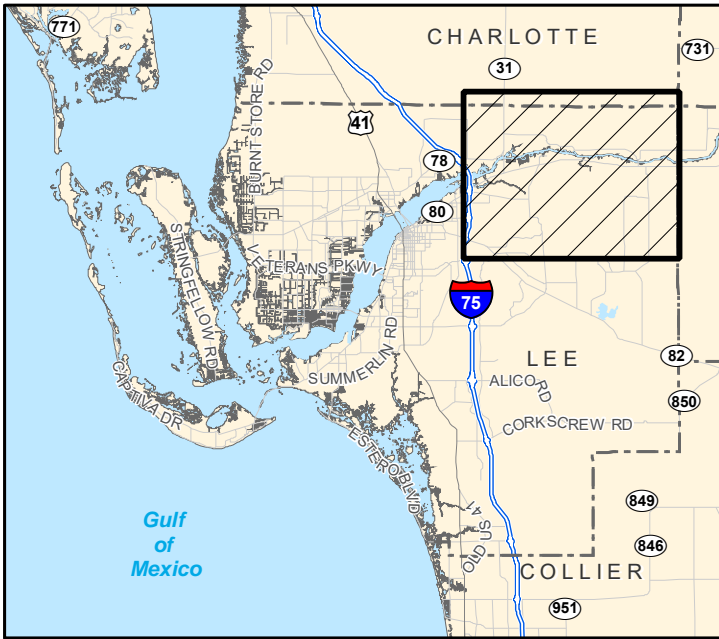


FIGURE 1. PROJECT LOCATION MAP
RIVER HALL CPA AREAS

DRAWN BY	DATE
P.F.	8/25/21
REVIEWED BY	DATE
B.T.	8/25/21
REVISED	DATE



Table 1. (Continued)

FLUCFCS Code	Description	Acreage	Percent of Total
814	Road	4.02	1.0
8335	Water Pumping Station	0.05	0.0
Total		406.16	100.0

Golf Course Support Facilities (FLUCFCS Code 180)

This land use occupies 3.90± acres or 1.0 percent of the property and is comprised of a parking lot area and a maintenance building located within the Project site.

Golf Course (FLUCFCS Code 182)

This land use occupies 74.54± acres or 18.4 percent of the property and is comprised of a golf course and associated facilities. The canopy consists of scattered live oak (*Quercus virginiana*), slash pine (*Pinus elliottii*), and silver thatch palm (*Coccothrinax argentata*).

Community Recreational Facilities (FLUCFCS Code 186)

This land use occupies 3.09± acres or 0.8 percent of the property and is comprised of a welcome center building within the Project site. The canopy is comprised of scattered live oak and cabbage palm (*Sabal palmetto*). The sub-canopy contains Southern magnolia (*Magnolia grandiflora*), myrsine (*Myrsine cubana*), star jasmine (*Jasminum multiflorum*), cocoplum (*Chrysobalanus icaco*), pitchapple (*Clusia rosea*), and wax myrtle (*Morella cerifera*). The ground cover included St. Augustine grass (*Stenotaphrum secundatum*), Eastern gama grass (*Tripsacum dactyloides*), and wiregrass (*Aristida stricta*).

Open Land (FLUCFCS Code 190)

This land use occupies 1.02± acres or 0.3 percent of the property and is comprised of undeveloped land within urban areas and inactive land with street patterns, but without structures.

Pine, Disturbed (76-100% Exotics) (FLUCFCS Code 4159 E4)

This land use occupies 1.57± acres or 0.4 percent of the property. The canopy is comprised of slash pine, cabbage palm, and Brazilian pepper. The sub-canopy contains Brazilian pepper, scattered saw palmetto (*Serenoa repens*), shortleaf wild coffee (*Psychotria tenuifolia*), cabbage palm, and muscadine grapevine (*Vitis rotundifolia*). The ground cover included shortleaf wild coffee, Virginia creeper (*Parthenocissus quinquefolia*), caesarweed (*Urena lobata*), cabbage palm, and cassia (*Senna pendula* var. *glabrata*).

Man-Made Lake (FLUCFCS Code 524)

This land cover occupies 26.97± acres or 6.6 percent of the property and consists of excavated lakes. The sub-canopy contains Carolina willow (*Salix caroliniana*) along the edges. The ground cover included torpedograss (*Panicum repens*), cattail (*Typha* sp.), dog fennel (*Eupatorium capillifolium*), and spikerush (*Eleocharis cellulosa*).

Disturbed Land (FLUCFCS Code 740)

This land use occupies 291.00± acres or 71.6 percent of the property. The canopy is comprised of scattered cabbage palm and live oak. The sub-canopy contains scattered saltbush (*Baccharis*

halimifolia), Brazilian pepper, slash pine, earleaf acacia (*Acacia auriculiformis*), cabbage palm, poison ivy (*Toxicodendron radicans*), myrsine, hog plum (*Prunus umbellata*), red cedar (*Juniperus virginiana*), Carolina willow, winged sumac (*Rhus copallinum*), and wax myrtle. The ground cover included common ragweed (*Ambrosia artemisiifolia*), bushy bluestem (*Andropogon glomeratus*), caesarweed, knotroot foxtail (*Setaria parviflora*), false buttonweed (*Spermacoce verticillata*), primrose willow (*Ludwigia octovalvis*), Guinea grass (*Panicum maximum*), limpgrass (*Hemarthria altissima*), thalia lovegrass (*Eragrostis atrovirens*), St. Augustine grass, cogon grass (*Imperata cylindrica*), torpedograss, and beggar-ticks (*Bidens alba*).

Road (FLUCFCS Code 814)

This land use occupies 4.02± acres or 1.0 percent of the property and consists of a paved road through the property.

Water Pumping Station (FLUCFCS 8335)

This land use occupies 0.05± acre or less than 0.1 percent of the property and is comprised of a fenced-in water pumping station located within the Project site.

3.0 METHODOLOGY AND DISCUSSION

Surveys for Lee County protected species are based on the presence of specific vegetation associations and habitat types, as outlined in the LDC. The frequency of transects performed in these habitats was designed to meet the 80 percent minimum coverage requirement, per the LDC. Table 2 outlines those protected species that may inhabit or utilize a particular vegetation association and land cover type.

Table 2. Potential Lee County Protected Species by Habitat Type

FLUCFCS Code	Description	Potential Protected Species
180*	Golf Course Support Facilities	Florida burrowing owl (<i>Athene cunicularia floridana</i>)
		Gopher tortoise (<i>Gopherus polyphemus</i>)
		Florida sandhill crane (<i>Grus canadensis pratensis</i>)
182*	Golf Course	Florida burrowing owl (<i>Athene cunicularia floridana</i>)
		Gopher tortoise (<i>Gopherus polyphemus</i>)
		Florida sandhill crane (<i>Grus canadensis pratensis</i>)
186*	Community Recreational Facilities	Florida burrowing owl (<i>Athene cunicularia floridana</i>)
		Gopher tortoise (<i>Gopherus polyphemus</i>)
		Florida sandhill crane (<i>Grus canadensis pratensis</i>)
4159 E4	Pine, Disturbed (76-100% Exotics)	Eastern indigo snake (<i>Drymarchon corais couperi</i>)
		Gopher tortoise (<i>Gopherus polyphemus</i>)
		Gopher frog (<i>Lithobates capito</i>)
		Red-cockaded woodpecker (<i>Picoides borealis</i>)
		Florida panther (<i>Puma concolor coryi</i>)
		Southeastern American kestrel (<i>Falco sparverius paulus</i>)
		Florida scrub jay (<i>Aphelocoma coerulescens</i>)

Table 2. (Continued)

FLUCFCS Code	Description	Potential Protected Species
4159 E4 (Continued)	Pine, Disturbed (76-100% Exotics)	Audobon's crested caracara (<i>Polyborus plancus audubonii</i>)
		Big Cypress fox squirrel (<i>Sciurus niger avicennia</i>)
		Florida black bear (<i>Ursus americanus floridanus</i>)
524*	Man-Made Lake	American alligator (<i>Alligator mississippiensis</i>)
		Everglade snail kite (<i>Rostrhamus sociabilis plumbeus</i>)
		Limpkin (<i>Aramus guarauna</i>)
		Little blue heron (<i>Egretta caerulea</i>)
		Reddish egret (<i>Egretta rufescens</i>)
		Roseate spoonbill (<i>Ajaia ajaja</i>)
		Snowy egret (<i>Egretta thula</i>)
		Tri-colored heron (<i>Egretta tricolor</i>)
		Everglades mink (<i>Mustela vison evergladensis</i>)
740*	Disturbed Land	Eastern indigo snake (<i>Drymarchon corais couperi</i>)
		Gopher tortoise (<i>Gopherus polyphemus</i>)
		Crested caracara (<i>Caracara cheriway</i>)
		Florida burrowing owl (<i>Athene cunicularia floridana</i>)
		Florida sandhill crane (<i>Grus canadensis pratensis</i>)
		Southeastern American kestrel (<i>Falco sparverius paulus</i>)

*Habitat surveyed for the species noted, although not required per the LDC.

PAI conducted the protected species survey on August 24 and 25, 2021. Weather conditions during the survey period included temperatures in the low 70s to low 90s, cloud cover ranging from 0 to 60 percent, and zero to five mile per hour winds. The survey utilized linear belt and meandering pedestrian transects per the WilsonMiller, Inc. methodology.

Visibility on the surveyed habitats varied due to the density of vegetation. A summary of the limits of visibility, total length of transects walked, and percent coverage by habitat type is provided in Table 3. An aerial with the FLUCFCS overlay and approximate locations of walked transects is provided as Appendix B.

Table 3. Summary of Habitat Coverage

FLUCFCS Code	Description	Total Area (Acres)	Average Visibility (Feet)*	Percent Coverage	Transect Length (Feet)
180	Golf Course Support Facilities	3.90	50	80	1,359
182	Golf Course	74.54	100	90	14,611
186	Community Recreational Facilities	3.09	50	80	1,076
190	Open	1.02	60	85	315
4159 E4	Pine, Disturbed (76-100% Exotics)	1.57	20	80	1,367
524	Man-Made Lake	26.97	75	90	7,049

Table 3. (Continued)

FLUCFCS Code	Description	Total Area (Acres)	Average Visibility (Feet)*	Percent Coverage	Transect Length (Feet)
740	Disturbed Land	291.00	50	80	101,408
814	Road	4.02	40	90	1,970
8335	Water Pumping Station	0.05	20	95	52

*Average visibility to each side of transect

4.0 SURVEY RESULTS

A total of 57 gopher tortoise (*Gopherus polyphemus*) burrows, three little blue herons (*Egretta caerulea*), and two Florida sandhill cranes (*Grus canadensis pratensis*) were observed on the Project during the protected species survey. The gopher tortoise, little blue heron, and Florida sandhill crane are listed as threatened by the Florida Fish and Wildlife Conservation Commission (FWCC) (2021). The locations of the gopher tortoise burrows, little blue herons, and Florida sandhill cranes observed are depicted on Appendix B. No Lee County protected plant species were documented on-site.

5.0 ABUNDANCE OF PROTECTED SPECIES OBSERVED

Density calculations are provided for each Lee County protected species documented within each habitat type. Separate calculations will be provided if more than one of the same protected species is observed within different habitat types. Please note that density estimates for wildlife species are only provided for Lee County protected species.

The Lee County protected species abundance calculations are provided in Table 4, while Table 5 summarizes the protected species survey findings.

Table 4. Lee County Protected Species Abundance Calculations

$$\text{Protected Species Density} = \{n (C) / [L (W1+W2)]\} (43,560 \text{ ft}^2/\text{ac})$$

Where n = number of individuals observed or active plus inactive
gopher tortoise burrows
L = length of transect
W1= distance of visibility to the right of transect
W2= distance of visibility to the left of transect
C = gopher tortoise conversion factor (0.5)*

*Used for gopher tortoise calculation only

Gopher Tortoise (Burrow)

FLUCFCS Code 740

$$\begin{aligned} &= \{57 \text{ GT } (0.5) / [101,408 \text{ ft } (50 \text{ ft} + 50 \text{ ft})]\} (43,560 \text{ ft}^2/\text{ac}) \\ &= \{28.5 \text{ GT}/10,140,800 \text{ ft}^2\} (43,560 \text{ ft}^2/\text{ac}) \\ &= \{2.8 \times 10^{-6} \text{ GT}/\text{ft}^2\} (43,560 \text{ ft}^2/\text{ac}) \\ &= 0.12 \text{ Gopher Tortoise burrows / acre} \end{aligned}$$

Florida Sandhill Crane (SACR)

FLUCFCS Code 182

$$\begin{aligned} &= \{2 \text{ SACR } / [14,611 \text{ ft } (100 \text{ ft} + 100 \text{ ft})]\} (43,560 \text{ ft}^2/\text{ac}) \\ &= \{2 \text{ SACR}/2,922,200 \text{ ft}^2\} (43,560 \text{ ft}^2/\text{ac}) \\ &= \{6.0 \times 10^{-7} \text{ GT}/\text{ft}^2\} (43,560 \text{ ft}^2/\text{ac}) \\ &= 0.03 \text{ Florida sandhill cranes / acre} \end{aligned}$$

Little Blue Heron (LBHE)

FLUCFCS Code 182

$$\begin{aligned} &= \{1 \text{ LBHE } / [14,611 \text{ ft } (100 \text{ ft} + 100 \text{ ft})]\} (43,560 \text{ ft}^2/\text{ac}) \\ &= \{1 \text{ LBHE}/2,922,200 \text{ ft}^2\} (43,560 \text{ ft}^2/\text{ac}) \\ &= \{3.0 \times 10^{-7} \text{ GT}/\text{ft}^2\} (43,560 \text{ ft}^2/\text{ac}) \\ &= 0.01 \text{ Little blue heron / acre} \end{aligned}$$

FLUCFCS Code 524

$$\begin{aligned} &= \{2 \text{ LBHE } / [7,049 \text{ ft } (75 \text{ ft} + 75 \text{ ft})]\} (43,560 \text{ ft}^2/\text{ac}) \\ &= \{2 \text{ LBHE}/1,057,350 \text{ ft}^2\} (43,560 \text{ ft}^2/\text{ac}) \\ &= \{1.8 \times 10^{-6} \text{ GT}/\text{ft}^2\} (43,560 \text{ ft}^2/\text{ac}) \\ &= 0.08 \text{ Little blue heron / acre} \end{aligned}$$

Table 5. Lee County Protected Species Survey Summary

Protected Species	FLUCFCS Code/Area	Percent Area Surveyed	Present	Absent	Density (Per Acre)
Reptiles					
American alligator (<i>Alligator mississippiensis</i>)	524	90		X	
Eastern indigo snake (<i>Drymarchon corais couperi</i>)	4159 E4	80		X	
	740	80		X	

Table 5. (Continued)

Protected Species	FLUCFCS Code/Area	Percent Area Surveyed	Present	Absent	Density (Per Acre)
Reptiles (Continued)					
Gopher tortoise (burrows) (<i>Gopherus polyphemus</i>)	180	80		X	
	182	90		X	
	186	80		X	
	4159 E4	80		X	
	740	80	X		0.12
Gopher frog (<i>Lithobates capito</i>)	4159 E4	80		X	
Birds					
Crested caracara (<i>Caracara cheriway</i>)	4159 E4	80		X	
	740	80		X	
Everglade snail kite (<i>Rostrhamus sociabilis plumbeus</i>)	524	90		X	
Florida burrowing owl (burrows) (<i>Athene cunicularia floridana</i>)	180	80		X	
	182	90		X	
	186	80		X	
	740	80		X	
Florida sandhill crane (<i>Grus canadensis pratensis</i>)	180	80		X	
	182	90	X		0.03
	186	80		X	
	740	80		X	
Florida scrub jay (<i>Aphelocoma coerulescens</i>)	4159 E4	80		X	
Limpkin (<i>Aramus guarauna</i>)	524	90		X	
Little blue heron (<i>Egretta caerulea</i>)	182	90	X		0.01
	524	90	X		0.08
Reddish egret (<i>Egretta rufescens</i>)	524	90		X	
Red-cockaded woodpecker (<i>Picoides borealis</i>)	4159 E4	80		X	
Roseate spoonbill (<i>Ajaia ajaja</i>)	524	90		X	
Southeastern American kestrel (<i>Falco sparverius paulus</i>)	4159 E4	80		X	
	740	80		X	
Snowy egret (<i>Egretta thula</i>)	524	90		X	
Tri-colored heron (<i>Egretta tricolor</i>)	524	90		X	

Table 5. (Continued)

Protected Species	FLUCFCS Code/Area	Percent Area Surveyed	Present	Absent	Density (Per Acre)
Mammals					
Everglades mink (<i>Mustela vison evergladensis</i>)	524	85		X	
Florida panther (<i>Puma concolor coryi</i>)	4159 E4	80		X	
Florida black bear (<i>Ursus americanus floridanus</i>)	4159 E4	80		X	
Big Cypress fox squirrel (<i>Sciurus niger avicennia</i>)	4159 E4	80		X	

6.0 MANAGEMENT ACTIVITIES

A detailed management plan will be prepared for the protected species observed and submitted to the County as part of the development order review process. FWCC Gopher Tortoise Incidental Take Permit (ITP) No. LEE-58 was issued for the overall River Hall project on September 6, 2000. Prior to initiating construction activities on the Project, the applicant will relocate gopher tortoises to the designated on-site preserve in accordance with the ITP. The details of ITP No. LEE-58 and gopher tortoise relocation activities will be incorporated into the protected species management plan, accordingly.

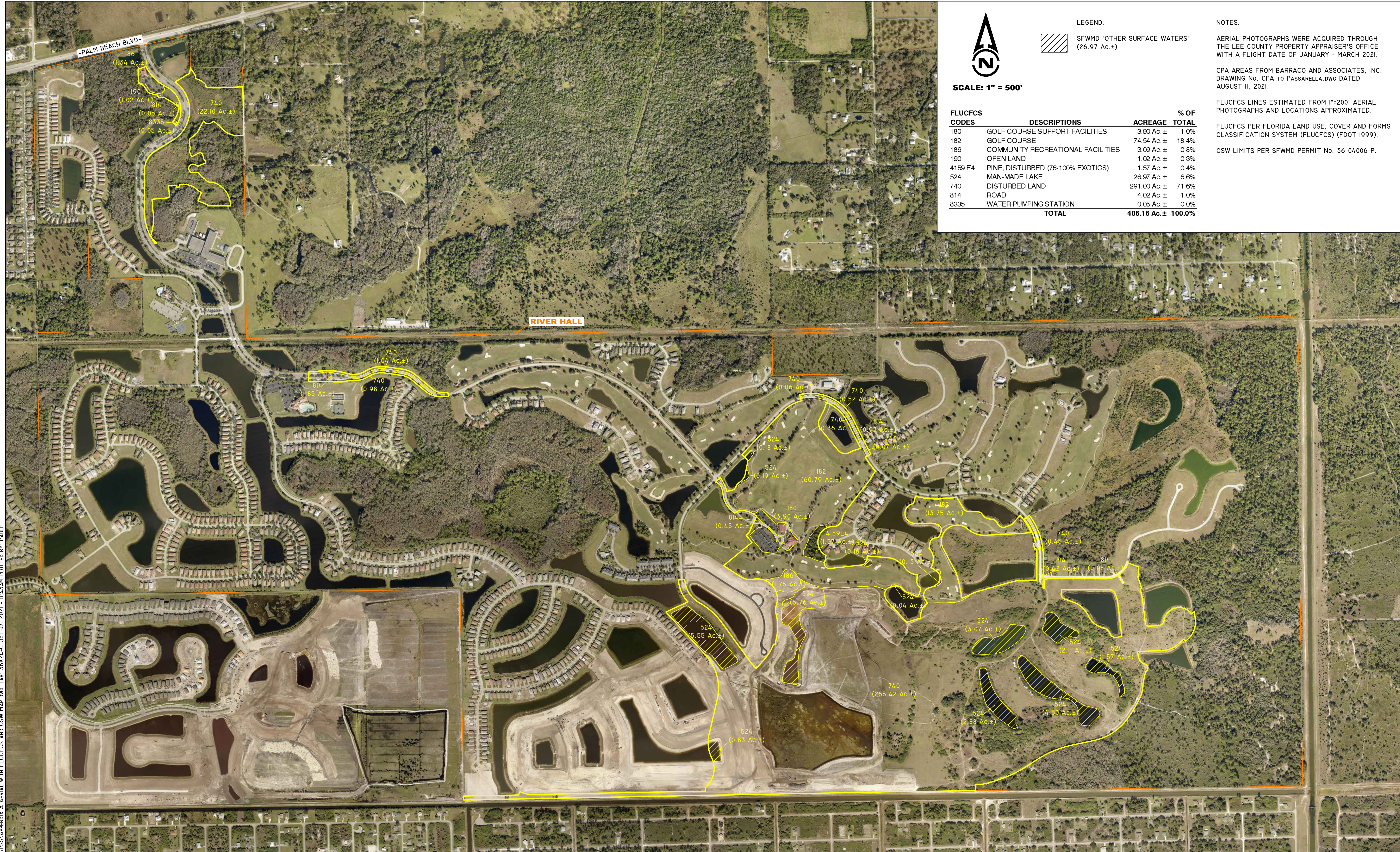
7.0 REFERENCES

Florida Department of Transportation. 1999. Florida Land Use, Cover and Forms Classification System. Procedure No. 550-010-001-a. Third Edition.

Florida Fish and Wildlife Conservation Commission. 2021. Florida's Endangered Species, Threatened Species and Species of Special Concern. Official Lists. Florida Fish and Wildlife Conservation Commission. Tallahassee, Florida.

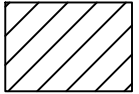
APPENDIX A

AERIAL WITH FLUCFCS AND OSW MAP



SCALE: 1" = 500'

LEGEND:

 SFWMD "OTHER SURFACE WATERS"
(26.97 Ac.±)

NOTES:

AERIAL PHOTOGRAPHS WERE ACQUIRED THROUGH THE LEE COUNTY PROPERTY APPRAISER'S OFFICE WITH A FLIGHT DATE OF JANUARY - MARCH 2021.

CPA AREAS FROM BARRACO AND ASSOCIATES, INC. DRAWING No. CPA to PASSARELLA.DWG DATED AUGUST 11, 2021.

FLUCFCS LINES ESTIMATED FROM 1"=200' AERIAL PHOTOGRAPHS AND LOCATIONS APPROXIMATED.

FLUCFCS PER FLORIDA LAND USE, COVER AND FORMS CLASSIFICATION SYSTEM (FLUCFCS) (FDOT 1999).

OSW LIMITS PER SFWMD PERMIT No. 36-04006-P.

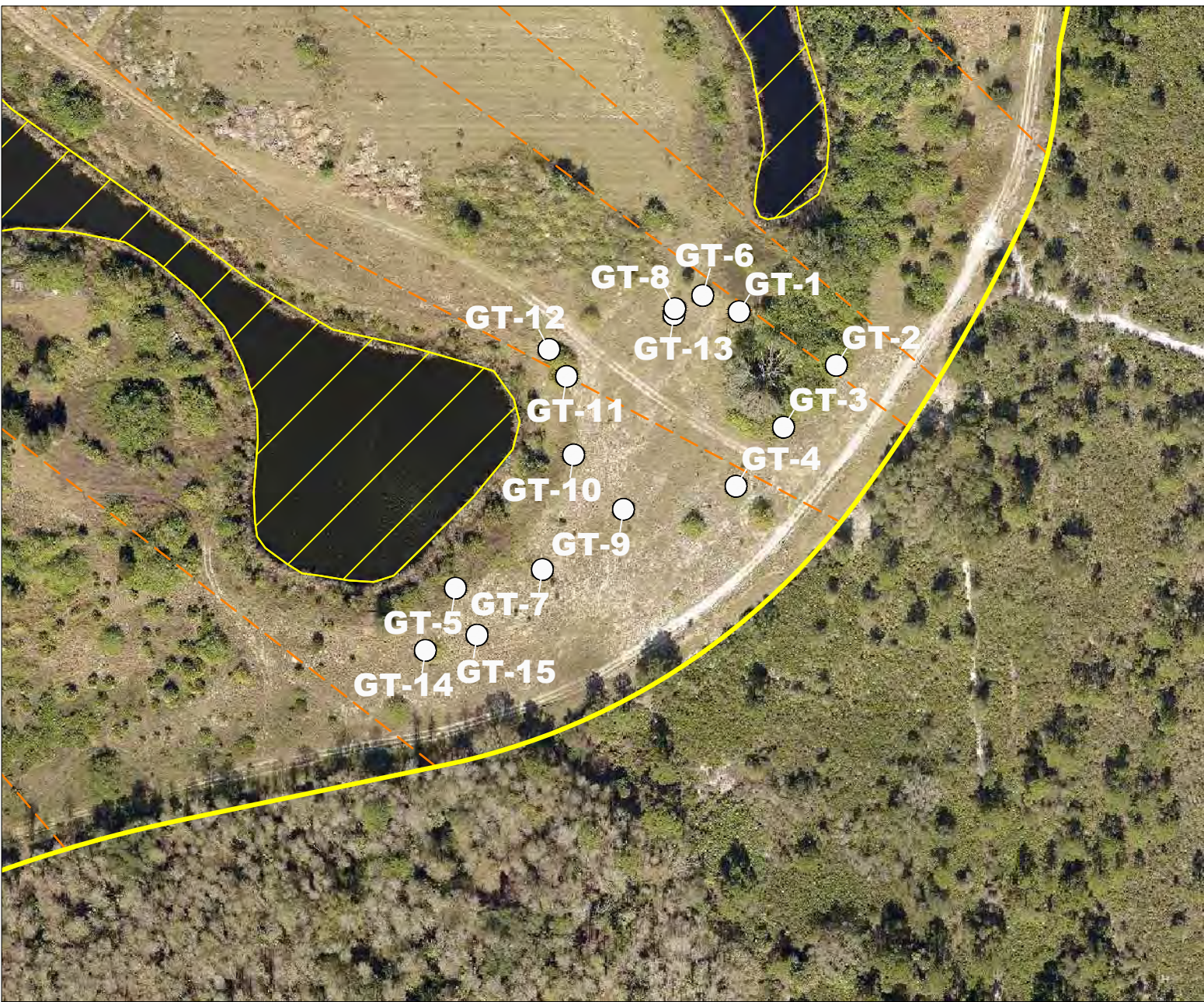
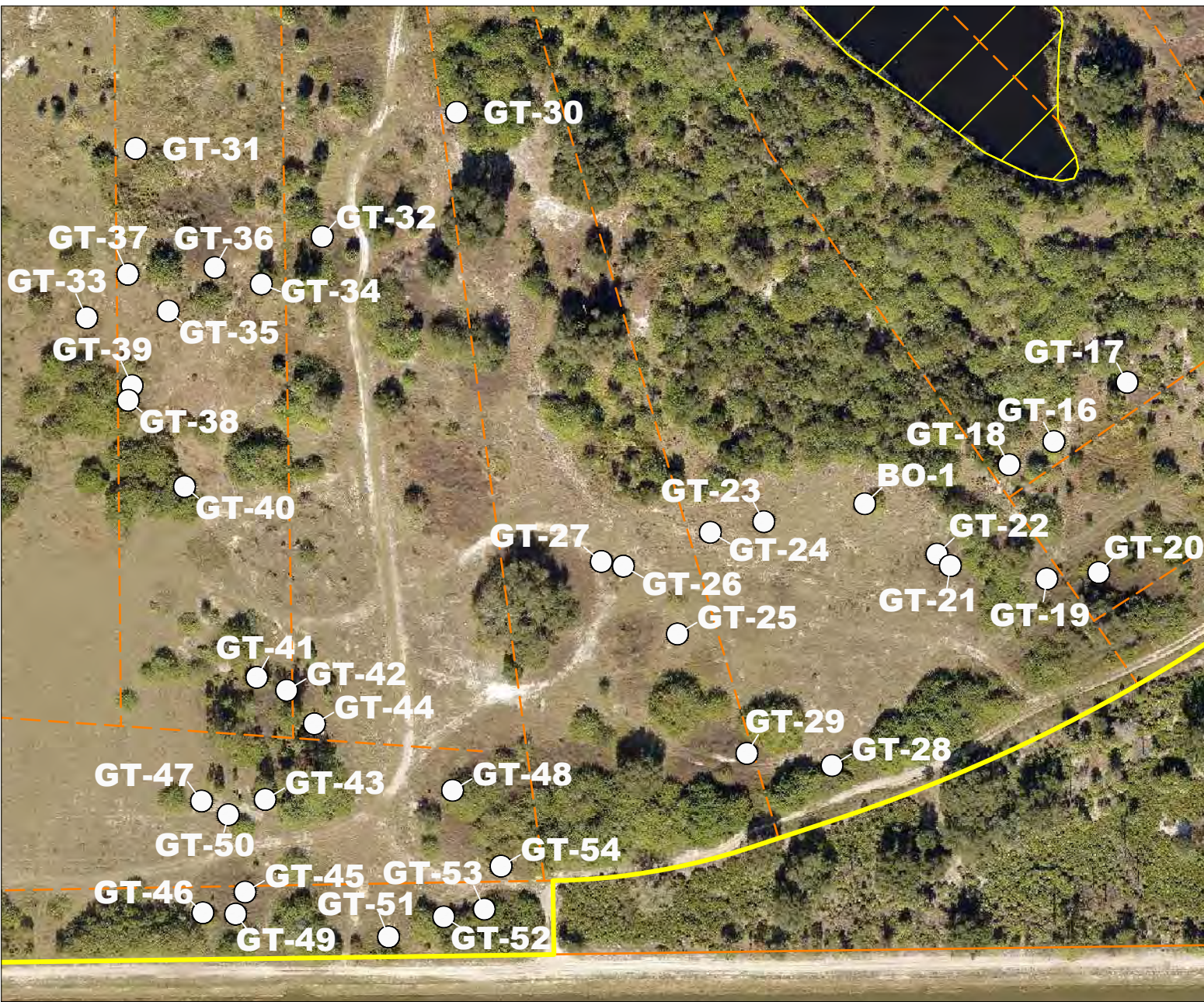
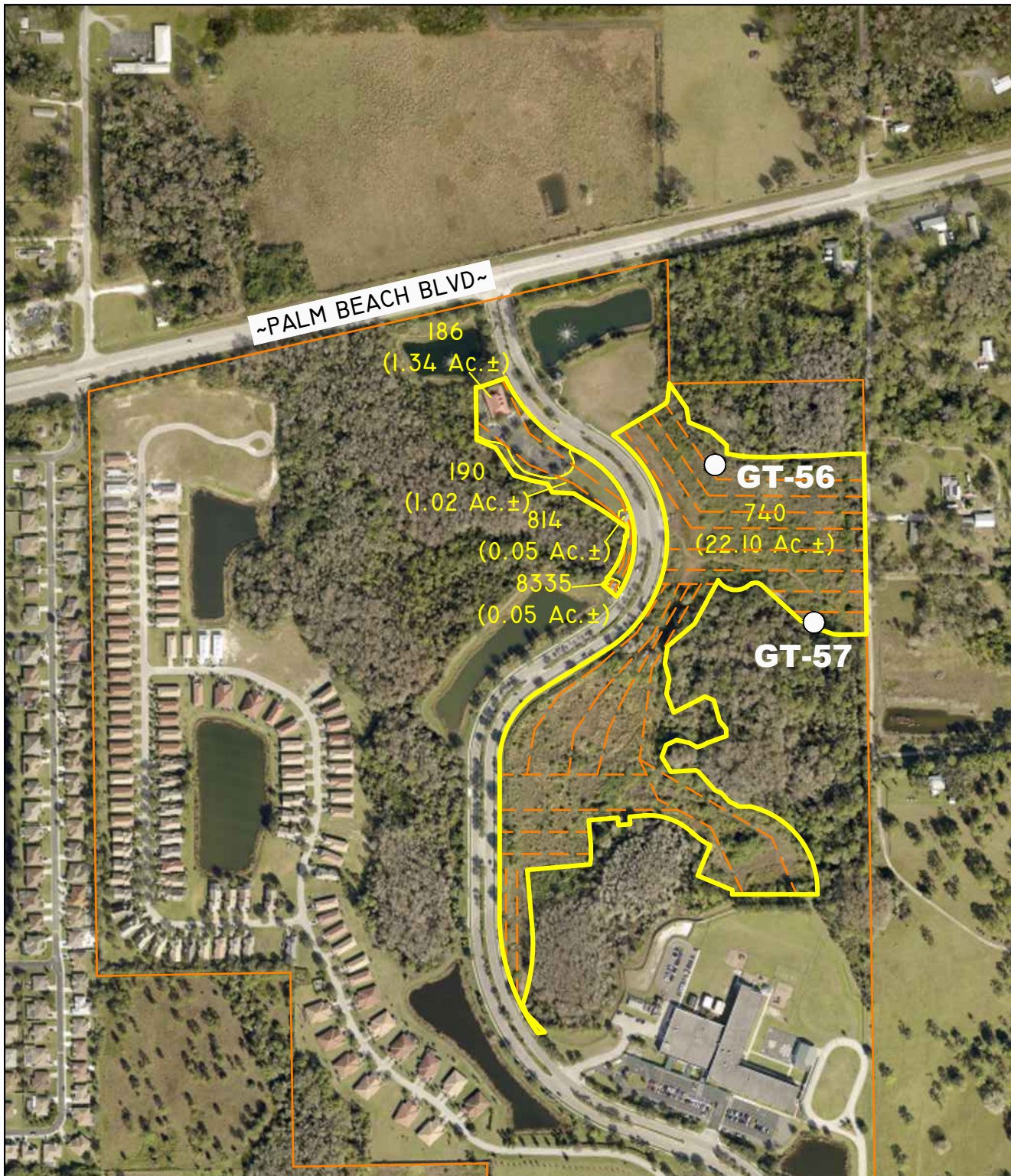
FLUCFCS CODES	DESCRIPTIONS	ACREAGE	% OF TOTAL
180	GOLF COURSE SUPPORT FACILITIES	3.90 Ac.±	1.0%
182	GOLF COURSE	74.54 Ac.±	18.4%
186	COMMUNITY RECREATIONAL FACILITIES	3.09 Ac.±	0.8%
190	OPEN LAND	1.02 Ac.±	0.3%
4159 E4	PINE, DISTURBED (76-100% EXOTICS)	1.57 Ac.±	0.4%
524	MAN-MADE LAKE	26.97 Ac.±	6.6%
740	DISTURBED LAND	291.00 Ac.±	71.6%
814	ROAD	4.02 Ac.±	1.0%
8335	WATER PUMPING STATION	0.05 Ac.±	0.0%
TOTAL		406.16 Ac.±	100.0%

J:\2018\18gpc2956\2021\VPSS\APPENDIX A AERIAL WITH FLUCFCS AND OSW MAP.DWG TAB: 36x24-C OCT 07, 2021 - 11:43AM PLOTTED BY: PAUL


REVISIONS	DATE	DRAWN BY P.F.	DATE 8/27/21	13620 Metropolis Avenue Suite 200 Ft. Myers, FL 33912 Phone (239) 274-0067 Fax (239) 274-0069	 PASSARELLA & ASSOCIATES Consulting Ecologists	RIVER HALL CPA AREAS AERIAL WITH FLUCFCS AND OSW MAP		DRAWING No. 18GPC2956
		DESIGNED BY C.C.	DATE 8/27/21					SHEET No.
		REVIEWED BY S.J.	DATE 8/27/21					APPENDIX A

APPENDIX B

AERIAL WITH FLUCFCS, SURVEY TRANSECTS, AND PROTECTED SPECIES LOCATIONS MAP



- LEGEND:
- SFWMD "OTHER SURFACE WATERS" (26.97 Ac.±)
 - APPROXIMATE LOCATION OF SURVEY TRANSECTS
 - BO-1** BURROWING OWL BURROW
 - GT-1** GOPHER TORTOISE BURROW (TYP.)
 - LBHE** LITTLE BLUE HERON
 - SACR** SANDHILL CRANE



NOTES:

AERIAL PHOTOGRAPHS WERE ACQUIRED THROUGH THE LEE COUNTY PROPERTY APPRAISER'S OFFICE WITH A FLIGHT DATE OF JANUARY - MARCH 2021.

CPA AREAS FROM BARRACO AND ASSOCIATES, INC. DRAWING No. CPA TO PASSARELLA.DWG DATED AUGUST 11, 2021.

FLUCFCS LINES ESTIMATED FROM 1"=200' AERIAL PHOTOGRAPHS AND LOCATIONS APPROXIMATED.

FLUCFCS PER FLORIDA LAND USE, COVER AND FORMS CLASSIFICATION SYSTEM (FLUCFCS) (FDOT 1999).

OSW LIMITS PER SFWMD PERMIT No. 36-04006-P.

FLUCFCS CODES	DESCRIPTIONS	ACREAGE	% OF TOTAL
180	GOLF COURSE SUPPORT FACILITIES	3.90 Ac.±	1.0%
182	GOLF COURSE	74.54 Ac.±	18.4%
186	COMMUNITY RECREATIONAL FACILITIES	3.09 Ac.±	0.8%
190	OPEN LAND	1.02 Ac.±	0.3%
4159 E4	PINE, DISTURBED (76-100% EXOTICS)	1.57 Ac.±	0.4%
524	MAN-MADE LAKE	26.97 Ac.±	6.6%
740	DISTURBED LAND	291.00 Ac.±	71.6%
814	ROAD	4.02 Ac.±	1.0%
8335	WATER PUMPING STATION	0.05 Ac.±	0.0%
TOTAL		406.16 Ac.±	100.0%



REVISIONS	DATE	DRAWN BY	DATE
		P.F.	8/27/21
		DESIGNED BY	DATE
		C.C.	8/27/21
		REVIEWED BY	DATE
		S.J.	8/27/21

13620 Metropolis Avenue
Suite 200
Ft. Myers, FL 33912
Phone (239) 274-0067
Fax (239) 274-0069



RIVER HALL CPA AREAS
AERIAL WITH FLUCFCS, SURVEY TRANSECTS,
AND PROTECTED SPECIES LOCATIONS MAP

DRAWING No.	18GPC2956
SHEET No.	APPENDIX B



RIVER HALL COMPREHENSIVE PLAN AMENDMENT *TRAFFIC STUDY*

August 27, 2021

Prepared By:
David Plummer & Associates

Prepared For:
GreenPointe Communities, LLC

Date Prepared:
August 27, 2021

DPA Job #:
20512

RIVER HALL **COMPREHENSIVE PLAN AMENDMENT** **TRAFFIC STUDY**

Introduction

River Hall, hereafter referred to as the Project, is an existing mixed-use development located in east Lee County, Florida. The Project site is located on SR 80, approximately three-fourths of a mile east of Buckingham Road at River Hall Parkway (Exhibit 1).

The existing FLUM and zoning for the River Hall community allows 2,695 residential dwelling units (and supporting amenities), 30,000 square feet of retail, and 15,000 square feet of office.

The applicant is requesting a comprehensive plan amendment (CPA) to allow a maximum residential density of 3,184 residential units. The purpose of this report is to provide a traffic analysis in support of the proposed CPA application.

Executive Summary

The results of this CPA transportation assessment are as follows.

- The Long Range – 20-year horizon analysis identified the following changes to the MPO 2045 Needs Plan are recommended to address the level of service deficiencies anticipated “without” and “with” the proposed CPA.
 - Widen Buckingham Road to 4 lanes from Gunnery Road to Orange River Boulevard.
 - Widen Cemetery Road to 4 lanes from Buckingham Road to Higgens Avenue.
 - Widen Orange River Boulevard to 4 lanes from Staley Road to Buckingham Road.
- The year 2045 needed improvements to support the proposed CPA are the same improvements that have been identified to support future conditions “without” the CPA. Therefore, the proposed CPA does not cause additional needed improvements on the public road network per Chapter 163.3180, F.S.
- The year 2026 (Short-Term) traffic analysis indicates that no revisions to the County’s five-year CIP or FDOT’s five-year work program are warranted as a result of the proposed CPA per Chapter 163.3180, F.S.
- The proposed CPA is anticipated to mitigate its traffic impacts through the payment of road impact fees at the time of permitting, as required by Lee County. The road impact fees generated by the proposed CPA will help fund future roadway improvements.

Transportation Methodology

The traffic study has been prepared in accordance with requirements included in the Lee County Application for a Comprehensive Plan Amendment, Appendix A.

Study Area

As required by Section III, Part B of Lee County's Application for a Comprehensive Plan Amendment, the traffic impacts of the proposed CPA are analyzed for major roadways within a three-mile radius of the subject property, as shown in Exhibit 2.

Existing Road Network

The existing roadway network in the vicinity of the Project is depicted in Exhibit 2. There are several major roadways in the vicinity of the Project including the following.

- Buckingham Road – County-maintained, two-lane arterial roadway.
- Cemetery Road – County-maintained, two-lane collector roadway.
- North River Road – County-maintained, two-lane arterial roadway.
- Olga Road – County-maintained, two-lane collector roadway.
- Orange River Boulevard – County maintained, two-lane arterial roadway.
- SR 80 – State maintained, arterial roadway. Four-lane roadway east of SR 31.

Planned Roadway Improvements

The Lee County MPO 2045 LRTP consists of two highway transportation plans: 1) the 2045 Highway Needs Plan; and 2) the 2045 Highway Cost Feasible Plan, Appendix B. The two highway plans are the subject of this CPA traffic analysis and described below.

2045 Highway Needs Plan

The MPO 2045 LRTP Highway Needs Plan identifies improvements that are considered to be the future roadway “needs” to support the anticipated county-wide demands. The adopted 2045 LRTP Highway Needs Plan roadway improvements in the study area include the following.

- Buckingham Road from Orange River Boulevard to SR 80 – 2 to 4 Lanes
- SR 80 from SR 31 to Buckingham Road – 4 to 6 Lanes

2045 Highway Cost Feasible Plan

The MPO 2045 LRTP Highway Cost Feasible Plan identifies the needed improvements listed above that are considered to be financially feasible for construction, based on anticipated priorities and future revenues. The adopted 2045 LRTP Highway Cost Feasible Plan roadway improvements in the study area included the following.

- Buckingham Road from Orange River Boulevard to SR 80 – 2 to 4 Lanes

Scheduled Roadway Improvements

The scheduled road improvements in Lee County are shown on Lee County's Capital Improvement Program and FDOT's Five-Year Work Program. No roadway capacity improvements are currently scheduled for construction within the study area.

CPA Land Use Parameters

The proposed CPA increases the maximum allowable development of River Hall to a total of 3,184 residential units. Accessory/ancillary uses (amenities located behind community gated entrances) are not considered for this transportation assessment and are conservatively assumed to have no effect on the Project's net new external trip generation (no intrazonal capture). For purposes of this traffic assessment, the River Hall development parameters are summarized as follows.

River Hall Development Parameters				
Land Use	Constructed/Occupied	Without CPA	With CPA	Net Change
Residential Units	950	2,695	3,184	+489
Office (sq. ft.)	0	15,000	15,000	No change
Retail (sq. ft.)	0	30,000	30,000	No change

Travel Model

The Lee County Metropolitan Planning Organization (MPO) travel model is relied on for a CPA traffic analysis. The MPO 2045 traffic analysis zone (TAZ) structure was modified to reflect the River Hall community in the travel model as 4 separate TAZs as summarized in the following.

River Hall TAZ Development Parameters			
TAZ / Land Use	Without CPA	With CPA	Net Change
TAZ #4500 (School)	1,500 students	1,500 students	No change
TAZ #4501 (Town Center)	Office: 15,000 sq. ft. Retail: 30,000 sq. ft.	Office: 15,000 sq. ft. Retail: 30,000 sq. ft.	No change
TAZ #4502 (Approved Residential)	2,695 SF units	2,695 SF units	No change
TAZ #4502 (Proposed Residential)	0 SF units	489 SF units	+ 489 SF units

Buildout of River Hall is assumed to occur within a five-year period (2026). For traffic analysis purposes, the River Hall development parameters were converted to socioeconomic data for the TAZs representing the River Hall community in the travel model, Appendix C.

Adjustments to the MPO 2045 road structure were made to reflect a secondary entrance connecting River Hall and Lehigh Acres. This planned entrance will allow Lehigh school traffic to directly access the River Hall Elementary School.

Level of Service Standards

Roadway level of service (LOS) standards generally vary depending on the jurisdiction. The Florida DOT LOS targets will apply to State-maintained facilities. For County roads, the LOS standards adopted in the Lee Plan will apply. The applicable roadway LOS targets/standards are as follows.

- State Roads in Urbanized Areas – LOS D
- State Roads outside Urbanized Areas – LOS C
- Lee County Roads – LOS E

Long Range – 20-Year Horizon (Year 2045) Analysis

The 2045 D1RPM (FSUTMS) travel model was used to run comparative travel model assignments both “without” and “with” the proposed CPA under the adopted Lee County MPO 2045 Cost Feasible Plan. For these assignments, the future year 2045 Cost Feasible road network and the MPO’s 2045 socioeconomic data projections were used.

Year 2045 Traffic Conditions Without CPA

The study area included roadway segments within a three-mile radius of the Project. Exhibit 3 provides the results of the year 2045 travel model assignment for “without” the proposed CPA. For each road segment, the most representative link volumes from the travel model assignment were used in the segment analysis. Traffic data used for the segment analysis is provided in Appendix D.

Based on the travel model, River Hall (not including the school) generates 22,276 annual average daily traffic (AADT) without the CPA. As shown in Exhibit 3, the following segments are projected to be deficient in year 2045 without the proposed CPA.

Deficient Roadway Segments – 2045 Needs, Without CPA					
Roadway	From	To	Needed # of Lanes	Adopted # of Lanes ⁽¹⁾	Consistent With Needs Plan?
Buckingham Rd.	Gunnery Rd.	Orange River Blvd.	4	2	No
Cemetery Rd.	Buckingham Rd.	Higgins Ave.	4	2	No
Orange River Blvd.	Staley Rd.	Buckingham Rd.	4	2	No
SR 80	SR 31	Buckingham Rd.	6	6	Yes

Footnote:

(1) As reflected in the Lee County 2045 LRTP Needs Plan.

Without the proposed CPA, three of the deficient roadway segments shown above are not consistent with the adopted Lee County MPO 2045 LRTP Needs Plan. The remaining deficient roadway is identified in the Needs Plan (please refer to Appendix B).

Year 2045 Traffic Conditions With CPA

The study area included roadway segments within a three-mile radius of the Project. Exhibit 4 provides the results of the year 2045 travel model assignment for the analysis “with” the proposed CPA. For each road segment, the most representative link volumes from the travel model assignment were used in the segment analysis. Traffic data used for the segment analysis is provided in Appendix D.

Based on the travel model, River Hall (not including the school) generates 26,274 annual average daily traffic (AADT) with the CPA. As shown in Exhibit 4, the following segments were projected to be deficient in year 2045 with the proposed CPA.

Deficient Roadway Segments – 2045 Needs, With CPA					
Roadway	From	To	Needed # of Lanes	Adopted # of Lanes ⁽¹⁾	Consistent With Needs Plan?
Buckingham Rd.	Gunnery Rd.	Orange River Blvd.	4	2	No
Cemetery Rd.	Buckingham Rd.	Higgins Ave.	4	2	No
Orange River Blvd.	Staley Rd.	Buckingham Rd.	4	2	No
SR 80	SR 31	Buckingham Rd.	6	6	Yes

Footnote:

(1) As reflected in the Lee County 2045 LRTP Needs Plan.

Summary Comparison of Year 2045 Traffic Conditions

A comparison of the roadway segment “needs” without and with the CPA, along with the MPO needs and financially feasible lanes, is provided in Exhibits 5 and 6 and summarized below.

2045 Roadway Needs Comparison								
Roadway	From	To	Existing	MPO Cost Feasible	MPO Needs	Needs Without CPA	Needs With CPA	Difference With CPA
Buckingham Rd.	Gunnery Rd.	Orange River Blvd.	2	2	2	4	4	0
	Orange River Blvd.	SR 80	2	4	4	4	4	0
Cemetery Rd.	Buckingham Rd.	Higgins Ave.	2	2	2	4	4	0
North River Rd.	SR 31	Franklin Lock Rd.	2	2	2	2	2	0
	Franklin Lock Rd.	Broadway Rd.	2	2	2	2	2	0
Olga Rd.	SR 80 W	SR 80 E	2	2	2	2	2	0
Orange River Blvd.	Staley Rd.	Buckingham Rd.	2	2	2	4	4	0
SR 80	SR 31	Buckingham Rd	4	4	6	6	6	0
	Buckingham Rd	River Hall Pkwy.	4	4	4	4	4	0
	River Hall Pkwy.	W. of Werner Drive	4	4	4	4	4	0
	W. of Werner Drive	Hickey Creek Rd.	4	4	4	4	4	0
	Hickey Creek Rd.	Broadway St./CR 78	4	4	4	4	4	0

The complete FSUTMS-Cube travel model run for all CPA scenarios are available for download from: ftp://ftpfm.dplummer.com/Public/20512_RiverHall_CPA.

Based on the long range 20-year horizon comparative model analysis, the following conclusions are derived.

- Deficient roadway segments on Buckingham Road, Cemetery Road, Orange River Boulevard, and SR 80 have been identified without the proposed CPA in the study area.
- The deficient roadway segments and the corresponding needed improvements have already been identified in the Lee County MPO 2045 LRTP for the following.
 - SR 80 from SR 31 to Buckingham Road.
 - The Needs Plan does not address the remaining road segments that are deficient as a result of current traffic projections without the CPA.
- The roadway improvements needed to correct the deficient roadways for “without” and “with” the CPA are identical. Therefore, the proposed CPA does not warrant any additional updates to the Needs Plan.

Year 2045 Recommendations

To address the anticipated 2045 needs without the CPA identified in this study, it is recommended that the Lee County MPO further evaluate the following roadway segments for consideration to be added to the Needs Plan in the next LRTP plan update effort.

- Widen Buckingham Road to 4 lanes from Gunnery Road to Orange River Boulevard.
- Widen Cemetery Road to 4 lanes from Buckingham Road to Higgins Avenue.
- Widen Orange River Boulevard to 4 lanes from Staley Road to Buckingham Road.

The proposed CPA does not warrant any additional updates to the Needs Plan.

Short Range Five-Year CIP (Year 2026) Analysis

The traffic projections for the short-term analysis are based on growth trend analysis and ITE trip generation estimates rather than relying on the travel model.

Growth trends were established from historical AADT data from FDOT's Florida Traffic Online Web Application (2020 data), Appendix D. Future background traffic was estimated by applying growth rates derived from the trend analysis to the existing peak hour directional volumes reported by Lee County (2020 Concurrency Report) and FDOT (District 1 LOS Report), Appendix D.

The select zone assignments from the 2045 model runs are the basis for Project trip distribution.

Year 2026 Traffic Conditions Without CPA

The trip generation estimate for the approved development was estimated based on trip generation rates and equations from the Institute of Transportation Engineers (ITE), Trip Generation, 10th Edition. The trip generation is reflective of future unbuilt units (45,000 sq. ft. of commercial uses and 1,745 residential units) approved under the current zoning. The trips associated with the existing (occupied) 950 residential units are presumed to be accounted for as part of the field measured segment volumes reported by Lee County and FDOT. The calculated trip generation for the future unbuilt development without the CPA is summarized below and documented in Appendix E.

River Hall Without CPA Trip Generation Summary							
	AM Peak Hour			PM Peak Hour			Daily
	In	Out	Total	In	Out	Total	Total
Net New External	450	1,002	1,452	1,106	717	1,823	17,253

Percent distributions derived from the daily (AADT) select zone model assignments were applied to the ITE PM peak hour volumes. Therefore, traffic volumes without the CPA are reflective of future background traffic volumes plus the ITE PM peak hour trip assignment associated with the unbuilt development without the CPA.

Exhibit 7 provides the results of the year 2026 analysis “without” the proposed CPA. As shown in Exhibit 7, the following segments are projected to be deficient in year 2026 without the proposed CPA.

Deficient Roadway Segments – 2026 Needs, Without CPA					
Roadway	From	To	Needed # of Lanes	E+C # of Lanes (1)	Consistent With E+C?
Buckingham Rd.	Gunnery Rd.	Orange River Blvd.	4	2	No
SR 80	SR 31	Buckingham Rd.	6	4	No

Footnote:

(1) As reflected in the MPO E+C road network.

Year 2026 Traffic Conditions With CPA

The trip generation estimate for the proposed development was estimated based on trip generation rates and equations from the Institute of Transportation Engineers (ITE), Trip Generation, 10th Edition. The trip generation is reflective of future unbuilt units (45,000 sq. ft. of commercial uses and 2,234 residential units) allowed with the CPA. The trips associated with the existing (occupied) 950 residential units are presumed to be accounted for as part of the field measured segment volumes reported by Lee County and FDOT. The calculated trip generation for the future unbuilt development with the CPA is summarized below and documented in Appendix E.

River Hall With CPA Trip Generation Summary							
	AM Peak Hour			PM Peak Hour			Daily
	In	Out	Total	In	Out	Total	Total
Net New External	537	1,262	1,799	1,373	873	2,246	20,936

Percent distributions derived from the daily (AADT) select zone model assignments were applied to the ITE PM peak hour volumes. Therefore, traffic volumes with the CPA are reflective of future background traffic volumes plus the ITE PM peak hour trip assignment associated with the unbuilt development with the CPA.

Exhibit 8 provides the results of the year 2026 analysis “with” the proposed CPA. As shown in Exhibit 8, the following segments are projected to be deficient in year 2026 without the proposed CPA.

Deficient Roadway Segments – 2026 Needs, Without CPA					
Roadway	From	To	Needed # of Lanes	E+C # of Lanes (1)	Consistent With E+C?
Buckingham Rd.	Gunnery Rd.	Orange River Blvd.	4	2	No
SR 80	SR 31	Buckingham Rd.	6	4	No

Footnote:

(1) As reflected in the MPO E+C road network.

Summary Comparison of Year 2026 Traffic Conditions

A comparison of the roadway segment “needs” without and with the CPA, along with the existing and E+C number of lanes, is provided in Exhibits 9 and 10 and summarized below.

2026 Roadway Needs Comparison							
Roadway	From	To	Existing	E+C	Needs Without CPA	Needs With CPA	Difference With CPA
Buckingham Rd.	Gunnery Rd.	Orange River Blvd.	2	2	2	2	0
	Orange River Blvd.	SR 80	2	2	4	4	0
Cemetery Rd.	Buckingham Rd.	Higgins Ave.	2	2	2	2	0
North River Rd.	SR 31	Franklin Lock Rd.	2	2	2	2	0
	Franklin Lock Rd.	Broadway Rd.	2	2	2	2	0
Olga Rd.	SR 80 W	SR 80 E	2	2	2	2	0
Orange River Blvd.	Staley Rd.	Buckingham Rd.	2	2	2	2	0
SR 80	SR 31	Buckingham Rd	4	4	6	6	0
	Buckingham Rd	River Hall Pkwy.	4	4	4	4	0
	River Hall Pkwy.	W. of Werner Drive	4	4	4	4	0
	W. of Werner Drive	Hickey Creek Rd.	4	4	4	4	0
	Hickey Creek Rd.	Broadway St./CR 78	4	4	4	4	0

Based on the short-term (year 2026) comparative analysis, the following conclusions are derived.

- Deficient roadway segments on Buckingham Road and SR 80 have been identified without the proposed CPA in the study area. The improvements needed to address these deficiencies are not identified in Lee County’s CIP for FDOT’s five-year work program.
- The roadway improvements needed to correct the deficient roadways for “without” and “with” the CPA are identical. Therefore, no additional changes to the County’s five-year CIP or FDOT’s five-year work program are warranted as a result of the proposed CPA.

Year 2026 Recommendations

To address the anticipated short-term needs without the CPA identified in this study, it is recommended that the Lee County MPO further evaluate the following roadway segments for consideration to be added to the Cost Feasible Plan and/or prioritized for programming.

- Widen Buckingham Road to 4 lanes from Orange River Boulevard to SR 80.
- Widen SR 80 to 6 lanes from SR 31 to Buckingham Road.

No revisions to the County’s five-year CIP or FDOT’s five-year work program are warranted as a result of the proposed CPA.

Traffic Mitigation

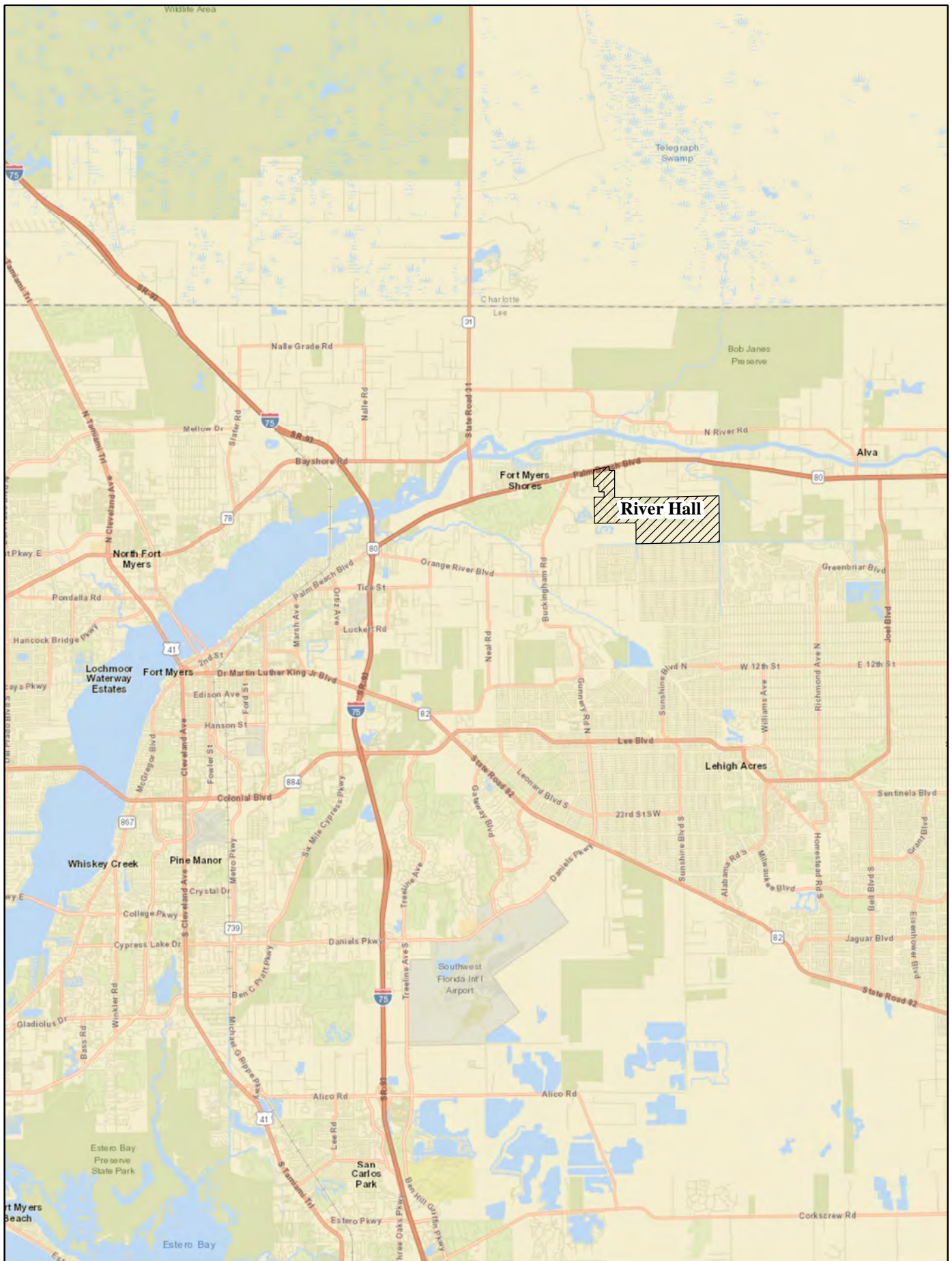
The payment of road impact fees represents the full mitigation requirements to accommodate the proposed CPA. The CPA will also generate ad valorem taxes, gas taxes, and other revenues that

may be used to further assist with the funding of the Lee County MPO LRTP improvements needed without and with the CPA.

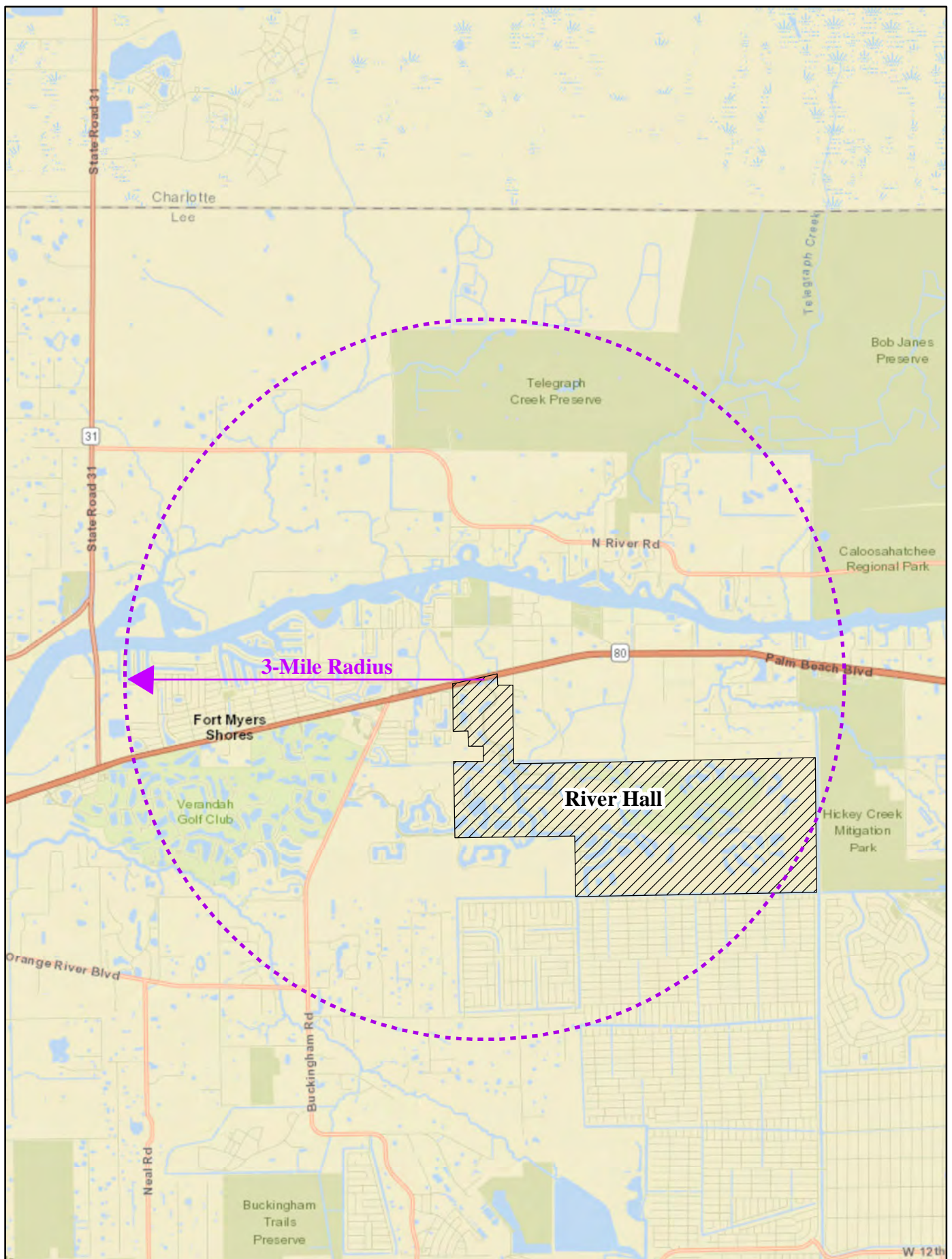
Conclusions

The results of this CPA transportation assessment are as follows.

- The Long Range – 20-year horizon analysis identified the following changes to the MPO 2045 Needs Plan are recommended to address the level of service deficiencies anticipated “without” and “with” the proposed CPA.
 - Widen Buckingham Road to 4 lanes from Gunnery Road to Orange River Boulevard.
 - Widen Cemetery Road to 4 lanes from Buckingham Road to Higgins Avenue.
 - Widen Orange River Boulevard to 4 lanes from Staley Road to Buckingham Road.
- The year 2045 needed improvements to support the proposed CPA are the same improvements that have been identified to support future conditions “without” the CPA. Therefore, the proposed CPA does not cause additional needed improvements on the public road network per Chapter 163.3180, F.S.
- The year 2026 (Short-Term) traffic analysis indicates that no revisions to the County’s five-year CIP or FDOT’s five-year work program are warranted as a result of the proposed CPA per Chapter 163.3180, F.S.
- The proposed CPA is anticipated to mitigate its traffic impacts through the payment of road impact fees at the time of permitting, as required by Lee County. The road impact fees generated by the proposed CPA will help fund future roadway improvements.



	RIVER HALL CPA	PROJECT LOCATION	DATE	PROJECT NO.	FILE NO.	EXHIBIT
			08/21	20512	01/0821	1



	RIVER HALL CPA	STUDY AREA	DATE	PROJECT NO.	FILE NO.	EXHIBIT
			08/21	20512	01/0821	2

EXHIBIT 3

RIVER HALL COMPREHENSIVE PLAN AMENDMENT
LONG RANGE 20-YEAR HORIZON (2045) - WITHOUT CPA
DIRECTIONAL PEAK HOUR, PEAK SEASON

ROADWAY	FROM	TO	DIRPM Node Numbers				# of Lanes ⁽¹⁾	State/ County Roadway	Cost Feasible LOS Facility Type	LOS Std. ⁽²⁾	FDOT Station ⁽³⁾	2045 AADT ⁽⁴⁾	2045 Project AADT ⁽⁴⁾	% Project Distribution K Factor ⁽⁵⁾	Two-way Peak Hour Volume	D Factor ⁽⁵⁾		Directional Peak Hr. Vol.		Directional Service Volumes ⁽⁶⁾						LOS V/C		2045 LOS		Directional Service Volumes ⁽⁶⁾						Lanes Needed	Additional Lanes Needed			
			A ₁	B ₁	A ₂	B ₂										Dir1	Dir2	Dir1	Dir2	LOS A	LOS B	LOS C	LOS D	LOS E	Std.	Dir1	Dir2	Dir1	Dir2	1 Lane	2 Lanes	3 Lanes	4 Lanes							
22276																																								
Buckingham Rd.	Gunnery Rd.	Orange River Blvd.	26412	26417			2	LC	LC_ClassArterial_2L	E	126011		27649	2204	9.9%	0.090	2,488	0.534	0.466		1,329	1,159		0	140	800	860	860	860	1.55	1.35	F	F		860	1,960	2,940	3,940	4	Add 2 L
	Orange River Blvd.	SR 80	26567	26607			4	LC	LC_ClassArterial_4L	E	124656		28875	4892	22.0%	0.095	2,743	0.538	0.462	1,476	1,267		0	250	1,840	1,960	1,960	1,960	0.75	0.65	C	C		860	1,960	2,940	3,940	4	Add 0 L	
Cemetery Rd.	Buckingham Rd.	Higgins Ave.	26417	26703			2	LC	LC_Collector_2LU	E	124656		15397	612	2.7%	0.095	1,463	0.538	0.462	787	676		0	0	310	660	740	740	1.06	0.91	F	E		740	1,520	2,280	3,040	4	Add 2 L	
North River Rd.	SR 31	Franklin Lock Rd.	25796	26100			2	LC	LC_ClassArterial_2L	E	124650		12710	13	0.1%	0.095	1,207	0.538	0.462	649	558		0	140	800	860	860	860	0.75	0.65	C	C		860	1,960	2,940	3,940	2	Add 0 L	
	Franklin Lock Rd.	Broadway Rd.	27309	27426			2	LC	LC_ClassArterial_2L	E	124650		10925	7	0.0%	0.095	1,038	0.538	0.462	558	480		0	140	800	860	860	860	0.65	0.56	C	C		860	1,960	2,940	3,940	2	Add 0 L	
Olga Rd.	SR 80 W	SR 80 E	26607	26626			2	LC	LC_Collector_2LU	E	126011		4350	560	2.5%	0.090	392	0.534	0.466	209	183		0	0	310	660	740	740	0.28	0.25	C	C		740	1,520	2,280	3,040	2	Add 0 L	
Orange River Blvd.	Staley Rd.	Buckingham Rd.	26263	26412			2	LC	LC_Collector_2LU	E	124202		18736	453	2.0%	0.095	1,780	0.538	0.462	958	822		0	0	310	660	740	740	1.29	1.11	F	F		740	1,520	2,280	3,040	4	Add 2 L	
SR 80 (Palm Beach Blvd.)	SR 31 (Babcock Ranch Rd.)	CR 80A/Buckingham Rd/Old Olga Rd.	26393	26607			4	FDOT	UA_S2WAC1_2W_4L_D_WL_WR	D	120085		44560	11669	52.4%	0.090	4,010	0.537	0.463	2,153	1,857		0	0	2,006	2,100	2,100	2,100	1.03	0.88	F	C		970	2,100	3,171	4,242	6	Add 2 L	
	CR 80A/Buckingham Rd/Old Olga Rd.	River Hall Pkwy.	26783	89956			4	FDOT	UA_UFH_2W_4L_D_WL_WR	D	120012		44822	17670	79.3%	0.090	4,034	0.537	0.463	2,166	1,868		0	1,800	2,600	3,280	3,730	3,280	0.66	0.57	C	C		1,260	3,280	4,920	7,380	4	Add 0 L	
	River Hall Pkwy.	W. of Werner Drive	89956	26949			4	FDOT	UA_UFH_2W_4L_D_WL_WR	D	120012		29842	3276	14.7%	0.090	2,686	0.537	0.463	1,442	1,244		0	1,800	2,600	3,280	3,730	3,280	0.44	0.38	B	B		1,260	3,280	4,920	7,380	4	Add 0 L	
	W. of Werner Drive	Hickey Creek Rd.	27174	26290			4	FDOT	RDA_UFH_2W_4L_D_WL_0R	C	120012		28367	2549	11.4%	0.090	2,553	0.537	0.463	1,371	1,182		0	1,530	2,210	2,820	3,220	2,210	0.62	0.53	B	B		861	2,210	3,320	4,980	4	Add 0 L	
	Hickey Creek Rd.	Broadway St./CR 78	27290	27356			4	FDOT	RDA_UFH_2W_4L_D_WL_0R	C	120006		28075	2498	11.2%	0.090	2,527	0.537	0.463	1,357	1,170		0	1,530	2,210	2,820	3,220	2,210	0.61	0.53	B	B		861	2,210	3,320	4,980	4	Add 0 L	

FOOTNOTES:

- (1) Lee County MPO 2045 Long Range Transportation Plan Highway Cost Feasible Plan number of lanes.
(2) Lee County roadway LOS standard used for county roadways (LOS E). FDOT roadway LOS standard used for state roadways (LOS D for urbanized and LOS C for non-urbanized).
(3) FDOT count station from FDOT Traffic Online.
(4) AADT from 2045 travel model assignment on MPO 2045 Cost Feasible road network.
(5) Adjustment factors per FDOT Traffic Online.
(6) Lee County Generalized Peak Hour Service Volumes (April 2016) used for County roads. FDOT Generalized Peak Hour Directional Volumes used for State roads.

EXHIBIT 4

RIVER HALL COMPREHENSIVE PLAN AMENDMENT
LONG RANGE 20-YEAR HORIZON (2045) - WITH CPA
DIRECTIONAL PEAK HOUR, PEAK SEASON

ROADWAY	FROM	TO	DIRPM Node Numbers			# of Lanes ⁽¹⁾	State/ County Roadway	Cost Feasible LOS Facility Type	LOS Std. ⁽²⁾	FDOT Station ⁽³⁾	2045 AADT ⁽⁴⁾	2045 Project AADT ⁽⁴⁾	% Project Distribution K Factor ⁽⁵⁾	Two-way Peak Hour Volume	D Factor ⁽⁵⁾		Directional Peak Hr. Vol.	Directional Service Volumes ⁽⁶⁾						LOS V/C		2045 LOS	Directional Service Volumes ⁽⁶⁾				Lanes Needed	Additional Lanes Needed					
			A ₁	B ₁	A ₂										B ₂	Dir1		Dir2	Dir1	Dir2	LOS A	LOS B	LOS C	LOS D	LOS E		Std.	Dir1	Dir2	Dir1			Dir2	1 Lane	2 Lanes	3 Lanes	4 Lanes
Buckingham Rd.	Gunnery Rd.	Orange River Blvd.	26412	26417		2	LC	LC_ClassArterial_2L	E	126011	27510	2448	9.3%	0.090	2,476	0.534	0.466	1,322	1,154	0	140	800	860	860	860	1.54	1.34	F	F	860	1,960	2,940	3,940	4	Add	2 L	
	Orange River Blvd.	SR 80	26567	26607		4	LC	LC_ClassArterial_4L	E	124656	28968	5441	20.7%	0.095	2,752	0.538	0.462	1,481	1,271	0	250	1,840	1,960	1,960	1,960	0.76	0.65	C	C	860	1,960	2,940	3,940	4	Add	0 L	
Cemetery Rd.	Buckingham Rd.	Higgins Ave.	26417	26703		2	LC	LC_Collector_2LU	E	124656	15262	590	2.2%	0.095	1,450	0.538	0.462	780	670	0	0	310	660	740	740	1.05	0.91	F	E	740	1,520	2,280	3,040	4	Add	2 L	
North River Rd.	SR 31	Franklin Lock Rd.	25796	26100		2	LC	LC_ClassArterial_2L	E	124650	12699	13	0.0%	0.095	1,206	0.538	0.462	649	557	0	140	800	860	860	860	0.75	0.65	C	C	860	1,960	2,940	3,940	2	Add	0 L	
	Franklin Lock Rd.	Broadway Rd.	27309	27426		2	LC	LC_ClassArterial_2L	E	124650	10926	7	0.0%	0.095	1,038	0.538	0.462	558	480	0	140	800	860	860	860	0.65	0.56	C	C	860	1,960	2,940	3,940	2	Add	0 L	
Olga Rd.	SR 80 W	SR 80 E	26607	26626		2	LC	LC_Collector_2LU	E	126011	4362	619	2.4%	0.090	393	0.534	0.466	210	183	0	0	310	660	740	740	0.28	0.25	C	C	740	1,520	2,280	3,040	2	Add	0 L	
Orange River Blvd.	Staley Rd.	Buckingham Rd.	26263	26412		2	LC	LC_Collector_2LU	E	124202	18763	528	2.0%	0.095	1,782	0.538	0.462	959	823	0	0	310	660	740	740	1.30	1.11	F	F	740	1,520	2,280	3,040	4	Add	2 L	
SR 80 (Palm Beach Blvd.)	SR 31 (Babcock Ranch Rd.)	CR 80A/Buckingham Rd/Old Olga Rd.	26393	26607		4	FDOT	UA_S2WAC1_2W_4L_D_WL_WR	D	120085	46028	13516	51.4%	0.090	4,143	0.537	0.463	2,225	1,918	0	0	2,006	2,100	2,100	2,100	1.06	0.91	F	C	970	2,100	3,171	4,242	6	Add	2 L	
	CR 80A/Buckingham Rd/Old Olga Rd.	River Hall Pkwy.	26783	89956		4	FDOT	UA_UFH_2W_4L_D_WL_WR	D	120012	47066	20213	76.9%	0.090	4,236	0.537	0.463	2,275	1,961	0	1,800	2,600	3,280	3,730	3,280	0.69	0.60	C	C	1,260	3,280	4,920	7,380	4	Add	0 L	
	River Hall Pkwy.	W. of Werner Drive	89956	26949		4	FDOT	UA_UFH_2W_4L_D_WL_WR	D	120012	29985	3653	13.9%	0.090	2,699	0.537	0.463	1,449	1,250	0	1,800	2,600	3,280	3,730	3,280	0.44	0.38	B	B	1,260	3,280	4,920	7,380	4	Add	0 L	
	W. of Werner Drive	Hickey Creek Rd.	27174	26290		4	FDOT	RDA_UFH_2W_4L_D_WL_0R	C	120012	28351	2811	10.7%	0.090	2,552	0.537	0.463	1,370	1,182	0	1,530	2,210	2,820	3,220	2,210	0.62	0.53	B	B	861	2,210	3,320	4,980	4	Add	0 L	
	Hickey Creek Rd.	Broadway St./CR 78	27290	27356		4	FDOT	RDA_UFH_2W_4L_D_WL_0R	C	120006	28056	2755	10.5%	0.090	2,525	0.537	0.463	1,356	1,169	0	1,530	2,210	2,820	3,220	2,210	0.61	0.53	B	B	861	2,210	3,320	4,980	4	Add	0 L	

FOOTNOTES:

- (1) Lee County MPO 2045 Long Range Transportation Plan Highway Cost Feasible Plan number of lanes.
(2) Lee County roadway LOS standard used for county roadways (LOS E). FDOT roadway LOS standard used for state roadways (LOS D for urbanized and LOS C for non-urbanized).
(3) FDOT count station from FDOT Traffic Online.
(4) AADT from 2045 travel model assignment on MPO 2045 Cost Feasible road network.
(5) Adjustment factors per FDOT Traffic Online.
(6) Lee County Generalized Peak Hour Service Volumes (April 2016) used for County roads. FDOT Generalized Peak Hour Directional Volumes used for State roads.

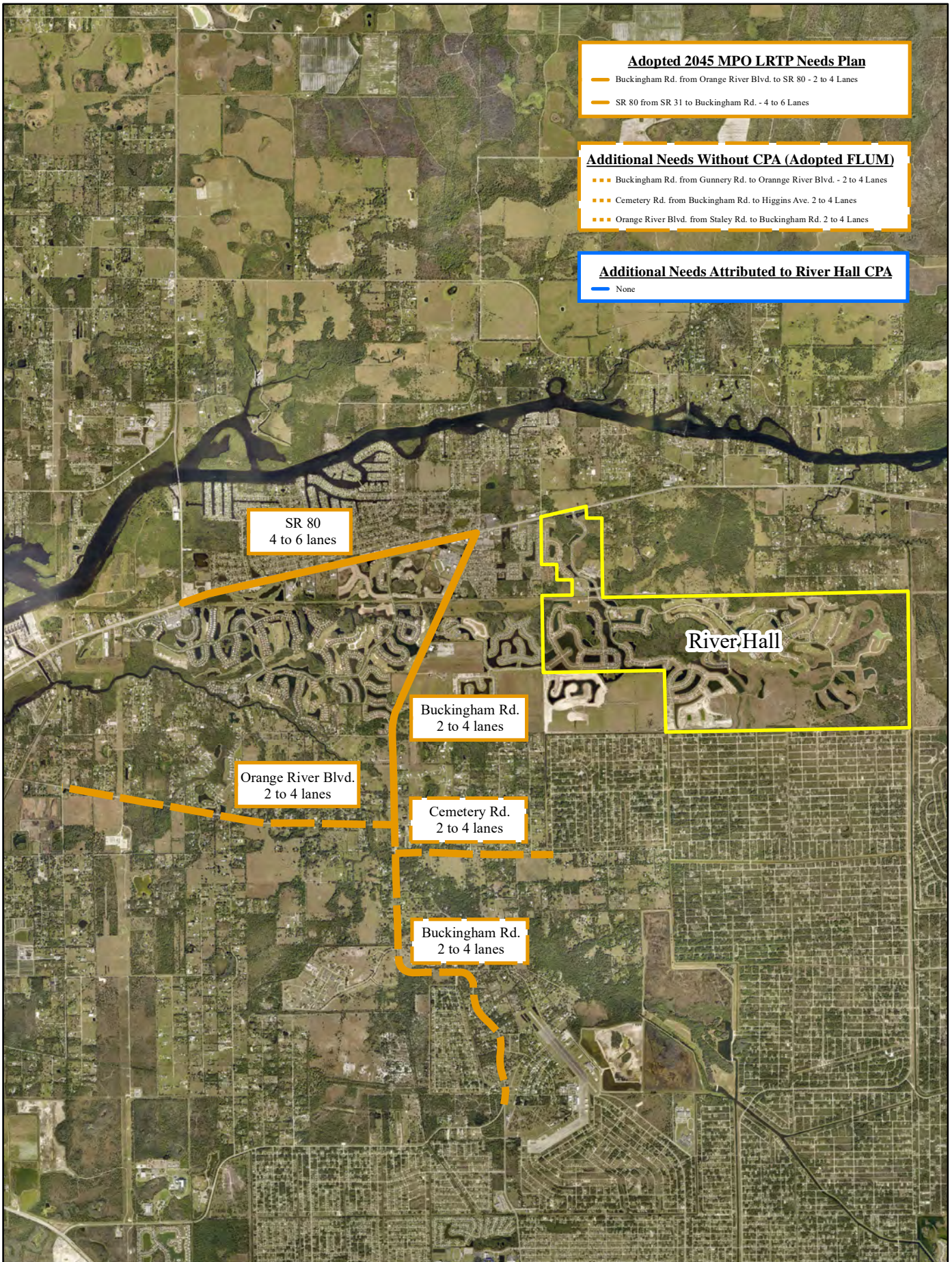
EXHIBIT 5

RIVER HALL COMPREHENSIVE PLAN AMENDMENT
LONG RANGE 20-YEAR HORIZON (2045) - NEEDS COMPARISON

			Number of Lanes								
ROADWAY	FROM	TO	Adopted 2045 MPO LRTP			CPA Analysis					
			Existing ⁽¹⁾	Needs Plan ⁽²⁾	Cost Feasible Plan ⁽³⁾	Without CPA (Current)			With CPA (Proposed)		
						Needs ⁽⁴⁾	Consistent w/ MPO Needs ⁽⁵⁾		Needs ⁽⁶⁾	Consistent w/ MPO Needs ⁽⁷⁾	Consistent w/ Without CPA ⁽⁸⁾
Buckingham Rd.	Gunnery Rd.	Orange River Blvd.	2	2	2	4	No		4	No	Yes
	Orange River Blvd.	SR 80	2	4	4	4	Yes		4	Yes	Yes
Cemetery Rd.	Buckingham Rd.	Higgins Ave.	2	2	2	4	No		4	No	Yes
North River Rd.	SR 31	Franklin Lock Rd.	2	2	2	2	Yes		2	Yes	Yes
	Franklin Lock Rd.	Broadway Rd.	2	2	2	2	Yes		2	Yes	Yes
Olga Rd.	SR 80 W	SR 80 E	2	2	2	2	Yes		2	Yes	Yes
Orange River Blvd.	Staley Rd.	Buckingham Rd.	2	2	2	4	No		4	No	Yes
SR 80 (Palm Beach Blvd.)	SR 31 (Babcock Ranch Rd.)	CR 80A/Buckingham Rd/Old Olga Rd.	4	6	4	6	Yes		6	Yes	Yes
	CR 80A/Buckingham Rd/Old Olga Rd.	River Hall Pkwy.	4	4	4	4	Yes		4	Yes	Yes
	River Hall Pkwy.	W. of Werner Drive	4	4	4	4	Yes		4	Yes	Yes
	W. of Werner Drive	Hickey Creek Rd.	4	4	4	4	Yes		4	Yes	Yes
	Hickey Creek Rd.	Broadway St./CR 78	4	4	4	4	Yes		4	Yes	Yes

FOOTNOTES:

- (1) Existing 2021 conditions.
- (2) Adopted MPO 2045 LRTP - Highway Needs Plan.
- (3) Adopted MPO 2045 LRTP - Highway Cost Feasible Plan.
- (4) CPA Traffic Analysis - Needed number of lanes without the CPA.
- (5) Comparison between (4) and (2) - Are the needed improvements without the CPA the same or less than those adopted by the MPO?
- (6) CPA Traffic Analysis - Needed number of lanes with the CPA.
- (7) Comparison between (6) and (2) - Are the needed improvements with the CPA the same or less than those adopted by the MPO?
- (8) Comparison between (6) and (4) - Are the needed improvements with the CPA the same or less than those needed without the CPA?



	RIVER HALL CPA	LONG RANGE 20-YEAR HORIZON YEAR 2045 ANALYSIS ROADWAY NEEDS COMPARISON	DATE	PROJECT NO.	FILE NO.	EXHIBIT
			08/21	20512	01/0821	6

EXHIBIT 7

RIVER HALL COMPREHENSIVE PLAN AMENDMENT
SHORT RANGE 5-YEAR CIP HORIZON (2026) - WITHOUT CPA
DIRECTIONAL PEAK HOUR, PEAK SEASON

ROADWAY	FROM	TO	DIRPM Node Numbers				# of Lanes ⁽¹⁾	State/ County Roadway	E+C LOS Facility Type	LOS Std. ⁽²⁾	FDOT Station ⁽³⁾	2020 AADT	K Factor	D Factor	Existing Directional Peak Hr. Vol. ⁽⁴⁾	Annual Growth % ⁽⁵⁾	Growth Factor ⁽⁶⁾	Future 2026 Background Directional Peak Hr. Vol. ⁽⁷⁾	2045 Project AADT ⁽⁸⁾	% Project Project Directional Distribution Peak Hr. Vol. ⁽⁹⁾	Future 2026 Total Directional Peak Hr. Vol. ⁽¹⁰⁾	Directional Service Volumes ⁽¹¹⁾					Directional Service Volumes ⁽¹¹⁾				Lanes Needed	Additional Lanes Needed					
			A _i	B _i	A _e	B _e																LOS A	LOS B	LOS C	LOS D	LOS E	LOS Std.	V/C	LOS	1 Lane			2 Lanes	3 Lanes	4 Lanes		
Buckingham Rd.	Gunnery Rd.	Orange River Blvd.	26412	26417		2	LC	LC_ClassArterial_2L	E	126011	-	-	-	-	423	1.9%	1.13	-	479	2204	9.9%	109	588	0	140	800	860	860	860	0.68	C	860	1,960	2,940	3,940	2	Add 0 L
Cemetery Rd.	Orange River Blvd.	SR 80	26567	26607		2	LC	LC_ClassArterial_2L	E	124656	-	-	-	-	538	2.4%	1.17	-	628	4892	22.0%	243	871	0	140	800	860	860	860	1.01	F	860	1,960	2,940	3,940	4	Add 2 L
	Buckingham Rd.	Higgins Ave.	26417	26703		2	LC	LC_Collector_2LU	E	124656	-	-	-	-	242	2.4%	1.17	-	283	612	2.7%	30	313	0	0	310	660	740	740	0.42	D	740	1,520	2,280	3,040	2	Add 0 L
North River Rd.	SR 31	Franklin Lock Rd.	25796	26100		2	LC	LC_ClassArterial_2L	E	124650	-	-	-	-	156	8.8%	1.62	1	252	13	0.1%	1	253	0	140	800	860	860	860	0.29	C	860	1,960	2,280	3,940	2	Add 0 L
Olga Rd.	Franklin Lock Rd.	Broadway Rd.	27309	27426		2	LC	LC_ClassArterial_2L	E	124650	-	-	-	-	156	8.8%	1.62	0	252	7	0.0%	0	252	0	140	800	860	860	860	0.29	C	860	1,960	2,940	3,940	2	Add 0 L
	SR 80 W	SR 80 E	26607	26626		2	LC	LC_Collector_2LU	E	126011	-	-	-	-	82	1.9%	1.13	0	93	560	2.5%	28	121	0	0	310	660	740	740	0.16	C	740	1,520	2,280	3,040	2	Add 0 L
Orange River Blvd.	Staley Rd.	Buckingham Rd.	26263	26412		2	LC	LC_Collector_2LU	E	124202	-	-	-	-	427	5.0%	1.35	2	576	453	2.0%	22	598	0	0	310	660	740	740	0.81	D	740	1,520	2,280	3,040	2	Add 0 L
SR 80 (Palm Beach Blvd.)	SR 31 (Babcock Ranch Rd.)	CR 80A/Buckingham Rd/Old Olga	26393	26607		4	FDOT	UA_S2WACL_2W_4L_D_WL_WR	D	120085	36,500	0.09	0.537	1,716	1.619	1.0%	1.06	1	1,716	11669	52.4%	579	2,295	0	0	2,006	2,100	2,100	2,100	1.09	F	970	2,100	3,171	4,242	6	Add 2 L
	CR 80A/Buckingham Rd/Old Olga	River Hall Pkwy.	26783	89956		4	FDOT	UA_UFH_2W_4L_D_WL_WR	D	120012	29,000	0.09	0.537	1,764	1.6%	1.10	1	1,933	17670	79.3%	877	2,810	0	1,800	2,600	3,280	3,280	3,280	0.86	D	1,260	3,280	4,920	7,380	4	Add 0 L	
	River Hall Pkwy.	W. of Werner Drive	89956	26949		4	FDOT	UA_UFH_2W_4L_D_WL_WR	D	120012	29,000	0.09	0.537	1,764	1.6%	1.10	1	1,933	3276	14.7%	163	2,096	0	1,800	2,600	3,280	3,730	3,280	0.64	C	1,260	3,280	4,920	7,380	4	Add 0 L	
	W. of Werner Drive	Hickey Creek Rd.	27174	26290		4	FDOT	RDA_UFH_2W_4L_D_WL_0R	C	120012	29,000	0.09	0.537	1,764	1.6%	1.10	1	1,933	2549	11.4%	127	2,060	0	1,530	2,210	2,820	3,220	2,210	0.93	C	861	2,210	3,320	4,980	4	Add 0 L	
	Hickey Creek Rd.	Broadway St/CR 78	27290	27356		4	FDOT	RDA_UFH_2W_4L_D_WL_0R	C	120006	24,000	0.09	0.537	1,402	2.0%	1.12	1	1,570	2498	11.2%	124	1,694	0	1,530	2,210	2,820	3,220	2,210	0.77	C	861	2,210	3,320	4,980	4	Add 0 L	

FOOTNOTES:

- (1) Lee County MPO 2045 Long Range Transportation Plan E+C number of lanes.
(2) Lee County roadway LOS standard used for county roadways (LOS E). FDOT roadway LOS standard used for state roadways (LOS D for Urban and LOS C for Rural/Transitioning).
(3) FDOT count station from FDOT Traffic Online.
(4) For Lee County Roads: directional peak hour volumes sourced from 2020 Public Facilities Level of Service and Concurency Report. For State Roads: directional peak hour volumes fereived from traffic data sourced from FDOT Traffic Online (2020).
(5) Linear growth rate. Growth rate developed from FDOT Traffic Online (2020 data).
(6) Linear growth rate multiplied by the number of years from 2019 to 2026 (7 years) for County roads and from 2020 to 2026 (6 years) for State roads..
(7) Year 2026 directional volume equals existing directional volume multiplied by growth factor.
(8) Distribution based on 2045 model run select zone assignment (TAZs #4501, #4502, and #4503).
(9) Project directional peak hour volume equals Project distribution multiplied by ITE PM peak hour trip generation estimate (peak direction).
(10) Future 2026 peak hour directional volume equals future background traffic plus Project traffic.
(11) Lee County Generalized Peak Hour Service Volumes (April 2016) used for County roads. FDOT Generalized Peak Hour Directional Volumes used for State roads.

EXHIBIT 8

RIVER HALL COMPREHENSIVE PLAN AMENDMENT
SHORT RANGE 5-YEAR CIP HORIZON (2026) - WITH CPA
DIRECTIONAL PEAK HOUR, PEAK SEASON

ROADWAY	FROM	TO	DIRPM Node Numbers				# of Lanes ⁽¹⁾	State/ County Roadway	E+C LOS Facility Type	LOS Std. ⁽²⁾	FDOT Station ⁽³⁾	2020 AADT	K Factor	D Factor	Existing Directional Peak Hr. Vol. ⁽⁴⁾	Annual Growth % ⁽⁵⁾	Growth Factor ⁽⁶⁾	Future 2026 Background Directional Peak Hr. Vol. ⁽⁷⁾	2045 Project AADT ⁽⁸⁾	% Project Distribution	Project Directional Peak Hr. Vol. ⁽⁹⁾	Future 2026 Total Directional Peak Hr. Vol. ⁽¹⁰⁾	Directional Service Volumes ⁽¹¹⁾					Directional Service Volumes ⁽¹¹⁾				Lanes Needed	Additional Lanes Needed			
			A _i	B _i	A _e	B _e																	LOS	V/C	LOS	1 Lane	2 Lanes	3 Lanes	4 Lanes							
Buckingham Rd.	Gunnery Rd.	Orange River Blvd.	26412	26417		2	LC	LC_ClassArterial_2L	E	126011	-	-	-	-	423	1.9%	1.13	479	2448	9.3%	128	607	0	140	800	860	860	860	0.71	C	860	1,960	2,940	3,940	2	Add 0 L
Cemetery Rd.	Orange River Blvd.	SR 80	26567	26607		2	LC	LC_ClassArterial_2L	E	124656	-	-	-	-	538	2.4%	1.17	628	5441	20.7%	284	912	0	140	800	860	860	860	1.06	F	860	1,960	2,940	3,940	4	Add 2 L
	Buckingham Rd.	Higgins Ave.	26417	26703		2	LC	LC_Collector_2LU	E	124656	-	-	-	-	242	2.4%	1.17	283	590	2.2%	31	314	0	0	310	660	740	740	0.42	D	740	1,520	2,280	3,040	2	Add 0 L
North River Rd.	SR 31	Franklin Lock Rd.	25796	26100		2	LC	LC_ClassArterial_2L	E	124650	-	-	-	-	156	8.8%	1.62	252	13	0.0%	1	253	0	140	800	860	860	860	0.29	C	860	1,960	2,940	3,940	2	Add 0 L
Olga Rd.	Franklin Lock Rd.	Broadway Rd.	27309	27426		2	LC	LC_ClassArterial_2L	E	124650	-	-	-	-	156	8.8%	1.62	252	7	0.0%	0	252	0	140	800	860	860	860	0.29	C	860	1,960	2,940	3,940	2	Add 0 L
	SR 80 W	SR 80 E	26607	26626		2	LC	LC_Collector_2LU	E	126011	-	-	-	-	82	1.9%	1.13	93	619	2.4%	32	125	0	0	310	660	740	740	0.17	C	740	1,520	2,280	3,040	2	Add 0 L
Orange River Blvd.	Staley Rd.	Buckingham Rd.	26263	26412		2	LC	LC_Collector_2LU	E	124202	-	-	-	-	427	5.0%	1.35	576	528	2.0%	28	604	0	0	310	660	740	740	0.82	D	740	1,520	2,280	3,040	2	Add 0 L
SR 80 (Palm Beach Blvd.)	SR 31 (Babcock Ranch Rd.)	CR 80A/Buckingham Rd/Old Olga	26393	26607		4	FDOT	UA_S2WAC1_2W_4L_D_WL_WR	D	120085	36,500	0.09	0.537	1,764	1.0%	1.06	1,870	13516	51.4%	706	2,576	0	0	2,006	2,100	2,100	2,100	1.23	F	970	2,100	3,171	4,242	6	Add 2 L	
	CR 80A/Buckingham Rd/Old Olga	River Hall Pkwy.	26783	89956		4	FDOT	UA_UFH_2W_4L_D_WL_WR	D	120012	29,000	0.09	0.537	1,402	1.6%	1.10	1,537	20213	76.9%	1056	2,593	0	1,800	2,600	3,280	3,280	3,280	0.79	C	1,260	3,280	4,920	7,380	4	Add 0 L	
	River Hall Pkwy.	W. of Werner Drive	89956	26949		4	FDOT	UA_UFH_2W_4L_D_WL_WR	D	120012	29,000	0.09	0.537	1,402	1.6%	1.10	1,537	3653	13.9%	191	1,728	0	1,800	2,600	3,280	3,280	3,280	0.53	B	1,260	3,280	4,920	7,380	4	Add 0 L	
	W. of Werner Drive	Hickey Creek Rd.	27174	26290		4	FDOT	RDA_UFH_2W_4L_D_WL_0R	C	120012	29,000	0.09	0.537	1,402	1.6%	1.10	1,537	2811	10.7%	147	1,684	0	1,530	2,210	2,820	3,220	2,210	0.76	C	861	2,210	3,320	4,980	4	Add 0 L	
	Hickey Creek Rd.	Broadway St/CR 78	27290	27356		4	FDOT	RDA_UFH_2W_4L_D_WL_0R	C	120006	24,000	0.09	0.537	1,160	2.0%	1.12	1,299	2755	10.5%	144	1,443	0	1,530	2,210	2,820	3,220	2,210	0.65	B	861	2,210	3,320	4,980	4	Add 0 L	

FOOTNOTES:

- (1) Lee County MPO 2045 Long Range Transportation Plan E+C number of lanes.
(2) Lee County roadway LOS standard used for county roadways (LOS E). FDOT roadway LOS standard used for state roadways (LOS D for Urban and LOS C for Rural/Transitioning).
(3) FDOT count station from FDOT Traffic Online.
(4) For Lee County Roads: directional peak hour volumes sourced from 2020 Public Facilities Level of Service and Concurency Report. For State Roads: directional peak hour volumes fereived from traffic data sourced from FDOT Traffic Online (2020).
(5) Linear growth rate. Growth rate developed from FDOT Traffic Online (2020 data).
(6) Linear growth rate multiplied by the number of years from 2019 to 2026 (7 years) for County roads and from 2020 to 2026 (6 years) for State roads..
(7) Year 2026 directional volume equals existing directional volume multiplied by growth factor.
(8) Distribution based on 2045 model run select zone assignment (TAZs #4501, #4502, and #4503).
(9) Project directional peak hour volume equals Project distribution multiplied by ITE PM peak hour trip generation estimate (peak direction).
(10) Future 2026 peak hour directional volume equals future background traffic plus Project traffic.
(11) Lee County Generalized Peak Hour Service Volumes (April 2016) used for County roads. FDOT Generalized Peak Hour Directional Volumes used for State roads.

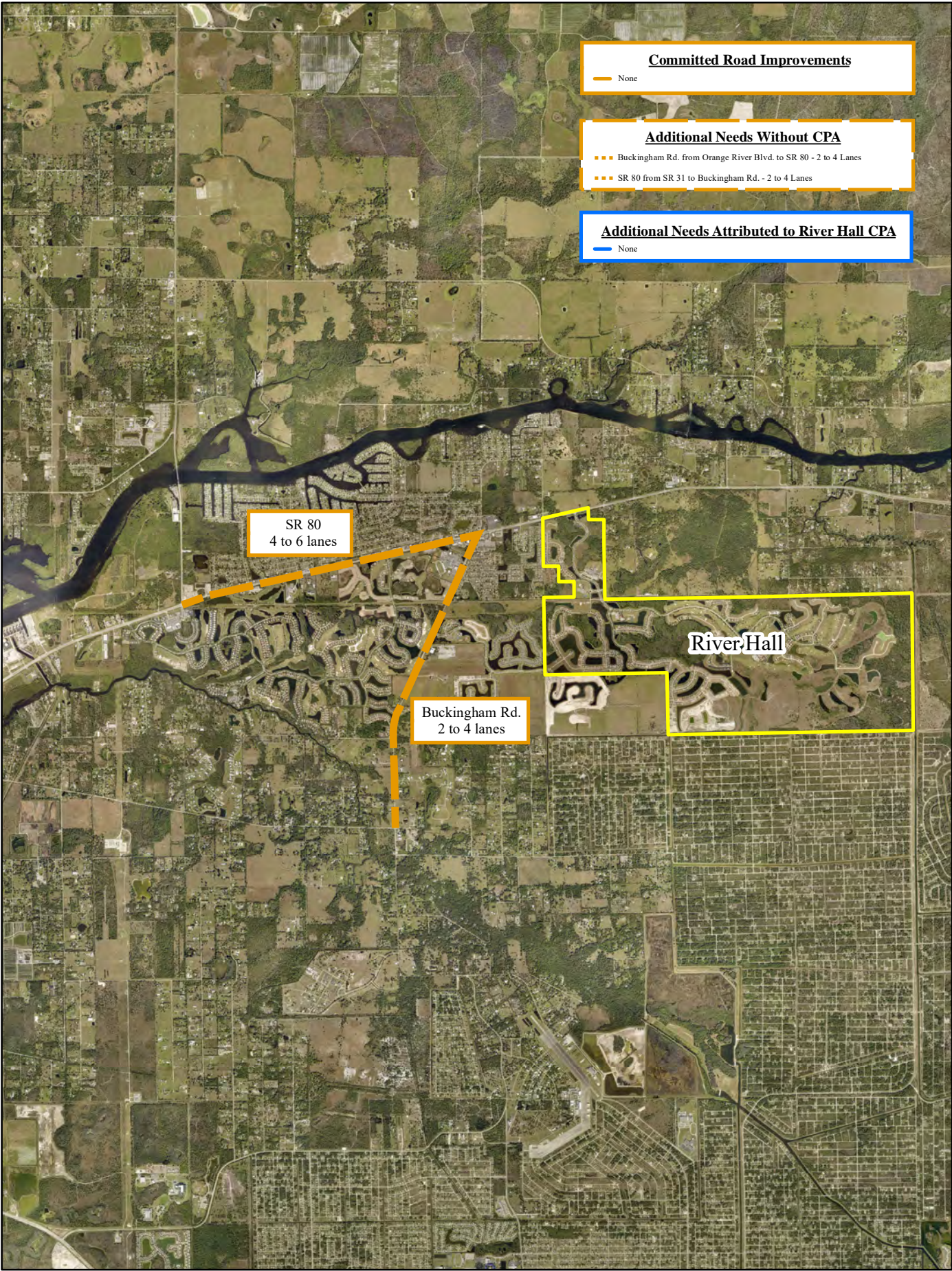
EXHIBIT 9

RIVER HALL COMPREHENSIVE PLAN AMENDMENT
SHORT RANGE 5-YEAR CIP HORIZON (2026) - NEEDS COMPARISON

Number of Lanes											
CPA Analysis											
Without CPA (Current)						With CPA (Proposed)					
ROADWAY	FROM	TO	Existing ⁽¹⁾	E+C ⁽²⁾	Needs ⁽³⁾	Consistent w/ E+C ⁽⁴⁾	Needs ⁽⁵⁾	Consistent w/ E+C ⁽⁶⁾	Consistent w/ Without CPA ⁽⁷⁾		
Buckingham Rd.	Gunnery Rd.	Orange River Blvd.	2	2	2	Yes	2	Yes	Yes		
	Orange River Blvd.	SR 80	2	2	4	No	4	No	Yes		
Cemetery Rd.	Buckingham Rd.	Higgins Ave.	2	2	2	Yes	2	Yes	Yes		
North River Rd.	SR 31	Franklin Lock Rd.	2	2	2	Yes	2	Yes	Yes		
	Franklin Lock Rd.	Broadway Rd.	2	2	2	Yes	2	Yes	Yes		
Olga Rd.	SR 80 W	SR 80 E	2	2	2	Yes	2	Yes	Yes		
Orange River Blvd.	Staley Rd.	Buckingham Rd.	2	2	2	Yes	2	Yes	Yes		
SR 80 (Palm Beach Blvd.)	SR 31 (Babcock Ranch Rd.)	CR 80A/Buckingham Rd/Old Olga Rd.	2	2	6	No	6	No	Yes		
	CR 80A/Buckingham Rd/Old Olga Rd.	River Hall Pkwy.	2	2	4	No	4	No	Yes		
	River Hall Pkwy.	W. of Werner Drive	4	4	4	Yes	4	Yes	Yes		
	W. of Werner Drive	Hickey Creek Rd.	4	4	4	Yes	4	Yes	Yes		
	Hickey Creek Rd.	Broadway St./CR 78	2	2	4	No	4	No	Yes		

FOOTNOTES:

- (1) Existing 2021 conditions.
- (2) Existing plus committed number of lanes.
- (3) CPA Traffic Analysis - Needed number of lanes without the CPA.
- (4) Comparison between (3) and (2) - Are the needed improvements without the CPA the same or less than those adopted by the MPO?
- (5) CPA Traffic Analysis - Needed number of lanes with the CPA.
- (6) Comparison between (5) and (2) - Are the needed improvements with the CPA the same or less than those adopted by the MPO?
- (7) Comparison between (6) and (4) - Are the needed improvements with the CPA the same or less than those needed without the CPA?



	RIVER HALL CPA	SHORT RANGE 5-YEAR CIP YEAR 2026 ANALYSIS ROADWAY NEEDS COMPARISON	DATE	PROJECT NO.	FILE NO.	EXHIBIT
			08/21	20512	01/0821	10

APPENDIX A

LEE COUNTY CPA APPLICATION
(TRAFFIC CIRCULATION ANALYSIS)



Lee County Board of County Commissioners
Department of Community Development
Division of Planning
Post Office Box 398
Fort Myers, FL 33902-0398
Telephone: (239) 533-8585
FAX: (239) 485-8344

APPLICATION FOR A COMPREHENSIVE PLAN AMENDMENT

PROJECT NAME: _____

PROJECT SUMMARY:

Plan Amendment Type: ☐ Normal ☐ Small Scale ☐ DRI

APPLICANT – PLEASE NOTE:

Answer all questions completely and accurately. Please print or type responses. If additional space is needed, number and attach additional sheets. The total number of sheets in your application is: _____

Submit **3** copies of the complete application and amendment support documentation, including maps, to the Lee County Division of Planning.

Once staff has determined that the application is sufficient for review, 15 complete copies will be required to be submitted to staff. These copies will be used for Local Planning Agency, Board of County Commissioners hearings, and State Reviewing Agencies. Staff will notify the applicant prior to each hearing or mail out.

I, the undersigned owner or authorized representative, hereby submit this application and the attached amendment support documentation. The information and documents provided are complete and accurate to the best of my knowledge.

Signature of Owner or Authorized Representative

Date

Printed Name of Owner or Authorized Representative

I. APPLICANT/AGENT/OWNER INFORMATION (Name, address and qualification of additional planners, architects, engineers, environmental consultants, and other professionals providing information contained in this application.)

Applicant: _____

Address: _____

City, State, Zip: _____

Phone Number: _____ Email: _____

Agent*: _____

Address: _____

City, State, Zip: _____

Phone Number: _____ Email: _____

Owner(s) of Record: _____

Address: _____

City, State, Zip: _____

Phone Number: _____ Email: _____

* This will be the person contacted for all business relative to the application.

II. REQUESTED CHANGE

A. TYPE: (Check appropriate type)

☐ Text Amendment

☐ Future Land Use Map Series Amendment (Maps 1 thru 24)

List Number(s) of Map(s) to be amended: _____

1. Future Land Use Map amendments require the submittal of a complete list, map, and one set of mailing labels of all property owners and their mailing addresses, for all property within 500 feet of the perimeter of the subject parcel. The list and mailing labels may be obtained from the Property Appraisers office. The map must reference by number or other symbol the names of the surrounding property owners list. The applicant is responsible for the accuracy of the list and map.

At least 15 days before the Local Planning Agency (LPA) hearing, the applicant will be responsible for posting signs on the subject property, supplied by the Division of Planning, indicating the action requested, the date of the LPA hearing, and the case number. An affidavit of compliance with the posting requirements must be submitted to the Division of Planning prior to the LPA hearing. The signs must be maintained until after the final Board adoption hearing when a final decision is rendered.

III. PROPERTY SIZE AND LOCATION OF AFFECTED PROPERTY (for amendments affecting development potential of property)

A. Property Location:

1. Site Address: _____
2. STRAP(s): _____

B. Property Information:

- Total Acreage of Property: _____
- Total Acreage included in Request: _____
- Total Uplands: _____
- Total Wetlands: _____
- Current Zoning: _____
- Current Future Land Use Designation: _____
- Area of each Existing Future Land Use Category: _____
- Existing Land Use: _____

C. State if the subject property is located in one of the following areas and if so how does the proposed change affect the area:

- Lehigh Acres Commercial Overlay: _____
- Airport Noise Zone 2 or 3: _____
- Acquisition Area: _____
- Joint Planning Agreement Area (adjoining other jurisdictional lands): _____
- Community Redevelopment Area: _____

D. Proposed change for the subject property:

E. Potential development of the subject property:

1. Calculation of maximum allowable development under existing FLUM:

- Residential Units/Density _____
- Commercial intensity _____
- Industrial intensity _____

2. Calculation of maximum allowable development under proposed FLUM:

- Residential Units/Density _____
- Commercial intensity _____
- Industrial intensity _____

IV. AMENDMENT SUPPORT DOCUMENTATION

At a minimum, the application shall include the following support data and analysis. These items are based on comprehensive plan amendment submittal requirements of the State of Florida, Department of Community Affairs, and policies contained in the Lee County Comprehensive Plan. Support documentation provided by the applicant will be used by staff as a basis for evaluating this request. To assist in the preparation of amendment packets, the applicant is encouraged to provide all data and analysis electronically. (Please contact the Division of Planning for currently accepted formats.)

A. General Information and Maps

NOTE: For each map submitted, the applicant will be required to provide a reduced map (8.5" x 11") for inclusion in public hearing packets.

The following pertains to all proposed amendments that will affect the development potential of properties (unless otherwise specified).

1. Provide any proposed text changes.
2. Provide a current Future Land Use Map at an appropriate scale showing the boundaries of the subject property, surrounding street network, surrounding designated future land uses, and natural resources.
3. Provide a proposed Future Land Use Map at an appropriate scale showing the boundaries of the subject property, surrounding street network, surrounding designated future land uses, and natural resources.
4. Map and describe existing land *uses* (not designations) of the subject property and surrounding properties. Description should discuss consistency of current uses with the proposed changes.
5. Map and describe existing zoning of the subject property and surrounding properties.
6. The certified legal description(s) and certified sketch of the description for the property subject to the requested change. A metes and bounds legal description must be submitted specifically describing the entire perimeter boundary of the property with accurate bearings and distances for every line. The sketch must be tied to the state plane coordinate system for the Florida West Zone (North America Datum of 1983/1990 Adjustment) with two coordinates, one coordinate being the point of beginning and the other an opposing corner. If the subject property contains wetlands or the proposed amendment includes more than one land use category a metes and bounds legal description, as described above, must be submitted in addition to the perimeter boundary of the property for each wetland or future land use category.
7. A copy of the deed(s) for the property subject to the requested change.
8. An aerial map showing the subject property and surrounding properties.
9. If applicant is not the owner, a letter from the owner of the property authorizing the applicant to represent the owner.

B. Public Facilities Impacts

NOTE: The applicant must calculate public facilities impacts based on a maximum development scenario (see Part II.H.).

1. Traffic Circulation Analysis: The analysis is intended to determine the effect of the land use change on the Financially Feasible Transportation Plan/Map 3A (20-year horizon) and on the Capital Improvements Element (5-year horizon). Toward that end, an applicant must submit the following information:

Long Range – 20-year Horizon:

- a. Working with Planning Division staff, identify the traffic analysis zone (TAZ) or zones that the subject property is in and the socio-economic data forecasts for that zone or zones;
- b. Determine whether the requested change requires a modification to the socio-economic data forecasts for the host zone or zones. The land uses for the proposed change should be expressed in the same format as the socio-economic forecasts (number of units by type/number of employees by type/etc.);
- c. If no modification of the forecasts is required, then no further analysis for the long range horizon is necessary. If modification is required, make the change and provide to Planning Division staff, for forwarding to DOT staff. DOT staff will rerun the FSUTMS model on the current adopted Financially Feasible Plan network and determine whether network modifications are necessary, based on a review of projected roadway conditions within a 3-mile radius of the site;
- d. If no modifications to the network are required, then no further analysis for the long range horizon is necessary. If modifications are necessary, DOT staff will determine the scope and cost of those modifications and the effect on the financial feasibility of the plan;
- e. An inability to accommodate the necessary modifications within the financially feasible limits of the plan will be a basis for denial of the requested land use change;
- f. If the proposal is based on a specific development plan, then the site plan should indicate how facilities from the current adopted Financially Feasible Plan and/or the Official Trafficways Map will be accommodated.

Short Range – 5-year CIP horizon:

- a. Besides the 20-year analysis, for those plan amendment proposals that include a specific and immediated development plan, identify the existing roadways serving the site and within a 3-mile radius (indicate laneage, functional classification, current LOS, and LOS standard);
- b. Identify the major road improvements within the 3-mile study area funded through the construction phase in adopted CIP's (County or Cities) and the State's adopted Five-Year Work Program;
Projected 2030 LOS under proposed designation (calculate anticipated number of trips and distribution on roadway network, and identify resulting changes to the projected LOS);
- c. For the five-year horizon, identify the projected roadway conditions (volumes and levels of service) on the roads within the 3-mile study area with the programmed improvements in place, with and without the proposed development project. A methodology meeting with DOT staff prior to submittal is required to reach agreement on the projection methodology;
- d. Identify the additional improvements needed on the network beyond those programmed in the five-year horizon due to the development proposal.

2. Provide an existing and future conditions analysis for (see Policy 95.1.3):
 - a. Sanitary Sewer
 - b. Potable Water
 - c. Surface Water/Drainage Basins
 - d. Parks, Recreation, and Open Space
 - e. Public Schools.

Analysis should include (but is not limited to) the following (see the Lee County Concurrency Management Report):

- Franchise Area, Basin, or District in which the property is located;
- Current LOS, and LOS standard of facilities serving the site;
- Projected 2030 LOS under existing designation;
- Projected 2030 LOS under proposed designation;
- Existing infrastructure, if any, in the immediate area with the potential to serve the subject property.
- Improvements/expansions currently programmed in 5 year CIP, 6-10 year CIP, and long range improvements; and
- Anticipated revisions to the Community Facilities and Services Element and/or Capital Improvements Element (state if these revisions are included in this amendment).
- Provide a letter of service availability from the appropriate utility for sanitary sewer and potable water.

In addition to the above analysis for Potable Water:

- Determine the availability of water supply within the franchise area using the current water use allocation (Consumptive Use Permit) based on the annual average daily withdrawal rate.
- Include the current demand and the projected demand under the existing designation, and the projected demand under the proposed designation.
- Include the availability of treatment facilities and transmission lines for reclaimed water for irrigation.
- Include any other water conservation measures that will be applied to the site (see Goal 54).

3. Provide a letter from the appropriate agency determining the adequacy/provision of existing/proposed support facilities, including:
 - a. Fire protection with adequate response times;
 - b. Emergency medical service (EMS) provisions;
 - c. Law enforcement;
 - d. Solid Waste;
 - e. Mass Transit; and
 - f. Schools.

In reference to above, the applicant should supply the responding agency with the information from Section's II and III for their evaluation. This application should include the applicant's correspondence to the responding agency.

C. Environmental Impacts

Provide an overall analysis of the character of the subject property and surrounding properties, and assess the site's suitability for the proposed use upon the following:

1. A map of the Plant Communities as defined by the Florida Land Use Cover and Classification system (FLUCCS).
2. A map and description of the soils found on the property (identify the source of the information).
3. A topographic map depicting the property boundaries and 100-year flood prone areas indicated (as identified by FEMA).
4. A map delineating the property boundaries on the Flood Insurance Rate Map effective August 2008.
5. A map delineating wetlands, aquifer recharge areas, and rare & unique uplands.
6. A table of plant communities by FLUCCS with the potential to contain species (plant and animal) listed by federal, state or local agencies as endangered, threatened or species of special concern. The table must include the listed species by FLUCCS and the species status (same as FLUCCS map).

D. Impacts on Historic Resources

List all historic resources (including structure, districts, and/or archeologically sensitive areas) and provide an analysis of the proposed change's impact on these resources. The following should be included with the analysis:

1. A map of any historic districts and/or sites, listed on the Florida Master Site File, which are located on the subject property or adjacent properties.
2. A map showing the subject property location on the archeological sensitivity map for Lee County.

E. Internal Consistency with the Lee Plan

1. Discuss how the proposal affects established Lee County population projections, Table 1(b) (Planning Community Year 2030 Allocations), and the total population capacity of the Lee Plan Future Land Use Map.
2. List all goals and objectives of the Lee Plan that are affected by the proposed amendment. This analysis should include an evaluation of all relevant policies under each goal and objective.
3. Describe how the proposal affects adjacent local governments and their comprehensive plans.
4. List State Policy Plan and Regional Policy Plan goals and policies which are relevant to this plan amendment.

F. Additional Requirements for Specific Future Land Use Amendments

1. Requests involving Industrial and/or categories targeted by the Lee Plan as employment centers (to or from)
 - a. State whether the site is accessible to arterial roadways, rail lines, and cargo airport terminals,
 - b. Provide data and analysis required by Policy 2.4.4,
 - c. The affect of the proposed change on county's industrial employment goal specifically policy 7.1.4.

2. Requests moving lands from a Non-Urban Area to a Future Urban Area

- a. Demonstrate why the proposed change does not constitute Urban Sprawl. Indicators of sprawl may include, but are not limited to: low-intensity, low-density, or single-use development; 'leap-frog' type development; radial, strip, isolated or ribbon pattern type development; a failure to protect or conserve natural resources or agricultural land; limited accessibility; the loss of large amounts of functional open space; and the installation of costly and duplicative infrastructure when opportunities for infill and redevelopment exist.

3. Requests involving lands in critical areas for future water supply must be evaluated based on policy 2.4.2.

4. Requests moving lands from Density Reduction/Groundwater Resource must fully address Policy 2.4.3 of the Lee Plan Future Land Use Element.

G. Justify the proposed amendment based upon sound planning principles

Be sure to support all conclusions made in this justification with adequate data and analysis.

H. Planning Communities/Community Plan Area Requirements

If located in one of the following planning communities/community plan areas, provide a meeting summary document of the required public informational session.

- ☐ Not Applicable
- ☐ Alva Community Plan area [Lee Plan Objective 26.7]
- ☐ Buckingham Planning Community [Lee Plan Objective 17.7]
- ☐ Caloosahatchee Shores Community Plan area [Lee Plan Objective 21.6]
- ☐ Captiva Planning Community [Lee Plan Policy 13.1.8]
- ☐ North Captiva Community Plan area [Lee Plan Policy 25.6.2]
- ☐ Estero Planning Community [Lee Plan Objective 19.5]
- ☐ Lehigh Acres Planning Community [Lee Plan Objective 32.12]
- ☐ Northeast Lee County Planning Community [Lee Plan Objective 34.5]
- ☐ North Fort Myers Planning Community [Lee Plan Policy 28.6.1]
- ☐ North Olga Community Plan area [Lee Plan Objective 35.10]
- ☐ Page Park Community Plan area [Lee Plan Policy 27.10.1]
- ☐ Palm Beach Boulevard Community Plan area [Lee Plan Objective 23.5]
- ☐ Pine Island Planning Community [Lee Plan Objective 14.7]

AFFIDAVIT

I, _____, certify that I am the owner or authorized representative of the property described herein, and that all answers to the questions in this application and any sketches, data, or other supplementary matter attached to and made a part of this application, are honest and true to the best of my knowledge and belief. I also authorize the staff of Lee County Community Development to enter upon the property during normal working hours for the purpose of investigating and evaluating the request made through this application.

Signature of Applicant

Date

Printed Name of Applicant

STATE OF FLORIDA
COUNTY OF LEE

The foregoing instrument was sworn to (or affirmed) and subscribed before me on _____ (date) by _____ (name of person providing oath or affirmation), who is personally known to me or who has produced _____ (type of identification) as identification.

Signature of Notary Public

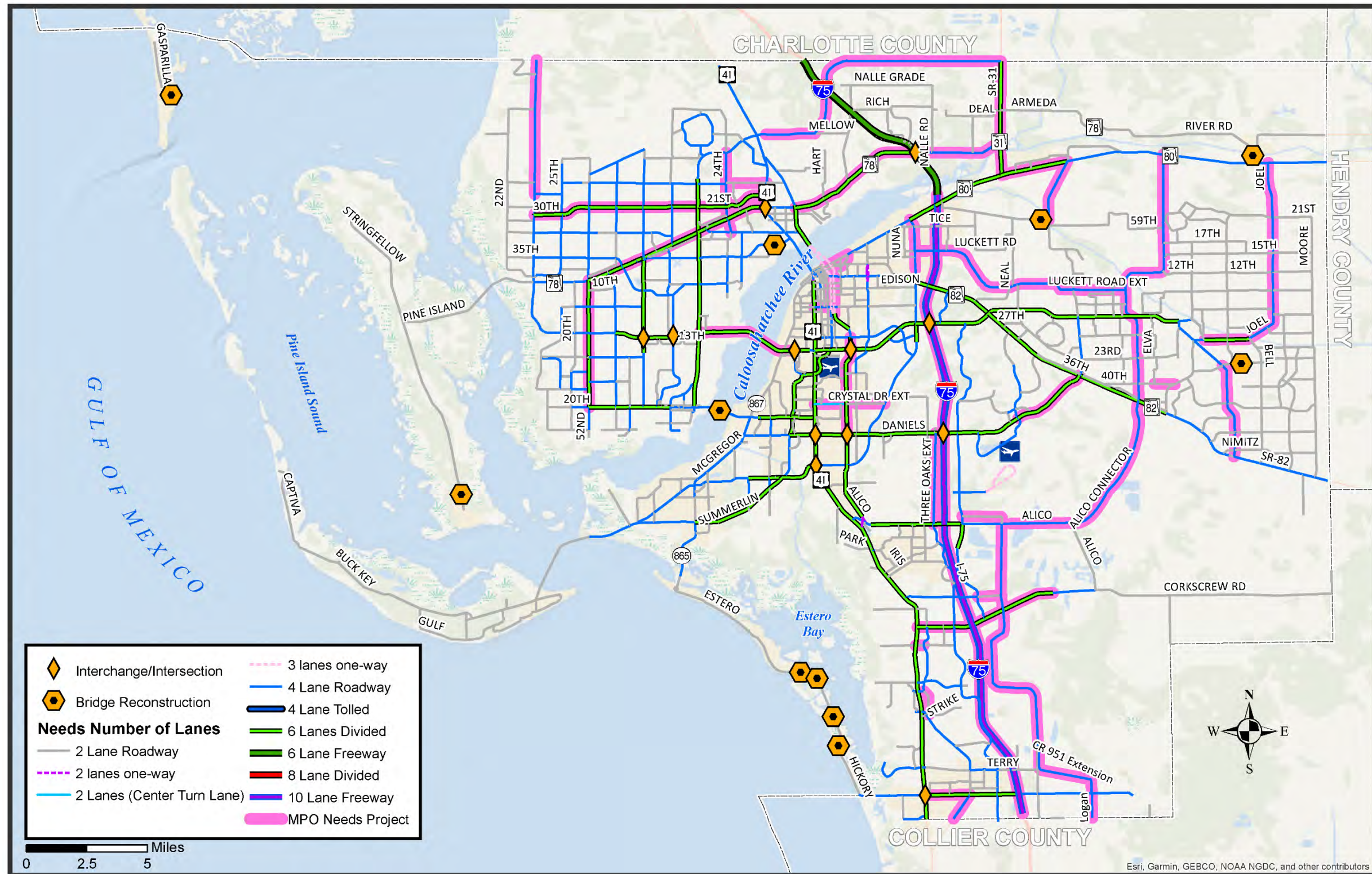
(Name typed, printed or stamped)

APPENDIX B

PLANNED AND SCHEDULED ROADWAY IMPROVEMENTS

Lee County Metropolitan Planning Organization
2045 Long Range Transportation Plan – Needs Plan

Map 4-3: Roadway Capacity Needs Plan, 2020-2045



2045 Transportation Plan



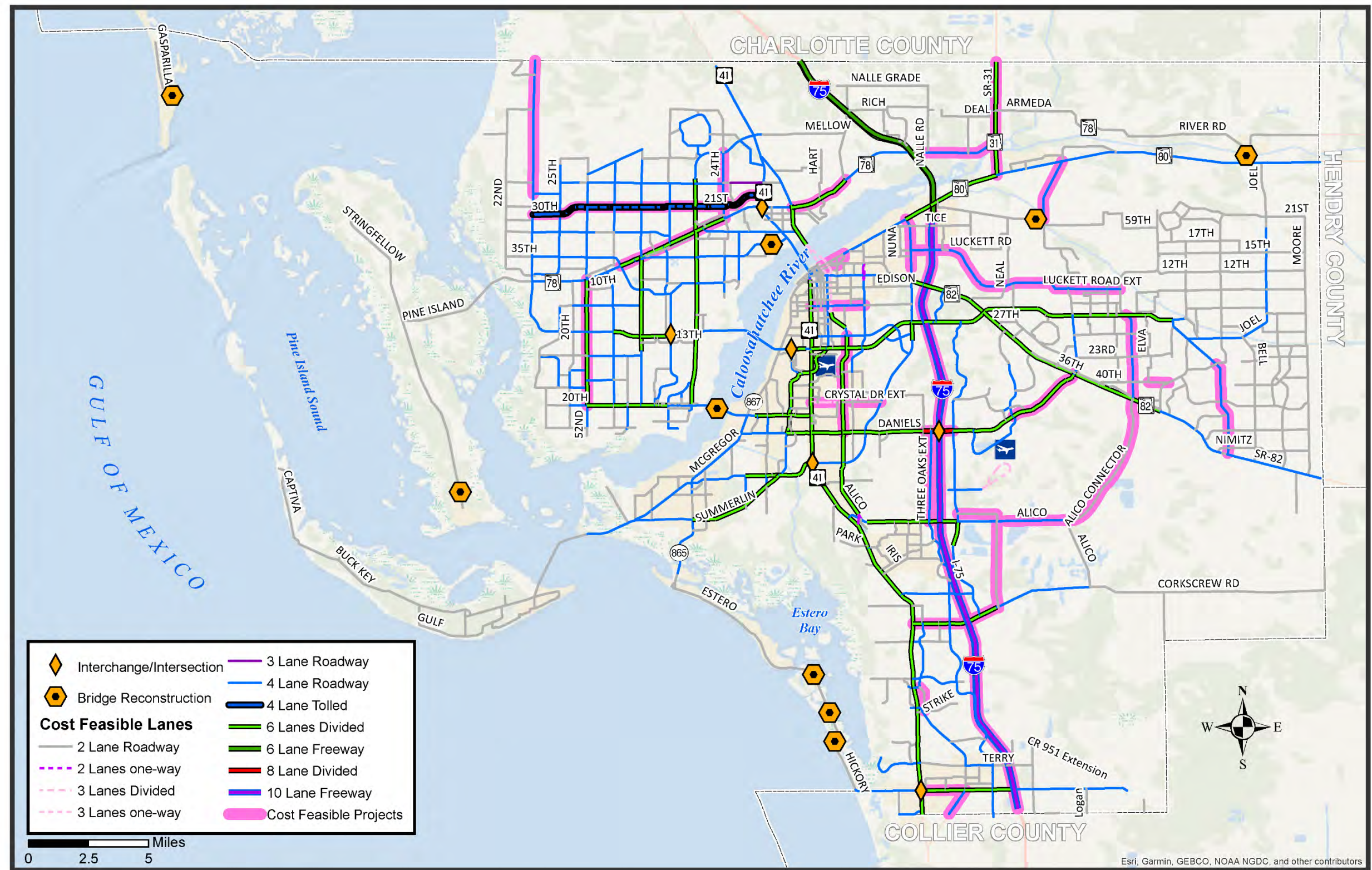
Table 4-1: Roadway Needs List (\$ Millions, 2020 Present Day Cost)

Project #	Rank	Facility	From	To	Jurisdiction	Improvement	Unweighted Score	Weighted Score	Cost	Length (miles)
1	18	1 st Street	Fowler St	Palm Beach Blvd	Fort Myers	Two way	40	3.7	\$ 2.50	1.00
2	47	2ndStreet	Fowler St	Palm Beach Blvd	Fort Myers	Two way	30	2.28	\$ 2.50	1.00
3	54	40 th Street	End of 40th Street	Alabama	County	New 2L	10	1.6	\$ 4.51	0.20
4	56	Airport Haul Rd Ext	Corkscrew Road	Alico Road	County	New 4 lanes	24	1.33	\$ 93.60	3.70
5	53	Alico Road/Alico Road Connector	Airport Haul Road	SR 82	County	2 to 4 lanes/New 4 L.	29	1.68	\$ 96.88	9.20
6	24	Bonita Beach Rd	US 41	Old US 41	County	4 to 6 lanes	32	3.23	\$ 27.70	1.70
7	30	Buckingham Road	Orange River Blvd.	SR 80	County	2 to 4 lanes	30	3	\$ 50.30	2.60
8	14	Burnt Store Road	Van Buren Parkway	Charlotte Co. Line	County	2 to 4 lanes	45	3.9	\$ 57.09	5.50
9	39	Chiquita Blvd.	Cape Coral Parkway	Pine Island Road	Cape Coral	4 to 6 lanes	31	2.75	\$ 98.50	5.50
10	1	Colonial	McGregor	US 41	County	Intersections	50	5.28	\$ 44.45	1.20
11	5	Corkscrew Road	US 41	Three Oaks Pkwy	County	4 to 6 lanes	48	4.68	\$ 18.20	1.30
12	7	Corkscrew Road	Three Oaks	I-75	County	4 to 6 lanes	50	4.58	\$ 7.70	1.00
13	63	CR 951 Extension	Lee Co/L.	Corkscrew Road	County	New 4 lanes	10	0.85	\$ 426.00	11.80
14	36	Crystal Drive	US 41	Metro Pkwy	County	2 to 3 lanes	30	2.83	\$ 10.25	1.20
15	61	Crystal Drive Ext.	Plantation	Six Mile Cypress	County	New 2L	15	1.03	\$ 8.10	1.00
16	23	Daniels Parkway	Gateway Blvd	SR 82	County	4 to 6 lanes	30	3.28	\$ 38.00	2.80
17	71	Del Prado Extension	e/o US 41	e/o Prairie Pines	County	2 to 4 lanes	7	0.55		3.00
18	65	Del Prado Extension	e/o Prairie Pines	I-75	County	New 4 lanes	12	0.73		1.30
19	60	Del Prado Extension	I-75	SR 31	County	New 4 lanes	17	1.05	\$ 263.20	6.80
20	51	Diplomat Parkway	Burnt Store Road	US 41	Cape Coral	4 to 6 lanes	18	1.98	\$ 49.11	8.80
21	72	East West	Ben Hill Griffin	Airport Haul Road	Developer	New 2 lane	7	0.48	\$ 46.90	2.60
56	50	Edison Ave Extension	Arcadia Street	Ortiz Avenue	Fort Myers	New 2 lanes	32	2.03		
22	73	Estero Ext.	Ben Hill Griffin	Airport Haul Ext	County	New 2 lanes	7	0.48	\$ 34.50	1.20
23	10	Fowler Street	Metro/Fowler	SR 82	State	Reconstruct 3/2	43	4.08		
24	57	Hanson Street	US 41	Fowler St	Fort Myers	2 to 4 lanes	20	1.28	\$ 13.60	0.60
25	49	Homestead Road	SR 82	Milwaukee	County	2 to 4 lanes	20	2.1	\$ 36.41	2.30
26	48	Homestead Road	Milwaukee	Sunrise	County	2 to 4 lanes	20	2.1	\$ 21.30	1.60
27	37	I-75	Collier Co. Line	SR80	State	Managed Lanes	29	2.8	\$1,534.00	
28	28	I-75	at Daniels Parkway		State	Interchange	32	3.1	\$ 19.30	0.50
29	34	I-75	SR 78		State	Interchange	37	2.85	\$ 40.00	1.00
30	46	Joel Blvd	17th St	Palm Beach Blvd	County	2 to 4 lanes	25	2.35	\$ 60.30	3.25
61	Not Ranked	Joel Blvd	Leeland Heights	East 17th Street	County	Reconstruction			\$33.69	4.5
31	33	Leeland Heights Boulevard	Lee Blvd	Bell Blvd	County	4 to 6 lanes	38	2.88	\$ 39.40	1.70
32	68	Luckett Road ext.	e/o I-75	Buckingham Rd	County	New 4 lanes	12	0.73	\$ 124.90	3.90
33	66	Luckett Road ext.	Buckingham Rd	Gunnery Rd	County	New 4 lanes	12	0.73	\$ 67.20	2.10
34	67	Luckett Road ext.	Gunnery Rd	Sunshine Blvd	County	2 to 4 lanes	12	0.73	\$ 34.00	1.90
35	26	Metro Parkway	Daniels Parkway	South of Winkler Avenue	State	4 to 6 lanes	42	3.18	\$ 101.10	4.10
36	27	MidPoint Bridge	Del Prado	W. of Summerlin	County	4 to 6 lanes	34	3.18	\$ 106.00	3.30
37	52	NE 24th Avenue	Pondella Road	NE 28th Street	Cape Coral	2 to 4 lanes	21	1.78	\$ 53.10	2.50
38	44	NE 24th Avenue	NE 28th Street	Del Prado Boulevard	Cape Coral	New 4 lanes	28	2.48	\$ 32.10	0.80

Project #	Rank	Facility	From	To	Jurisdiction	Improvement	Unweighted Score	Weighted Score	Cost	Length (miles)
39	38	Old US 41	Bonita Beach Road	Collier Co. Line	Bonita	2 to 4 lanes	30	2.8	\$ 21.00	1.20
40	42	Ortiz Avenue/Luckett Rd	Martin Luther King	I-75	County	2 to 4 lanes	31	2.63	\$ 22.04	1.30
41	19	Ortiz Avenue	Luckett Road	SR 80	County	2 to 4 lanes	43	3.68	\$ 16.86	1.30
42	41	Pine Island Road	Del Pine Dr	Hancock Creek Blvd (NE 24th Ave)	State	4 to 6 lanes	28	2.68	\$ 12.90	0.90
43	55	Sandy Lane Extension	Strike Lane	Pelican Colony	Bonita	New 2 lane	14	1.38	\$ 28.80	1.00
44	2	SR 31	SR 80	SR 78	State	2 to 6 lanes	57	4.85	\$ 100.00	1.40
45	11	SR 31	SR 78	Charlotte Co. Line	State	2 to 6 lanes	45	4	\$ 67.00	3.30
46	25	SR 78	Chiquita Boulevard	w/o Santa Barbara	State	4 to 6 lanes	38	3.23	\$ 28.40	2.00
47	20	SR 78	W. of Santa Barbara	East of Pondella	State	4 to 6 lanes	34	3.58	\$ 41.10	2.90
48	31	SR 78	24th Ave	US 41	State	4 to 6 lanes	31	2.98	\$ 21.40	1.50
49	13	SR 78	Business 41	I-75	State	4 to 6 lanes	41	3.98	\$ 73.70	5.20
50	4	SR 78	I-75	SR 31	State	2 to 4 lanes	55	4.73	\$ 24.60	1.40
51	12	SR 80	SR 31	Buckingham Rd	State	4 to 6 lanes	39	4	\$ 35.40	2.50
59	Not Ranked	Sunshine Blvd	Lee Blvd	75th Street West	County	2L to 4L			Included with total below	6
60	Not Ranked	Sunshine Blvd	75th Street West	SR 80	County	New 4L			\$96.50	1.9
52	59	Sunshine Blvd	SR 82	Lee Blvd	County	2 to 4 lanes	13	1.15	\$ 48.50	3.60
53	15	US 41	Bonita Beach Road		State	Intersection	45	3.9	\$ 22.00	0.50
54	16	US 41	Six Mile Cypress		State	Intersection	46	3.8	\$ 30.00	0.50
55	22	US 41	SR 78		State	Intersection	39	3.35	\$ 3.30	0.50
57	Not Ranked	Veterans Parkway	Santa Barbara Blvd		Cape Coral	Intersection			\$ 30.00	
58	Not Ranked	US 41	Daniels Parkway		State	Intersection			\$ 30.00	
b1	40	Alva Drawbridge			County	Reconstruct Bridge	31	2.73	\$ 17.89	
b2	17	Big Carlos Bridge	Bridge Replacement		County	Reconstruct Bridge	47	3.78	\$ 25.00	
b3	3	Cape Coral Bridge			County	Reconstruct Bridge	53	4.78	\$ 99.10	0.80
b4	6	Hancock Bridge Parkway Bridge			County	Reconstruct Bridge	53	4.63	\$ 3.92	
b5	58	Harbor Drive Bridge	Over Boca Grande Canal		County	Reconstruct Bridge	14	1.18	\$ 2.04	
b6	32	Little Carlos Pass, New Pass & Big Hickory Bridges			County	Reconstruct Bridge	32	2.93	\$ 46.72	
b7	9	Orange River Road Bridge			County	Reconstruct Bridge	50	4.46	\$ 2.42	
b8	8	Stringfellow Road Bridge	Over Monroe Canal		County	Reconstruct Bridge	51	4.51	\$ 1.75	
b9	Not Ranked	Sunrise Blvd	Bridge Connection		County	Reconstruct Bridge			\$4.11	0.1
other	62	Intermodal Freight Terminal	Rail/Truck at Hanson/Veronica Shoemaker		State		20	0.93	\$ 3.00	
other	74	ATMS Last Phase			State		0	0	\$ 9.20	
other	75	Intersection and AV/CV Box			State		0	0		
other	76	Traffic Operations Center			County		0	0	\$ 0.92	
Other	77	Transportation Enhancement Box	Bike/Ped/CMP/Transit		State		0	0	\$ 89.10	

Lee County Metropolitan Planning Organization
2045 Long Range Transportation Plan – Cost Feasible Plan

Map 5-2: 2045 Cost Feasible Roadway Projects



Road Name	From	To	Improvement	Phase	2021-2025	2026-2030	2031-2035	2036-2045	Total Cost (YOE)	Total Cost (PDC)
Buckingham Road	Orange River	Palm Beach Blvd	Widen 2L to 4L	PE		\$0	\$7,420	\$0	\$7,420	\$5,250
Buckingham Road	Orange River	Palm Beach Blvd	Widen 2L to 4L	ROW		\$0	\$15,120	\$0	\$15,120	\$10,000
Buckingham Road	Orange River	Palm Beach Blvd	Widen 2L to 4L	CST		\$0	\$0	\$64,930	\$64,930	\$35,000
Corkscrew Road	Three Oaks Pkwy	I-75	Widen 4L to 6L	PE		\$1,010	\$0	\$0	\$1,010	\$810
Corkscrew Road	Three Oaks Pkwy	I-75	Widen 4L to 6L	ROW		\$0	\$3,020	\$0	\$3,020	\$2,000
Corkscrew Road	Three Oaks Pkwy	I-75	Widen 4L to 6L	CST		\$0	\$7,100	\$0	\$7,100	\$4,500
Crystal Drive	US 41	Metro Parkway	Reconstruct/3L	PE/ROW/CST		\$0	\$16,160	\$0	\$16,160	\$10,250
Crystal Drive Extension	Plantation Road	Six Mile Cypress Pkwy	New 2L	PE/ROW/CST		\$0	\$12,730	\$0	\$12,730	\$8,075
Homestead Road	Milwaukee Boulevard	Sunrise Boulevard	Widen 2L to 4L	PE		\$2,810	\$0	\$0	\$2,810	\$2,250
Homestead Road	Milwaukee Boulevard	Sunrise Boulevard	Widen 2L to 4L	ROW		\$0	\$6,050	\$0	\$6,050	\$4,000
Homestead Road	Milwaukee Boulevard	Sunrise Boulevard	Widen 2L to 4L	CST		\$0	\$23,660	\$0	\$23,660	\$15,030
Homestead Road	Milwaukee Boulevard	SR 82	Widen 2L to 4L	PE		\$0	\$5,520	\$0	\$5,520	\$3,900
Homestead Road	Milwaukee Boulevard	SR 82	Widen 2L to 4L	ROW		\$0	\$9,830	\$0	\$9,830	\$6,500
Homestead Road	Milwaukee Boulevard	SR 82	Widen 2L to 4L	CST		\$0	\$0	\$48,230	\$48,230	\$26,000
Littleton Road	Corbett Road	US 41	Widen 2L to 3L	CST	\$12,000	\$0	\$0	\$0	\$12,000	\$12,000
Daniels Parkway	Gateway Boulevard	SR 82	Widen 4L to 6L	PE		\$0	\$4,960	\$0	\$4,960	\$4,960
Daniels Parkway	Gateway Boulevard	SR 82	Widen 4L to 6L	CST		\$0	\$0	\$61,360	\$61,360	\$33,080
Ortiz Avenue	Dr Martin Luther King Jr Blvd	Luckett Road & Luckett to I-75	Widen 2L to 4L	PE	\$1,450	\$0	\$0	\$0	\$1,450	\$1,450
Ortiz Avenue	Dr Martin Luther King Jr Blvd	Luckett Road & Luckett to I-75	Widen 2L to 4L	CST		\$25,200	\$0	\$0	\$25,570	\$19,400
Ortiz Avenue	Luckett Road	Palm Beach Blvd	Widen 2L to 4L	CST		\$0	\$26,590	\$0	\$26,590	\$16,860
Ortiz Avenue	Colonial Boulevard	Dr Martin Luther King Jr Blvd	Widen 2L to 4L	CST	\$20,025	\$0	\$0	\$0	\$20,025	\$20,025
Three Oaks Extension North	North of Alico Road	Daniels Parkway	New 4L	CST	\$73,550	\$0	\$0	\$0	\$73,550	\$73,550
Veterans Parkway	at Santa Barbara Boulevard		Intersection	PE		\$0	\$5,480	\$0	\$5,480	\$3,970
Veterans Parkway	at Santa Barbara Boulevard		Intersection	CST		\$0	\$39,730	\$0	\$39,730	\$26,480
Colonial Boulevard	McGregor Boulevard	US 41	Major Intersections/TBD	CST		\$0	\$70,100	\$0	\$70,100	\$44,450
Major Intersection Improvements			Operational & Safety Improvements	PE/ROW/CST			\$40,000	\$100,000	\$140,000	\$74,600
40th Street Extension	East end of 4th Street	Alabama Road	New 2L	PE		\$0	\$440	\$0	\$440	\$320
40th Street Extension	East end of 4th Street	Alabama Road	New 2L	ROW		\$0	\$0	\$4,850	\$4,850	\$2,070
40th Street Extension	East end of 4th Street	Alabama Road	New 2L	CST		\$0	\$0	\$4,050	\$4,050	\$2,120

Project Phases - PD&E: Project Development and Environment; PE: Project Engineering and Design; ROW: Right-of-way Acquisition; CST: Project Construction



APPENDIX C

FSUTMS SOCIOECONOMIC DATA

**RIVER HALL
COMPREHENSIVE PLAN AMMENDMENT
DIRBM ZONAL DATA BY TAZ
WITHOUT CPA**

APPROVED DEVELOPMENT SUMMARY

COUNTY >			Lee		Approved	Proposed						Total
TYPE >			School	Commercial	Residential	Residential						
TAZ No. >			4500	4501	4502	4503						
Unit												
Residential	Single-Family	d.u.	0	0	2,695	0						2,695
	Multifamily	d.u.	0	0	0	0						0
	Senior Adult (Det)	d.u.	0	0	0	0						0
	Subtotal		0	0	2,695	0						2,695
Hotel	rooms		0	0	0	0						0
Industrial	sq. ft.		0	0	0	0						0
Retail	sq. ft.		0	30,000	0	0						30,000
Office	General	sq. ft.	0	15,000	0	0						15,000
	Medical	sq. ft.	0	0	0	0						0
	Civic	sq. ft.	0	0	0	0						0
	Subtotal		0	15,000	0	0						15,000
Other	Hospital	beds	0	0	0	0						0
	Assisted Living	beds	0	0	0	0						0
Community - Ancillary ⁽¹⁾												
Civico/Recreation Center	Golf	holes	0	36	0	0						36
	Public Park	acres	0.00	0.00	0.00	0.00						0
	Library	sq. ft.	0	0	0	0						0
	Churches	sq. ft.	0	0	0	0						0
	Elementary School	students	1,500	0	0	0						1,500
	Middle School	students	0	0	0	0						0
	High School	students	0	0	0	0						0

ZDATA (FSUTMS) POPULATION & EMPLOYMENT ESTIMATE

			TYPE >	School	Commercial	Approved	Proposed					Total
			TAZ No. >	4500	4501	Residential	Residential					
			Unit									
Single-Family	per/d.u.			0	0	6,738	0					6,738
	2.50	Tot. Pop.		0	0	6,738	0					6,738
	0%	PCTVAC		0	0	0	0					0
	20%	PCTVNP		0	0	0	0					0
Multifamily	per/d.u.			0	0	0	0					0
	2.00	Tot. Pop.		0	0	0	0					0
	0%	PCTVAC		0	0	0	0					0
	40%	PCTVNP		0	0	0	0					0
Senior Adult	per/d.u.			0	0	0	0					0
	1.50	Tot. Pop.		0	0	0	0					0
	0%	PCTVAC		0	0	0	0					0
	25%	PCTVNP		0	0	0	0					0
Hotel	occip/m			0	0	0	0					0
	2.00	Occupants		0	0	0	0					0
		Total Pop.		0	0	6,738	0					6,738
		Pop+HH		0.00	0.00	2.50	0.00					2.50
			TYPE >	School	Commercial	Approved	Proposed					Total
			TAZ No. >	4500	4501	Residential	Residential					
			Unit									
Industrial	emp/1k			0	0	0	0					0
	2.00	Emplis		0	0	0	0					0
Commercial	emp/1k			0	75	0	0					75
	2.50	Emplis		0	75	0	0					75
	emp/whole			0	63	0	0					63
	Golf ⁽¹⁾	Emplis		0	63	0	0					63
Service / Other	Subtotal	Emplis		0	138	0	0					138
	emp/m			0	0	0	0					0
	0.90	Emplis		0	0	0	0					0
	emp/1k			0	68	0	0					68
General Office	4.50	Emplis		0	68	0	0					68
	emp/1k			0	0	0	0					0
Medical Office	4.10	Emplis		0	0	0	0					0
	emp/1k			0	0	0	0					0
Government Office	4.50	Emplis		0	0	0	0					0
	emp/bed			0	0	0	0					0
Hospital	2.28	Emplis		0	0	0	0					0
	emp/unit			0	0	0	0					0
Assisted Living	0.65	Emplis		0	0	0	0					0
	Sub Total	Emplis		0	68	0	0					68
Community - Ancillary												
Public Park	emp/acre			0	0	0	0					0
	0.27	Emplis		0	0	0	0					0
Civico/Recreation Center	emp/1k			0	0	0	0					0
	2.00	Emplis		0	0	0	0					0
Library	emp/1k			0	0	0	0					0
	1.10	Emplis		0	0	0	0					0
Church	emp/1k			0	0	0	0					0
	1.00	Emplis		0	0	0	0					0
Elementary School	emp/student			150	0	0	0					150
	0.10	Emplis		150	0	0	0					150
Middle School	emp/student			0	0	0	0					0
	0.19	Emplis		0	0	0	0					0
High School	emp/student			0	0	0	0					0
	0.19	Emplis		0	0	0	0					0
Sub Total	Emplis			150	0	0	0					150
	Total Service			150	68	0	0					218
Total Employment			Total	Emplis		150	206	0	0			356
Students												
Elementary School	Students			1,500	0	0	0					1,500
	Middle School	Students		0	0	0	0					0
High School	Students			0	0	0	0					0
	Total	Students		1,500	0	0	0					1,500

**RIVER HALL
COMPREHENSIVE PLAN AMMENDMENT
DIRPM ZONAL DATA BY TAZ
WITH CPA**

PROPOSED DEVELOPMENT SUMMARY

COUNTY >			Lee		Approved	Proposed						Total
TYPE >			School	Commercial	Residential	Residential						
TAZ No. >			4500	4501	4502	4503						
Unit												
<u>Residential</u>	Single-Family	d.u.	0	0	2,695	489						3,184
	Multifamily	d.u.	0	0	0	0						0
	Senior Adult (Det)	d.u.	0	0	0	0						0
	Subtotal		0	0	2,695	489						3,184
<u>Hotel</u>	rooms		0	0	0	0						0
<u>Industrial</u>	sq. ft.		0	0	0	0						0
<u>Retail</u>	sq. ft.		0	30,000	0	0						30,000
<u>Office</u>	General	sq. ft.	0	15,000	0	0						15,000
	Medical	sq. ft.	0	0	0	0						0
	Civic	sq. ft.	0	0	0	0						0
	Subtotal		0	15,000	0	0						15,000
<u>Other</u>	Hospital	beds	0	0	0	0						0
	Assisted Living	beds	0	0	0	0						0
<u>Community - Ancillary ⁽¹⁾</u>												
	Golf	holes	0	36	0	0						36
	Public Park	acres	0.00	0.00	0.00	0.00						0
	Civico/Recreation Center	sq. ft.	0	0	0	0						0
	Library	sq. ft.	0	0	0	0						0
	Churches	sq. ft.	0	0	0	0						0
	Elementary School	students	1,500	0	0	0						1,500
	Middle School	students	0	0	0	0						0
	High School	students	0	0	0	0						0

ZDATA (FSUTMS) POPULATION & EMPLOYMENT ESTIMATE

			TYPE >	School	Commercial	Approved	Proposed					Total
			TAZ No. >	4500	4501	Residential	Residential					
						4502	4503					
Single-Family	per/d.u.	Tot. Pop.		0	0	6,738	1,223					7,961
	2.50	PCTVAC		0	0	0	0					0
	0%	PCTVNP		0	0	6,738	1,223					7,961
	20%	Single-Family Pop.		0	0	0	0					0
Multifamily	per/d.u.	Tot. Pop.		0	0	0	0					0
	2.00	PCTVAC		0	0	0	0					0
	0%	PCTVNP		0	0	0	0					0
	40%	Multifamily Pop.		0	0	0	0					0
Senior Adult	per/d.u.	Tot. Pop.		0	0	0	0					0
	1.50	PCTVAC		0	0	0	0					0
	0%	PCTVNP		0	0	0	0					0
	25%	Retire. Pop.		0	0	0	0					0
Hotel	occ/p/m	Occupants		0	0	0	0					0
	2.00			0	0	0	0					0
		Total Pop.		0	0	6,738	1,223					7,961
		Pop+HH		0.00	0.00	2.50	0.00					2.50
			TYPE >	School	Commercial	Approved	Proposed					Total
			TAZ No. >	4500	4501	Residential	Residential					
						4502	4503					
Industrial	emp/1k	Emplis		0	0	0	0					0
	2.00			0	0	0	0					0
Commercial	General Retail	Emplis		0	75	0	0					75
	emp/1k			0	75	0	0					75
	2.50			0	63	0	0					63
	Golf ⁽¹⁾	Emplis		0	138	0	0					138
Service / Other	Subtotal	Emplis		0	138	0	0					138
	Hotel	Emplis		0	0	0	0					0
	emp/m			0	0	0	0					0
	0.90			0	0	0	0					0
	General Office	Emplis		0	68	0	0					68
	emp/1k			0	68	0	0					68
	4.50			0	0	0	0					0
	Medical Office	Emplis		0	0	0	0					0
	emp/1k			0	0	0	0					0
	4.10			0	0	0	0					0
	Government Office	Emplis		0	0	0	0					0
	emp/1k			0	0	0	0					0
	4.50			0	0	0	0					0
	Hospital	Emplis		0	0	0	0					0
	emp/bed			0	0	0	0					0
	2.28			0	0	0	0					0
Assisted Living	Emplis		0	0	0	0					0	
emp/unit			0	0	0	0					0	
0.65			0	0	0	0					0	
Sub Total	Emplis		0	68	0	0					68	
Community - Ancillary												
Public Park	emp/acre	Emplis		0	0	0	0					0
	0.27			0	0	0	0					0
Civico/Recreation Center	emp/1k	Emplis		0	0	0	0					0
	2.00			0	0	0	0					0
Library	emp/1k	Emplis		0	0	0	0					0
	1.10			0	0	0	0					0
Church	emp/1k	Emplis		0	0	0	0					0
	1.00			0	0	0	0					0
Elementary School	emp/student	Emplis		150	0	0	0					150
	0.10			150	0	0	0					150
Middle School	emp/student	Emplis		0	0	0	0					0
	0.19			0	0	0	0					0
High School	emp/student	Emplis		0	0	0	0					0
	0.19			0	0	0	0					0
Sub Total		Emplis		150	0	0	0					150
				150	0	0	0					150
				150	68	0	0					218
				150	68	0	0					218
Total Employment		Total	Emplis	150	206	0	0					356
Students												
Elementary School	Students		1,500	0	0	0					1,500	
	Middle School	Students	0	0	0	0					0	
	High School	Students	0	0	0	0					0	
	Total	Students	1,500	0	0	0					1,500	

APPENDIX D
TRAFFIC DATA

FDOT TRAFFIC DATA

FLORIDA DEPARTMENT OF TRANSPORTATION
TRANSPORTATION STATISTICS OFFICE
2020 HISTORICAL AADT REPORT

COUNTY: 12 - LEE

SITE: 0006 - SR 80 W OF HERZOG ROAD

YEAR	AADT		DIRECTION 1		DIRECTION 2	*K FACTOR	D FACTOR	T FACTOR
----	-----		-----		-----	-----	-----	-----
2020	24000	C	E 12000		W 12000	9.50	53.70	13.00
2019	23000	C	E 11500		W 11500	9.50	54.00	13.10
2018	22000	C	E 11000		W 11000	9.50	55.20	12.40
2017	20000	C	E 10000		W 10000	9.50	54.40	14.00
2016	20000	C	E 10000		W 10000	9.00	57.70	12.40
2015	17700	C	E 8900		W 8800	9.00	57.50	13.30
2014	15600	S	E 7800		W 7800	9.00	56.80	10.90
2013	15200	F	E 7600		W 7600	9.00	56.50	10.90
2012	15200	C	E 7600		W 7600	9.00	54.20	10.90
2011	15200	F	E 7500		W 7700	9.00	56.20	14.10
2010	15200	C	E 7500		W 7700	9.91	56.34	14.10
2009	15600	C	E 7600		W 8000	9.98	55.90	15.90
2008	15500	C	E 7700		W 7800	10.16	57.01	13.40
2007	18000	C	E 8900		W 9100	10.16	54.76	17.50
2006	18600	C	E 9300		W 9300	10.23	54.38	19.40
2005	17500	F	E 8900		W 8600	10.30	54.10	17.60

AADT FLAGS: C = COMPUTED; E = MANUAL ESTIMATE; F = FIRST YEAR ESTIMATE
S = SECOND YEAR ESTIMATE; T = THIRD YEAR ESTIMATE; R = FOURTH YEAR ESTIMATE
V = FIFTH YEAR ESTIMATE; 6 = SIXTH YEAR ESTIMATE; X = UNKNOWN
*K FACTOR: STARTING WITH YEAR 2011 IS STANDARDK, PRIOR YEARS ARE K30 VALUES

FLORIDA DEPARTMENT OF TRANSPORTATION
TRANSPORTATION STATISTICS OFFICE
2020 HISTORICAL AADT REPORT

COUNTY: 12 - LEE

SITE: 0012 - SR 80, EAST OF OLD OLGA ROAD/BUCKINGHAM ROAD LC362

YEAR	AADT		DIRECTION 1		DIRECTION 2	*K FACTOR	D FACTOR	T FACTOR
----	-----		-----		-----	-----	-----	-----
2020	29000	C	E 14500		W 14500	9.00	53.70	12.40
2019	28000	C	E 14000		W 14000	9.00	54.00	12.40
2018	26000	C	E 13000		W 13000	9.00	55.20	12.40
2017	24000	C	E 12000		W 12000	9.00	54.40	11.80
2016	23500	C	E 11500		W 12000	9.00	57.70	10.30
2015	21000	C	E 10500		W 10500	9.00	57.50	10.20
2014	18200	S	E 9100		W 9100	9.00	56.80	12.00
2013	17800	F	E 8900		W 8900	9.00	56.50	12.00
2012	17800	C	E 8900		W 8900	9.00	54.20	12.00
2011	21000	F	E 10500		W 10500	9.00	56.20	12.50
2010	21000	C	E 10500		W 10500	9.91	56.34	12.50
2009	21000	C	E 10500		W 10500	9.98	55.90	13.70
2008	21000	C	E 10500		W 10500	10.16	57.01	11.20
2007	23000	C	E 11500		W 11500	10.16	54.76	15.60
2006	21000	C	E 10500		W 10500	10.23	54.38	14.00
2005	21500	C	E 10500		W 11000	10.30	54.10	14.00

AADT FLAGS: C = COMPUTED; E = MANUAL ESTIMATE; F = FIRST YEAR ESTIMATE
S = SECOND YEAR ESTIMATE; T = THIRD YEAR ESTIMATE; R = FOURTH YEAR ESTIMATE
V = FIFTH YEAR ESTIMATE; 6 = SIXTH YEAR ESTIMATE; X = UNKNOWN
*K FACTOR: STARTING WITH YEAR 2011 IS STANDARDK, PRIOR YEARS ARE K30 VALUES

FLORIDA DEPARTMENT OF TRANSPORTATION
TRANSPORTATION STATISTICS OFFICE
2020 HISTORICAL AADT REPORT

COUNTY: 12 - LEE

SITE: 0085 - SR 80/PALM BEACH BLVD, EAST OF SR 31 LC360

YEAR	AADT		DIRECTION 1		DIRECTION 2	*K FACTOR	D FACTOR	T FACTOR
----	-----		-----		-----	-----	-----	-----
2020	36500	C	E 18000		W 18500	9.00	53.70	8.30
2019	36500	C	E 18000		W 18500	9.00	54.00	9.00
2018	33500	C	E 16500		W 17000	9.00	55.20	9.30
2017	33500	C	E 16500		W 17000	9.00	54.40	8.50
2016	35000	C	E 17500		W 17500	9.00	57.70	8.20
2015	32000	C	E 16000		W 16000	9.00	57.50	9.00
2014	29500	S	E 15000		W 14500	9.00	56.80	9.20
2013	28500	F	E 14500		W 14000	9.00	56.50	9.20
2012	28500	C	E 14500		W 14000	9.00	54.20	9.20
2011	29500	F	E 14500		W 15000	9.00	56.20	9.40
2010	29500	C	E 14500		W 15000	9.91	56.34	9.40
2009	29500	C	E 14500		W 15000	9.98	55.90	9.50
2008	30000	C	E 15000		W 15000	10.16	57.01	8.10
2007	34000	C	E 17000		W 17000	10.16	54.76	8.50
2006	36000	C	E 18000		W 18000	10.23	54.38	11.00
2005	31500	C	E 15500		W 16000	10.30	54.10	12.10

AADT FLAGS: C = COMPUTED; E = MANUAL ESTIMATE; F = FIRST YEAR ESTIMATE
S = SECOND YEAR ESTIMATE; T = THIRD YEAR ESTIMATE; R = FOURTH YEAR ESTIMATE
V = FIFTH YEAR ESTIMATE; 6 = SIXTH YEAR ESTIMATE; X = UNKNOWN
*K FACTOR: STARTING WITH YEAR 2011 IS STANDARDK, PRIOR YEARS ARE K30 VALUES

FLORIDA DEPARTMENT OF TRANSPORTATION
TRANSPORTATION STATISTICS OFFICE
2020 HISTORICAL AADT REPORT

COUNTY: 12 - LEE

SITE: 4202 - ORANGE RIVER BLVD, W OF BUCKINGHAM RD

YEAR	AADT		DIRECTION 1		DIRECTION 2	*K FACTOR	D FACTOR	T FACTOR
----	-----		-----		-----	-----	-----	-----
2020	9800 C	E	4800	W	5000	9.50	53.80	6.90
2019	8800 F	E	4400	W	4400	9.50	54.90	7.70
2018	8400 C	E	4200	W	4200	9.50	55.20	8.00
2017	7500 S	E	3700	W	3800	9.50	54.90	7.40
2016	7100 F	E	3500	W	3600	9.50	54.80	7.00
2015	6700 C	E	3300	W	3400	9.50	55.50	5.90
2014	6400 S					9.50	55.20	15.60
2013	6300 F		0		0	9.50	55.00	5.10
2012	6300 C	E	0	W	0	9.50	55.30	5.60

AADT FLAGS: C = COMPUTED; E = MANUAL ESTIMATE; F = FIRST YEAR ESTIMATE
S = SECOND YEAR ESTIMATE; T = THIRD YEAR ESTIMATE; R = FOURTH YEAR ESTIMATE
V = FIFTH YEAR ESTIMATE; 6 = SIXTH YEAR ESTIMATE; X = UNKNOWN
*K FACTOR: STARTING WITH YEAR 2011 IS STANDARDK, PRIOR YEARS ARE K30 VALUES

FLORIDA DEPARTMENT OF TRANSPORTATION
TRANSPORTATION STATISTICS OFFICE
2020 HISTORICAL AADT REPORT

COUNTY: 12 - LEE

SITE: 4650 - NORTH RIVER ROAD, EAST OF S.R. 31

YEAR	AADT		DIRECTION 1		DIRECTION 2	*K FACTOR	D FACTOR	T FACTOR
----	-----		-----		-----	-----	-----	-----
2020	3400 S	E	1700	W	1700	9.50	53.80	12.50
2019	3400 F	E	1700	W	1700	9.50	54.90	12.50
2018	3200 C	E	1600	W	1600	9.50	55.20	12.50
2017	3200 T	E	1600	W	1600	9.50	54.90	12.20
2016	3000 S	E	1500	W	1500	9.50	54.80	15.00
2015	2800 F	E	1400	W	1400	9.50	55.50	15.00
2014	2600 C	E	1300	W	1300	9.50	55.20	15.00
2013	1000 S		0		0	9.50	55.00	12.20
2012	1000 F		0		0	9.50	55.30	11.50
2011	1000 C	E	0	W	0	9.50	55.20	11.70

AADT FLAGS: C = COMPUTED; E = MANUAL ESTIMATE; F = FIRST YEAR ESTIMATE
S = SECOND YEAR ESTIMATE; T = THIRD YEAR ESTIMATE; R = FOURTH YEAR ESTIMATE
V = FIFTH YEAR ESTIMATE; 6 = SIXTH YEAR ESTIMATE; X = UNKNOWN
*K FACTOR: STARTING WITH YEAR 2011 IS STANDARDK, PRIOR YEARS ARE K30 VALUES

FLORIDA DEPARTMENT OF TRANSPORTATION
TRANSPORTATION STATISTICS OFFICE
2020 HISTORICAL AADT REPORT

COUNTY: 12 - LEE

SITE: 4656 - BUCKINGHAM / ORANGE ROAD, NORTH OF ASTORIA AVENUE

YEAR	AADT		DIRECTION 1		DIRECTION 2	*K FACTOR	D FACTOR	T FACTOR
----	-----		-----		-----	-----	-----	-----
2020	10200 S	N	5000	S	5200	9.50	53.80	13.90
2019	10200 F	N	5000	S	5200	9.50	54.90	13.90
2018	9800 C	N	4800	S	5000	9.50	55.20	13.90
2017	9400 T	N	4700	S	4700	9.50	54.90	11.10
2016	9000 S	N	4500	S	4500	9.50	54.80	8.30
2015	8400 F	N	4200	S	4200	9.50	55.50	8.30
2014	8000 C	N	4000	S	4000	9.50	55.20	8.30
2013	8400 S		0		0	9.50	55.00	14.20
2012	8400 F		0		0	9.50	55.30	10.80
2011	8500 C	N	0	S	0	9.50	55.20	12.40

AADT FLAGS: C = COMPUTED; E = MANUAL ESTIMATE; F = FIRST YEAR ESTIMATE
S = SECOND YEAR ESTIMATE; T = THIRD YEAR ESTIMATE; R = FOURTH YEAR ESTIMATE
V = FIFTH YEAR ESTIMATE; 6 = SIXTH YEAR ESTIMATE; X = UNKNOWN
*K FACTOR: STARTING WITH YEAR 2011 IS STANDARDK, PRIOR YEARS ARE K30 VALUES

FLORIDA DEPARTMENT OF TRANSPORTATION
TRANSPORTATION STATISTICS OFFICE
2020 HISTORICAL AADT REPORT

COUNTY: 12 - LEE

SITE: 6011 - BUCKINGHAM RD, 0.5 MI S OF SR 80/PALM BEACH BLVD, PTMS 2011, LCPR 11

YEAR	AADT		DIRECTION 1		DIRECTION 2	*K FACTOR	D FACTOR	T FACTOR
----	-----		-----		-----	-----	-----	-----
2020	10000 S		0		0	9.00	53.40	13.00
2019	10500 F		0		0	9.00	53.80	12.70
2018	10538 C		0		0	9.00	53.30	12.30
2017	9800 F		0		0	9.00	55.40	12.20
2016	9856 C	N	4913	S	4943	9.00	63.90	11.20
2015	9348 C	N	4665	S	4683	9.00	51.70	11.50
2014	9120 C	N	4581	S	4539	9.00	51.70	11.80
2013	8793 C	N	4369	S	4424	9.00	51.70	12.20
2012	8700 C	N	4290	S	4410	9.00	52.30	11.50
2011	8444 C	N	4178	S	4266	9.00	52.80	11.70
2010	8378 C	N	4156	S	4222	10.47	55.10	13.30
2009	8500 C	N	0	S	0	9.27	57.21	14.80
2008	8212 C	N	4103	S	4109	9.21	58.32	9.00

AADT FLAGS: C = COMPUTED; E = MANUAL ESTIMATE; F = FIRST YEAR ESTIMATE
S = SECOND YEAR ESTIMATE; T = THIRD YEAR ESTIMATE; R = FOURTH YEAR ESTIMATE
V = FIFTH YEAR ESTIMATE; 6 = SIXTH YEAR ESTIMATE; X = UNKNOWN
*K FACTOR: STARTING WITH YEAR 2011 IS STANDARDK, PRIOR YEARS ARE K30 VALUES

LEE COUNTY TRAFFIC DATA

LEE COUNTY Road Link Volumes (County- and State-Maintained Roadways)

LINK NO.	NAME	ROADWAY LINK		ROAD TYPE	PERFORMANCE STANDARD		2019 100TH HIGHEST HOUR		FORECAST FUTURE		NOTES
		FROM	TO		LOS	CAPACITY	LOS	VOLUME	LOS	VOLUME	
00100	A & W BULB RD	GLADIOLUS DR	McGREGOR BLVD	2LN	E	860	C	380	C	399	
00200	ALABAMA RD	SR 82	MILWAUKEE BLVD	2LN	E	990	C	270	C	284	
00300	ALABAMA RD	MILWAUKEE BLVD	HOMESTEAD RD	2LN	E	990	D	481	D	506	
00400	ALEXANDER BELL	SR 82	MILWAUKEE BLVD	2LN	E	990	D	553	D	581	
00500	ALEXANDER BELL	MILWAUKEE BLVD	LEELAND HEIGHTS	2LN	E	990	D	553	D	626	Shadow Lakes
00590	ALICO RD	US 41	DUSTY RD	4LD	E	1,980	B	1,107	B	1,163	
00600	ALICO RD	DUSTY RD	LEE RD	6LD	E	2,960	B	1,107	B	1,468	Alico Business Park
00700	ALICO RD	LEE RD	THREE OAKS PKWY	6LD	E	2,960	B	1,107	B	1,355	Three Oaks Regional Center
00800	ALICO RD	THREE OAKS PKWY	I-75	6LD	E	2,960	B	2,438	B	2,563	EEPCO Study
00900	ALICO RD	I-75	BEN HILL GRIFFIN BLVD	6LD	E	2,960	B	1,246	B	1,393	EEPCO Study
01000	ALICO RD	BEN HILL GRIFFIN BLVD	GREEN MEADOW DR	2LN	E	1,100/1,840	C	385	E	789	4 Ln constr 2018, EEPCO Study*
01050	ALICO RD	GREEN MEADOW DR	CORKSCREW RD	2LN	E	1,100	B	131	B	224	EEPCO Study
01200	BABCOCK RD	US 41	ROCKEFELLER CIR	2LN	E	860	C	55	C	162	old count
01400	BARRETT RD	PONDELLA RD	PINE ISLAND RD	2LN	E	860	C	103	C	116	old count projection(2009)
01500	BASS RD	SUMMERLIN RD	GLADIOLUS DR	4LN	E	1,790	C	612	C	870	
01600	BAYSHORE RD (SR 78)	BUS 41	NEW POST RD/HART RD	4LD	D	2,100	C	1,690	C	1,750	
01700	BAYSHORE RD (SR 78)	HART RD	SLATER RD	4LD	D	2,100	C	1,703	C	1,831	
01800	BAYSHORE RD (SR 78)	SLATER RD	I-75	4LD	D	2,100	C	1,285	C	1,683	
01900	BAYSHORE RD (SR 78)	I-75	NALLE RD	2LN	D	924	C	710	C	678	
02000	BAYSHORE RD (SR 78)	NALLE RD	SR 31	2LN	D	924	C	515	C	520	
02100	BEN HILL GRIFFIN PKWY	CORKSCREW RD	FGCU ENTRANCE	4LD	E	2,000	B	1,402	B	1,474	
02200	BEN HILL GRIFFIN PKWY	FGCU BOULEVARD S	COLLEGE CLUB DR	4LD	E	2,000	B	1,402	B	1,505	
02250	BEN HILL GRIFFIN PKWY	COLLEGE CLUB DR	ALICO RD	6LD	E	3,000	B	1,127	B	1,219	
26950	BEN HILL GRIFFIN PKWY	ALICO RD	TERMINAL ACCESS RD	4LD	E	1,980	A	1,017	A	1,069	
02300	BETH STACEY BLVD	23RD ST	HOMESTEAD RD	2LN	E	860	C	346	C	548	
02400	BONITA BEACH RD	HICKORY BLVD	VANDERBILT DR	4LD	E	1,900	C	581	C	611	Constrained In City Plan *
02500	BONITA BEACH RD	VANDERBILT DR	US 41	4LD	E	1,900	C	1,530	C	1,608	Constrained In City Plan
02600	BONITA BEACH RD	US 41	OLD 41	4LD	E	1,860	C	1,167	C	1,318	Constrained, old count projection(2010)
02700	BONITA BEACH RD	OLD 41	IMPERIAL ST	6LD	E	2,800	C	1,864	C	1,959	Constrained In City Plan(2010)
02800	BONITA BEACH RD	IMPERIAL ST	W OF I-75	6LD	E	2,800	C	2,132	C	2,241	Constrained In City Plan
02900	BONITA BEACH RD	E OF I-75	BONITA GRAND DR	4LD	E	2,020	B	671	B	705	Constrained In City Plan
02950	BONITA BEACH RD	BONITA GRANDE DR	END OF CO. MAINTAINED	4LD	E	2,020	B	671	B	705	Constrained In City Plan
03100	BONITA GRANDE DR	BONITA BEACH RD	E TERRY ST	2LN	E	860	D	692	E	782	old count projection(2009)
03200	BOYSCOUT RD	SUMMERLIN RD	US 41	6LN	E	2,520	E	1,776	E	1,866	
03300	BRANTLEY RD	SUMMERLIN RD	US 41	2LN	E	860	C	276	C	290	
03400	BRIARCLIFF RD	US 41	TRIPLE CROWN CT	2LN	E	860	C	197	C	218	
03500	BROADWAY RD (ALVA)	SR 80	N. RIVER RD	2LN	E	860	C	269	C	304	old count projection(2009)
03700	BUCKINGHAM RD	SR 82	GUNNERY RD	2LN	E	990	C	405	C	426	
03730	BUCKINGHAM RD	GUNNERY RD	ORANGE RIVER BLVD	2LN	E	990	C	423	D	445	
03800	BUCKINGHAM RD	ORANGE RIVER BLVD	SR 80	2LN	E	990	D	538	F	1,207	Buckingham 345 & Portico
03900	BURNT STORE RD	SR 78	VAN BUREN PKWY	4LD	E	2,950	B	942	B	990	
04000	BURNT STORE RD	VAN BUREN PKWY	COUNTY LINE	2LN	E	1,140	C	465	C	563	
04200	BUS 41 (N TAMIAMI TR, SR 78)	CITY LIMITS (N END EDIS)	PONDELLA RD	6LD	D	3,171	C	1,471	C	1,673	
04300	BUS 41 (N TAMIAMI TR, SR 78)	PONDELLA RD	SR 78	6LD	D	3,171	C	1,471	C	1,673	
04400	BUS 41 (N TAMIAMI TR, SR 78)	SR 78	LITTLETON RD	4LD	D	2,100	C	959	C	1,003	
04500	BUS 41 (N TAMIAMI TR, SR 78)	LITTLETON RD	US 41	4LD	D	2,100	C	552	C	575	
04600	CAPE CORAL BRIDGE	DEL PRADO BLVD	McGREGOR BLVD	4LB	E	4,000	D	3,074	D	3,231	
04700	CAPTIVA DR	BLIND PASS	SOUTH SEAS	2LN	E	860	C	267	C	302	Constrained, old count(2010)
04800	CEMETERY RD	BUCKINGHAM RD	HIGGINS AVE	2LN	E	860	C	242	C	255	
04900	CHAMBERLIN PKWY	AIRPORT ENT	DANIELS PKWY	4LN	E	1,790	C	105	C	150	Port Authority maintained
05000	COCONUT RD	WEST END	VIA VENETTO BLVD	2LN	E	860	C	268	C	420	Estero maintains to east
05100	COLLEGE PKWY	McGREGOR BLVD	WINKLER RD	6LD	E	2,980	D	2,292	D	2,409	
05200	COLLEGE PKWY	WINKLER RD	WHISKEY CREEK DR	6LD	E	2,980	D	2,059	D	2,164	
05300	COLLEGE PKWY	WHISKEY CREEK DR	SUMMERLIN RD	6LD	E	2,980	D	2,059	D	2,164	
05400	COLLEGE PKWY	SUMMERLIN RD	US 41	6LD	E	2,980	D	1,825	D	1,918	
05500	COLONIAL BLVD	McGREGOR BLVD	SUMMERLIN RD	6LD	E	2,840	F	3,049	F	3,204	
05600	COLONIAL BLVD	SUMMERLIN RD	US 41	6LD	E	2,840	F	2,882	F	3,028	
06200	COLONIAL BLVD	DYNASTY DR	SR 82	6LD	D	3,040	B	2,117	C	2,225	*
06300	COLUMBUS BLVD	SR 82	MILWAUKEE BLVD	2LN	E	860	C	100	C	105	
06400	CONSTITUTION BLVD	US 41	CONSTITUTION CIR	2LN	E	860	C	217	C	245	old count projection(2010)
06500	CORBETT RD	SR 78 (PINE ISLAND RD)	LITTLETON RD	2LN	E	860	C	22	C	226	old count, added VA clinic(2009)
06600	CORKSCREW RD	US 41	THREE OAKS PKWY	4LD	E	1,900	C	1,007	C	1,272	Galleria at Corkscrew
06700	CORKSCREW RD	THREE OAKS PKWY	W OF I-75	4LD	E	1,900	F	2,129	F	2,386	Estero Crossing
06800	CORKSCREW RD	E OF I-75	BEN HILL GRIFFIN BLVD	4LD	E	1,900	C	1,194	C	1,255	
06900	CORKSCREW RD	BEN HILL GRIFFIN BLVD	ALICO RD	4LD	E	1,960	C	466	C	678	
07000	CORKSCREW RD	ALICO RD	COUNTY LINE	2LN	E	1,140	C	466	D	793	EEPCO Study, The Place
07100	COUNTRY LAKES BLVD	LUCKETT RD	TICE ST	2LN	E	860	C	143	C	293	old count projection(2010)
07200	CRYSTAL DR	US 41	METRO PKWY	2LN	E	860	C	496	C	521	
07300	CRYSTAL DR	METRO PKWY	PLANTATION RD	2LN	E	860	C	324	C	340	

LEE COUNTY Road Link Volumes (County- and State-Maintained Roadways)

LINK NO.	NAME	ROADWAY LINK		ROAD TYPE	PERFORMANCE STANDARD		2019 100TH HIGHEST HOUR		FORECAST FUTURE		NOTES
		FROM	TO		LOS	CAPACITY	LOS	VOLUME	LOS	VOLUME	
07400	CYPRESS LAKE DR	McGREGOR BLVD	SOUTH POINT BLVD	4LD	E	1,940	D	1,170	D	1,230	
07500	CYPRESS LAKE DR	SOUTH POINT BLVD	WINKLER RD	4LD	E	1,940	D	1,472	D	1,547	
07600	CYPRESS LAKE DR	WINKLER RD	SUMMERLIN RD	4LD	E	1,940	D	1,472	D	1,547	
07700	CYPRESS LAKE DR	SUMMERLIN RD	US 41	6LD	E	2,940	D	2,198	D	2,310	
07800	DANIELS PKWY	US 41	METRO PKWY	6LD	E	2,680	D	2,341	D	2,461	
07900	DANIELS PKWY	METRO PKWY	SIX MILE PKWY	6LD	E	2,680	D	2,109	E	2,520	Constrained
08000	DANIELS PKWY	SIX MILE PKWY	PALOMINO LN	6LD	E	3,040	F	3,094	F	3,121	Constrained
08100	DANIELS PKWY	PALOMINO LN	I-75	6LD	E	3,040	F	3,094	F	3,142	Constrained
08200	DANIELS PKWY	I-75	TREELINE AVE	6LD	E	3,260	B	2,698	B	2,835	
08300	DANIELS PKWY	TREELINE AVE	CHAMBERLIN PKWY	6LD	E	3,260	B	2,698	B	2,835	
08400	DANIELS PKWY	CHAMBERLIN PKWY	GATEWAY BLVD	6LD	E	3,260	B	2,412	B	2,535	
08500	DANIELS PKWY	GATEWAY BLVD	SR 82	4LD	E	2,160	B	1,726	B	1,870	SKY Walk *
08600	DANLEY DR	US 41	METRO PKWY	2LN	E	860	C	378	C	409	
08700	DAVIS RD	McGREGOR BLVD	IONA RD	2LN	E	860	C	15	C	29	old count projection(2010)
08800	DEL PRADO BLVD	CAPE CORAL PKWY	SE 46TH ST	6LD	E	2,660	C	1,404	C	1,586	old count projection(2009)
08900	DEL PRADO BLVD	SE 46TH ST	CORONADO PKWY	6LD	E	2,660	C	1,404	C	1,586	old count projection(2009)
09000	DEL PRADO BLVD	CORONADO PKWY	CORNWALLIS PKWY	6LD	E	2,660	D	2,000	D	2,102	
09100	DEL PRADO BLVD	CORNWALLIS PKWY	CORAL POINT DR	6LD	E	2,660	D	2,520	D	2,649	*
09200	DEL PRADO BLVD	CORAL POINT DR	HANCOCK B. PKWY	6LD	E	2,800	C	2,111	D	2,218	
09300	DEL PRADO BLVD	HANCOCK B. PKWY	SR 78	6LD	E	2,800	C	1,613	C	1,695	*
09400	DEL PRADO BLVD	US 41	SLATER RD	2LN	E	860	C	386	F	892	Crane Landing
09700	EAST 21ST ST	JOEL BLVD	GRANT AVE	2LN	E	860	C	30	C	31	*
09800	ESTERO BLVD	BIG CARLOS PASS BRIDGE	PESCADORA AVE	2LN	E	726	A	339	A	356	Constrained*
09900	ESTERO BLVD	PESCADORA AVE	VOORHIS ST	2LN	E	726	C	629	D	662	Constrained*
10000	ESTERO BLVD	VOORHIS ST	TROPICAL SHORES WAY	2LN	E	726	C	629	D	662	Constrained*
10100	ESTERO BLVD	TROPICAL SHORES WAY	CENTER ST	2LN	E	671	F	716	F	809	Constrained, old count(2010)
14400	ESTERO PKWY	US 41	THREE OAKS PKWY	4LD	E	2,000	B	790	B	1,083	East & West Cypress View*
14450	ESTERO PKWY	THREE OAKS PKWY	BEN HILL GRIFFIN PKWY	4LD	E	2,000	B	876	B	921	*
10200	EVERGREEN RD	US 41	BUS 41	2LN	E	860	C	100	C	116	old count projection
10300	FIDDESTICKS BLVD	GUARDHOUSE	DANIELS PKWY	2LN	E	860	C	346	C	379	
10400	FOWLER ST	US 41	N AIRPORT RD	6LD	E	2,300	D	1,258	D	1,322	
10500	FOWLER ST	N AIRPORT RD	COLONIAL BLVD	6LD	E	2,300	D	1,504	D	1,581	
10800	GASPARILLA BLVD	FIFTH ST	COUNTY LINE	2LN	E	860	C	241	C	269	Constrained*
	GATEWAY BLVD	DANIELS PKWY	GATEWAY LAKES BLVD	4LD	E	1,790	C	1,208	C	1,269	
	GATEWAY BLVD	GATEWAY LAKES BLVD	SR82	2LN	E	860	C	505	C	531	
10900	GLADIOLUS DR	McGREGOR BLVD	PINE RIDGE RD	4LD	E	1,840	C	470	C	494	
11000	GLADIOLUS DR	PINE RIDGE RD	BASS RD	4LD	E	1,840	C	1,230	C	1,365	
11100	GLADIOLUS DR	BASS RD	WINKLER RD	6LD	E	2,780	C	1,230	C	1,292	
11200	GLADIOLUS DR	WINKLER RD	SUMMERLIN RD	6LD	E	2,780	C	1,230	C	1,292	
11300	GLADIOLUS DR	SUMMERLIN RD	US 41	6LD	E	2,780	B	1,977	C	2,078	
11400	GREENBRIAR BLVD	RICHMOND AVE	JOEL BLVD	2LN	E	860	C	75	C	80	*
11500	GUNNERY RD	SR 82	LEE BLVD	4LD	E	1,920	B	965	B	1,014	*
11600	GUNNERY RD	LEE BLVD	BUCKINGHAM RD	2LN	E	1,020	C	773	C	908	
11700	HANCOCK BRIDGE PKWY	DEL PRADO BLVD	NE 24TH AVE	4LD	E	1,880	B	1,017	B	1,069	*
11800	HANCOCK BRIDGE PKWY	NE 24TH AVE	ORANGE GROVE BLVD	4LD	E	1,880	B	1,478	B	1,554	
11900	HANCOCK BRIDGE PKWY	ORANGE GROVE BLVD	MOODY RD	4LD	E	1,880	B	1,529	B	1,607	
12000	HANCOCK BRIDGE PKWY	MOODY RD	US 41	4LD	E	1,880	B	1,529	B	1,607	
12100	HART RD	SR 78	TUCKER LANE	2LN	E	860	C	357	C	375	*
12200	HICKORY BLVD	BONITA BEACH RD	McLAUGHLIN BLVD	2LN	E	890	E	533	E	560	Constrained*
12300	HICKORY BLVD	McLAUGHLIN BLVD	MELODY LANE	2LN	E	890	E	533	E	560	Constrained*
12400	HICKORY BLVD	MELODY LANE	ESTERO BLVD	2LN	E	890	E	533	E	560	Constrained*
12480	HOMESTEAD RD	SR 82	MILWAUKEE BLVD	2LN	E	1,010	D	649	E	820	*
12490	HOMESTEAD RD	MILWAUKEE BLVD	SUNRISE BLVD	2LN	E	1,010	D	649	E	682	*
12500	HOMESTEAD RD	SUNRISE BLVD	LEELAND HEIGHTS	4LN	E	2,960	C	649	C	682	4 lane under construction
12600	HOMESTEAD RD	LEELAND HEIGHTS	LEE BLVD	4LN	E	2,960	D	1,257	D	1,353	
31800	I-75	BONITA BEACH RD	CORKSCREW RD	6LF	D	5,620	E	5,811	E	5,967	
31900	I-75	CORKSCREW RD	ALICO RD	6LF	D	5,620	E	5,758	E	5,981	
32000	I-75	ALICO RD	DANIELS PKWY	6LF	D	5,620	D	5,730	D	6,139	
32100	I-75	DANIELS PKWY	COLONIAL BLVD	6LF	D	5,620	D	5,309	D	5,499	
32300	I-75	M.L.K.(SR 82)	LUCKETT RD	6LF	D	5,620	D	5,072	D	5,204	
32400	I-75	LUCKETT RD	SR 80	6LF	D	6,620	C	4,940	C	4,933	
32500	I-75	SR 80	SR 78	6LF	D	6,620	B	3,804	B	3,791	
32600	I-75	SR 78	COUNTY LINE	6LF	C	4,670	B	3,082	B	2,726	
12700	IDLEWILD ST	METRO PKWY	RANCHETTE RD	2LN	E	860	C	201	C	212	*
13000	IMMOKALEE RD (SR 82)	E OF COLONIAL BLVD	GATEWAY BLVD	6LD	D	3,171	C	1,737	C	1,971	
13100	IMMOKALEE RD (SR 82)	GATEWAY BLVD	GUNNERY RD	6LD	D	3,171	C	1,166	C	1,245	
13200	IMMOKALEE RD (SR 82)	GUNNERY RD	ALABAMA RD	6LD	D	4,860	B	1,635	B	1,747	
13300	IMMOKALEE RD (SR 82)	ALABAMA RD	BELL BLVD	4LD	D	3,240	B	612	B	658	
13400	IMMOKALEE RD (SR 82)	BELL BLVD	COUNTY LINE	4LD	D	3,240	B	617	B	648	

LEE COUNTY Road Link Volumes (County- and State-Maintained Roadways)

LINK NO.	NAME	ROADWAY LINK		ROAD TYPE	PERFORMANCE STANDARD		2019 100TH HIGHEST HOUR		FORECAST FUTURE		NOTES
		FROM	TO		LOS	CAPACITY	LOS	VOLUME	LOS	VOLUME	
13500	IMPERIAL PKWY	COUNTY LINE	BONITA BEACH RD	4LD	E	1,920	B	1,017	B	1,069	*
13550	IMPERIAL PKWY	E TERRY ST	COCONUT RD	4LD	E	1,920	B	1,015	B	1,067	
13600	IONA RD	DAVIS RD	McGREGOR BLVD	2LN	E	860	C	381	C	460	
13700	ISLAND PARK RD	PARK RD	US 41	2LN	E	860	C	79	C	251	
13800	JOEL BLVD	BELL BLVD	18TH ST	4LN	E	2,120	B	660	B	876	Joel Blvd CPD
13900	JOEL BLVD	18TH ST	SR 80	2LN	E	1,010	D	495	D	520	
14000	JOHN MORRIS RD	BUNCHE BEACH	SUMMERLIN RD	2LN	E	860	C	62	C	72	old count projection
14100	JOHN MORRIS RD	SUMMERLIN RD	IONA RD	2LN	E	860	C	256	C	267	
14200	KELLY RD	McGREGOR BLVD	SAN CARLOS BLVD	2LN	E	860	C	277	C	291	
14300	KELLY RD	SAN CARLOS BLVD	PINE RIDGE RD	2LN	E	860	C	106	C	120	old count projection(2010)
14500	LAUREL DR	BUS 41	BREEZE RD	2LN	E	860	C	324	C	340	*
14600	LEE BLVD	SR 82	ALVIN AVE	6LD	E	2,840	B	2,202	B	2,318	
14700	LEE BLVD	ALVIN AVE	GUNNERY RD	6LD	E	2,840	B	2,161	B	2,340	
14800	LEE BLVD	GUNNERY RD	HOMESTEAD RD	6LD	E	2,840	B	2,131	B	2,240	
14900	LEE BLVD	HOMESTEAD RD	WILLIAMS AVE	4LD	E	1,980	B	630	B	662	
14930	LEE BLVD	WILLIAMS AVE	LEELAND HEIGHTS	2LN	E	1,020	B	630	B	665	
15000	LEE RD	SAN CARLOS BLVD	ALICO RD	2LN	E	860	C	544	D	614	old count projection(2015)
15100	LEELAND HEIGHTS	HOMESTEAD RD	JOEL BLVD	4LN	E	1,800	B	832	B	867	*
15200	LEONARD BLVD	GUNNERY RD	WESTGATE BLVD	2LN	E	860	D	650	D	706	
15300	LITTLETON RD	CORBETT RD	US 41	2LN	E	860	C	470	C	494	
15400	LITTLETON RD	US 41	BUS 41	2LN	E	860	C	417	C	439	*
15500	LUCKETT RD	ORTIZ AVE	I-75	2LN	E	880	B	326	B	401	4 Ln design & ROW
15600	LUCKETT RD	I-75	COUNTRY LAKES DR	2LN	E	860	C	273	C	287	
15700	MAPLE DR*	SUMMERLIN RD	2ND AVE	2LN	E	860	C	77	C	89	old count projection
15800	McGREGOR BLVD	SANIBEL T PLAZA	HARBOR DR	4LD	E	1,960	B	1,153	B	1,212	
15900	McGREGOR BLVD	HARBOR DR	SUMMERLIN RD	4LD	E	1,960	B	1,114	B	1,170	
16000	McGREGOR BLVD	SUMMERLIN RD	KELLY RD	4LD	E	1,960	A	964	B	1,022	
16100	McGREGOR BLVD	KELLY RD	GLADIOLUS DR	4LD	E	1,960	A	964	A	1,013	
16200	McGREGOR BLVD (SR 867)	OLD McGREGOR BLVD/G	IONA LOOP RD	4LD	D	2,100	C	1,594	C	1,731	
16300	McGREGOR BLVD (SR 867)	IONA LOOP RD	PINE RIDGE RD	4LD	D	2,100	C	1,594	C	1,731	
16400	McGREGOR BLVD (SR 867)	PINE RIDGE RD	CYPRESS LAKE DR	4LD	D	2,100	C	1,832	D	2,082	
16500	McGREGOR BLVD (SR 867)	CYPRESS LAKE DR	COLLEGE PKWY	4LD	D	2,100	C	1,832	D	2,082	
16600	McGREGOR BLVD (SR 867)	COLLEGE PKWY	WINKLER RD	2LN	D	924	C	792	C	861	Constrained
16700	McGREGOR BLVD (SR 867)	WINKLER RD	TANGLEWOOD BLVD	2LN	D	970	F	1,187	F	1,260	Constrained
16800	McGREGOR BLVD (SR 867)	TANGLEWOOD BLVD	COLONIAL BLVD	2LN	D	970	F	1,187	F	1,260	Constrained
16900	METRO PKWY (SR 739)	SIX MILE PKWY	DANIELS PKWY	6LD	D	3,171	C	1,123	C	1,391	
17000	METRO PKWY (SR 739)	DANIELS PKWY	CRYSTAL DR	4LD	D	2,100	C	1,193	C	1,441	
17100	METRO PKWY (SR 739)	CRYSTAL DR	DANLEY DR	4LD	D	2,100	C	1,544	C	1,764	
17200	METRO PKWY (SR 739)	DANLEY DR	COLONIAL BLVD	4LD	D	2,100	C	1,615	C	1,845	
	MICHAEL RIPPE PKWY	US41	SIX MILES PKWY	6LD	D	3,171	C	1,381	C	1,945	
17600	MILWAUKEE BLVD	ALABAMA BLVD	BELL BLVD	2LN	E	860	C	171	C	180	
17700	MILWAUKEE BLVD	BELL BLVD	COLUMBUS BLVD	2LN	E	860	C	171	C	183	
17800	MOODY RD	HANCOCK B. PKWY	PONDELLA RD	2LN	E	860	C	182	C	206	old count projection(2009)
17900	NALLE GRADE RD	SLATER RD	NALLE RD	2LN	E	860	C	68	C	71	
18000	NALLE RD	SR 78	NALLE GRADE RD	2LN	E	860	C	114	C	134	
18100	NEAL RD	ORANGE RIVER BLVD	BUCKINGHAM RD	2LN	E	860	C	120	C	126	
18200	NO RIVER RD	SR 31	FRANKLIN LOCK RD	2LN	E	1,140	A	156	B	275	
18300	NO RIVER RD	FRANKLIN LOCK RD	BROADWAY RD	2LN	E	1,140	A	156	B	301	
18400	NO RIVER RD	BROADWAY RD	COUNTY LINE	2LN	E	1,140	A	108	A	141	
18900	OLGA RD*	SR 80 W	SR 80 E	2LN	E	860	C	82	C	95	old count projection
19100	ORANGE GROVE BLVD	CLUB ENTR.	HANCOCK B. PKWY	2LN	E	860	C	393	C	488	old count(2009)
19200	ORANGE GROVE BLVD	HANCOCK B. PKWY	PONDELLA RD	4LN	E	1,790	C	590	C	620	
19300	ORANGE RIVER BLVD	SR 80	STALEY RD	2LN	E	1,000	C	427	C	449	
19400	ORANGE RIVER BLVD	STALEY RD	BUCKINGHAM RD	2LN	E	1,000	C	427	C	461	
19500	ORIOLE RD	SAN CARLOS BLVD	ALICO RD	2LN	E	860	C	130	C	136	
19600	ORTIZ AVE	COLONIAL BLVD	SR 82	2LN	E	900	B	764	C	803	
19700	ORTIZ AVE	SR 82	LUCKETT RD	2LN	E	900	B	749	C	788	4 Ln design & ROW
19800	ORTIZ AVE	LUCKETT RD	SR 80	2LN	E	900	B	382	B	402	4 Ln design & ROW
19900	PALM BEACH BLVD (SR 80)	PROSPECT AVE	ORTIZ AVE	4LD	D	2,100	C	1,175	C	1,310	
20000	PALM BEACH BLVD (SR 80)	ORTIZ AVE	I-75	6LD	D	3,171	C	1,199	C	1,310	
20100	PALM BEACH BLVD (SR 80)	I-75	SR 31	6LD	D	3,171	C	1,701	C	2,056	
20200	PALM BEACH BLVD (SR 80)	SR 31	BUCKINGHAM RD	4LD	D	2,100	C	1,774	C	1,824	
20300	PALM BEACH BLVD (SR 80)	BUCKINGHAM RD	WERNER DR	4LD	D	3,280	B	1,361	B	1,421	
20330	PALM BEACH BLVD (SR 80)	WERNER DR	JOEL BLVD	4LD	C	1,607	C	1,180	C	1,254	
20400	PALM BEACH BLVD (SR 80)	JOEL BLVD	HENDRY CO. LINE	4LD	C	2,210	B	954	B	1,006	
20500	PALOMINO LN	DANIELS PKWY	PENZANCE BLVD	2LN	E	860	C	395	C	418	
20600	PARK MEADOWS DR	SUMMERLIN RD	US 41	2LN	E	860	C	197	C	207	
20800	PENZANCE BLVD	RANCHETTE RD	SIX MILE PKWY	2LN	E	860	C	173	C	185	
20900	PINE ISLAND RD	STRINGFELLOW RD	BURNT STORE RD	2LN	E	950	E	607	E	657	Constrained





LEE COUNTY Road Link Volumes (County- and State-Maintained Roadways)

LINK NO.	NAME	ROADWAY LINK		ROAD TYPE	PERFORMANCE STANDARD		2019 100TH HIGHEST HOUR		FORECAST FUTURE		NOTES
		FROM	TO		LOS	CAPACITY	LOS	VOLUME	LOS	VOLUME	
21400	PINE ISLAND RD (SR 78)	CITY LIMITS E OF BARRETT RD	US 41	4LD	D	2,100	C	1,696	C	1,843	
21500	PINE ISLAND RD (SR 78)	US 41	BUS 41	4LD	D	2,100	C	1,690	C	1,750	
21600	PINE RIDGE RD	SAN CARLOS BLVD	SUMMERLIN RD	2LN	E	860	C	499	C	545	*
21700	PINE RIDGE RD	SUMMERLIN RD	GLADIOLUS DR	2LN	E	860	C	286	C	545	Heritage Isle*
21800	PINE RIDGE RD	GLADIOLUS DR	McGREGOR BLVD	2LN	E	860	C	286	C	301	
21900	PLANTATION RD	SIX MILE PKWY	DANIELS PKWY	2LN	E	860	C	288	C	417	Intermed Park
22000	PLANTATION RD	DANIELS PKWY	IDLEWILD ST	2LN	E	860	D	672	D	706	FDOT Metro Pkwy 6-laning
22050	PLANTATION RD	IDLEWILD ST	COLONIAL BLVD	4LN	E	1,790	C	841	C	884	
22100	PONDELLA RD	SR 78	ORANGE GROVE BLVD	4LD	E	1,890	B	736	B	774	*
22200	PONDELLA RD	ORANGE GROVE BLVD	US 41	4LD	E	1,890	B	1,164	B	1,239	
22300	PONDELLA RD	US 41	BUS 41	4LD	E	1,890	B	953	B	1,002	
22400	PRITCHETT PKWY	SR 78	RICH RD	2LN	E	860	C	73	C	541	old count, Stoneybrook North(2009)
22500	RANCHETTE RD	PENZANCE BLVD	IDLEWILD ST	2LN	E	860	C	93	C	98	
22600	RICH RD	SLATER RD	PRITCHETT PKWY	2LN	E	860	C	55	C	62	old count projection(2009)
22700	RICHMOND AVE	LEELAND HEIGHTS	E 12TH ST	2LN	E	860	C	79	C	91	*
22800	RICHMOND AVE	E 12TH ST	GREENBRIAR BLVD	2LN	E	860	C	79	C	83	*
23000	SAN CARLOS BLVD (SR 865)	MANTANZAS PASS B.	MAIN ST	2LD	D	970	F	1,055	F	1,176	Constrained
23100	SAN CARLOS BLVD (SR 865)	MAIN ST	SUMMERLIN RD	4LD	D	2,100	C	1,055	C	1,176	PD&E Study
23180	SAN CARLOS BLVD (SR 865)	SUMMERLIN RD	KELLY RD	2LD	D	970	C	744	C	847	
23200	SAN CARLOS BLVD (SR 865)	KELLY RD	GLADIOLUS DR	4LD	D	2,100	C	744	C	847	
23230	SAN CARLOS BLVD	US 41	THREE OAKS PKWY	2LN	E	860	C	427	C	449	*
23260	SANIBEL BLVD	US 41	LEE RD	2LN	E	860	C	484	C	508	
23300	SANIBEL CAUSEWAY	SANIBEL SHORELINE	TOLL PLAZA	2LN	E	1,140	E	944	E	992	
23400	SHELL POINT BLVD	McGREGOR BLVD	PALM ACRES	2LN	E	860	C	290	C	304	*
23500	SIX MILE PKWY (SR 739)	US 41	METRO PKWY	4LD	D	2,100	C	1,778	C	1,950	
23600	SIX MILE CYPRESS	METRO PKWY	DANIELS PKWY	4LD	E	2,000	B	1,398	B	1,469	
23700	SIX MILE CYPRESS	DANIELS PKWY	WINKLER EXT.	4LD	E	1,900	B	1,149	B	1,352	
23800	SIX MILE CYPRESS	WINKLER EXT.	CHALLENGER BLVD	4LD	E	1,900	B	1,050	B	1,104	
23900	SIX MILE CYPRESS	CHALLENGER BLVD	COLONIAL BLVD	6LD	E	2,860	A	1,050	A	1,104	
24000	SLATER RD	SR 78	NALLE GRADE RD	2LN	E	1,010	C	402	C	423	*
24100	SOUTH POINTE BLVD	CYPRESS LAKE DR	COLLEGE PKWY	2LD	E	910	D	644	D	677	*
24200	SR 31 (ARCADIA RD)	SR 80	SR 78	2LN	D	970	C	643	C	610	PD&E/SEIR Study
24300	SR 31 (ARCADIA RD)	SR 78	COUNTY LINE	2LN	C	820	C	564	C	460	PD&E/SEIR Study
24400	STALEY RD	TICE	ORANGE RIVER BLVD	2LN	E	860	C	189	C	215	*
24500	STRINGFELLOW RD	1ST AVE	BERKSHIRE RD	2LN	E	1,060	B	315	D	672	Constrained
24600	STRINGFELLOW RD	BERKSHIRE RD	PINE ISLAND RD	2LN	E	1,060	B	315	C	448	Constrained
24700	STRINGFELLOW RD	PINE ISLAND RD	PINELAND RD	2LN	E	1,060	C	551	D	652	Constrained
24800	STRINGFELLOW RD	PINELAND RD	MAIN ST	2LN	E	1,060	C	551	D	648	
24900	SUMMERLIN RD	McGREGOR BLVD	KELLY COVE RD	4LD	E	1,980	A	1,243	A	1,306	
25000	SUMMERLIN RD	KELLY COVE RD	SAN CARLOS BLVD	4LD	E	1,980	A	1,243	A	1,306	
25100	SUMMERLIN RD	SAN CARLOS BLVD	PINE RIDGE RD	6LD	E	3,000	A	1,919	A	2,149	
25200	SUMMERLIN RD	PINE RIDGE RD	BASS RD	6LD	E	3,000	A	1,919	A	2,016	
25300	SUMMERLIN RD	BASS RD	GLADIOLUS DR	6LD	E	3,000	A	1,919	A	2,016	
25400	SUMMERLIN RD	GLADIOLUS DR	CYPRESS LAKE DR	4LD	E	1,900	C	1,454	C	1,552	
25500	SUMMERLIN RD	CYPRESS LAKE DR	COLLEGE PKWY	6LD	E	2,880	B	1,783	B	1,874	
25600	SUMMERLIN RD	COLLEGE PKWY	PARK MEADOW DR	6LD	E	2,880	B	1,916	B	2,014	
25700	SUMMERLIN RD	PARK MEADOW DR	BOY SCOUT	6LD	E	2,880	B	1,916	B	2,014	
25800	SUMMERLIN RD	BOY SCOUT	MATHEWS DR	4LD	E	1,820	D	1,260	D	1,324	
25900	SUMMERLIN RD	MATHEWS DR	COLONIAL BLVD	4LD	E	1,820	D	1,260	D	1,324	
26000	SUNRISE BLVD	BELL BLVD	COLUMBUS BLVD	2LN	E	860	C	42	C	53	
26100	SUNSHINE BLVD	SR 82	23RD ST SW	2LN	E	1,010	C	369	C	388	*
26150	SUNSHINE BLVD	23RD ST SW	LEE BLVD	2LN	E	1,010	C	369	C	388	*
26200	SUNSHINE BLVD	LEE BLVD	W 12TH ST	2LN	E	1,010	D	596	D	626	*
26300	SUNSHINE BLVD	W 12TH ST	W 75TH ST	2LN	E	860	D	623	D	655	
26400	SW 23RD ST	GUNNERY RD	SUNSHINE BLVD	2LN	E	860	D	650	D	683	
26500	THREE OAKS PKWY	COCONUT RD	ESTERO PKWY	4LD	E	1,940	B	1,230	B	1,413	
26600	THREE OAKS PKWY	ESTERO PKWY	SAN CARLOS BLVD	4LD	E	1,940	A	623	B	724	
26700	THREE OAKS PKWY	SAN CARLOS BLVD	ALICO RD	4LD	E	1,940	A	633	B	976	
26800	TICE ST	SR 80	ORTIZ AVE	2LN	E	860	C	163	C	171	old count(2010)
26900	TICE ST	ORTIZ AVE	STALEY RD	2LN	E	860	C	203	D	716	Elementry U.
27000	TREELINE AVE	TERMINAL ACCESS RD	DANIELS PKWY	4LD	E	1,980	A	1,272	A	1,510	Harley Davidson
27030	TREELINE AVE	DANIELS PKWY	AMBERWOOD RD	4LD	E	1,980	A	880	A	924	
27070	TREELINE AVE	AMBERWOOD RD	COLONIAL BLVD	4LD	E	1,980	A	880	A	924	
29800	US 41 (S TAMIAAMI TR)	OLD 41	CORKSCREW RD	6LD	D	3,171	C	2,662	C	2,712	
29900	US 41 (S TAMIAAMI TR)	CORKSCREW RD	SANIBEL BLVD	6LD	D	3,171	C	2,422	C	2,485	
30000	US 41 (S TAMIAAMI TR)	SANIBEL BLVD	ALICO RD	6LD	D	3,171	C	2,623	C	2,686	
30100	US 41 (S TAMIAAMI TR)	ALICO RD	ISLAND PARK RD	6LD	D	3,171	C	2,623	C	2,730	
30200	US 41 (S TAMIAAMI TR)	ISLAND PARK RD	BRIARCLIFF RD	6LD	D	3,171	C	2,905	D	3,092	

LEE COUNTY Road Link Volumes (County- and State-Maintained Roadways)

LINK NO.	NAME	ROADWAY LINK		ROAD TYPE	PERFORMANCE STANDARD		2019 100TH HIGHEST HOUR		FORECAST FUTURE		NOTES
		FROM	TO		LOS	CAPACITY	LOS	VOLUME	LOS	VOLUME	
30300	US 41 (S TAMiami TR)	BRIARCLIFF RD	SIX MILE PKWY	6LD	D	3,171	C	2,905	D	3,092	
30400	US 41 (S TAMiami TR)	SIX MILE PKWY	DANIELS PKWY	6LD	D	3,171	C	2,518	C	2,752	
30500	US 41 (CLEVELAND AVE)	DANIELS PKWY	COLLEGE PKWY	6LD	D	3,171	C	2,615	C	2,924	SR 739 6 laning Design & ROW
30600	US 41 (CLEVELAND AVE)	COLLEGE PKWY	SOUTH RD	6LD	D	3,171	C	2,615	D	3,100	SR 739 6 laning Design & ROW programmed
30700	US 41 (CLEVELAND AVE)	SOUTH RD	BOY SCOUT RD	6LD	D	3,171	C	2,734	D	3,100	SR 739 6 laning Design & ROW programmed
30800	US 41 (CLEVELAND AVE)	BOY SCOUT RD	NORTH AIRPORT RD	6LD	D	3,171	C	2,395	C	2,744	SR 739 6 laning Design & ROW programmed
30810	US 41 (CLEVELAND AVE)	NORTH AIRPORT RD	COLONIAL BLVD	6LD	D	3,171	C	2,395	C	2,744	
30900	US 41 (CLEVELAND AVE)	CITY LIMITS	N. KEY DR	4LD	D	2,100	D	2,068	F	2,347	
31000	US 41 (CLEVELAND AVE)	N. KEY DR	HANCOCK B. PKWY	4LD	D	2,100	D	2,068	F	2,347	
31100	US 41 (CLEVELAND AVE)	HANCOCK B. PKWY	PONDELLA RD	4LD	D	2,100	D	2,068	F	2,347	
31200	US 41 (CLEVELAND AVE)	PONDELLA RD	SR 78	4LD	D	2,100	C	1,439	C	1,556	
31300	US 41 (CLEVELAND AVE)	SR 78	LITTLETON RD	4LD	D	2,100	C	1,439	C	1,556	
31400	US 41 (N TAMiami TR)	LITTLETON RD	BUS 41	4LD	D	2,100	C	1,157	C	1,374	
31500	US 41 (N TAMiami TR)	BUS 41	DEL PRADO BLVD	4LD	D	2,100	C	1,157	C	1,374	
31600	US 41 (N TAMiami TR)	DEL PRADO BLVD	CHARLOTTE CO. LINE	4LD	D	2,100	C	1,847	C	2,001	
27200	VETERANS MEM. PKWY	SR 78	CHIQUITA	4LD	D	2,040	A	818	A	860	
27300	VETERANS MEM. PKWY	CHIQUITA	SKYLINE	4LD	D	2,040	F	2,159	F	2,269	old count projection(2010)
27400	VETERANS MEM. PKWY	SKYLINE	SANTA BARBARA BLVD	6LD	D	3,080	A	2,179	B	2,290	*
27500	VETERANS MEM. PKWY	SANTA BARBARA BLVD	COUNTRY CLUB BLVD	6LD	D	3,080	B	2,764	B	2,905	
27600	VETERANS MEM. PKWY	COUNTRY CLUB BLVD	MIDPOINT BRDG TOLL P	6LD	D	3,080	B	2,830	B	2,975	
27700	VETERANS MEM. PKWY	MIDPOINT BRDG TOLL P	McGREGOR BLVD	4LB	D	4,000	D	3,149	D	3,310	
29000	W. 6TH ST	WILLIAMS AVE	JOEL BLVD	2LN	E	860	C	196	C	206	
29100	W. 12TH ST	GUNNERY RD	SUNSHINE BLVD	2LN	E	860	C	234	C	246	
29200	W. 12TH ST	SUNSHINE BLVD	WILLIAMS AVE	2LN	E	860	C	76	C	168	old count projection(2010)
29300	W. 12TH ST	WILLIAMS AVE	JOEL BLVD	2LN	E	860	C	92	C	104	old count projection(2010)
29400	W. 14TH ST	SUNSHINE BLVD	RICHMOND AVE	2LN	E	860	C	48	C	54	old count projection(2010)
15200	WESTGATE BLVD	GUNNERY RD	LEE BLVD	2LN	E	860	D	724	D	780	
27900	WHISKEY CREEK DR	COLLEGE PKWY	SAUTERN DR	2LD	E	910	C	326	C	342	
28000	WHISKEY CREEK DR	SAUTERN DR	McGREGOR BLVD	2LD	E	910	C	326	C	342	
28200	WILLIAMS AVE	LEE BLVD	W. 6TH ST	2LN	E	860	D	589	D	627	
28300	WINKLER RD	STOCKBRIDGE DR	SUMMERLIN RD	2LN	E	860	C	461	C	537	old count(2010)
28400	WINKLER RD	SUMMERLIN RD	GLADIOLUS DR	4LD	E	1,520	C	316	C	332	
28500	WINKLER RD	GLADIOLUS DR	BRANDYWINE CIR	2LN	E	880	B	593	B	625	Year 2010 data
28600	WINKLER RD	BRANDYWINE CIR	CYPRESS LAKE DR	2LN	E	880	B	592	B	622	
28700	WINKLER RD	CYPRESS LAKE DR	COLLEGE PKWY	4LD	E	1,780	D	778	D	817	
28800	WINKLER RD	COLLEGE PKWY	McGREGOR BLVD	2LN	E	800	B	350	B	395	old count projection(Year 2010)
28900	WOODLAND BLVD	US 41	AUSTIN ST	2LN	E	860	C	266	C	300	old count projection(2010)

* Previous Year Data

-  County-Maintained Collector Roadway - Unincorporated Lee County
-  County-Maintained Arterial Roadway - Unincorporated Lee County
-  County-Maintained Arterial/Collector Roadway - Incorporated Lee County
-  State-Maintained Arterial Roadway - Unincorporated Lee County

GENERALIZED PEAK HOUR DIRECTIONAL SERVICE VOLUMES

TABLE 7

Generalized **Peak Hour Directional** Volumes for Florida's
Urbanized Areas

January 2020

January 2021

INTERRUPTED FLOW FACILITIES						UNINTERRUPTED FLOW FACILITIES					
STATE SIGNALIZED ARTERIALS						FREEWAYS					
Class I (40 mph or higher posted speed limit)						Core Urbanized					
Lanes	Median	B	C	D	E	Lanes	B	C	D	E	
1	Undivided	*	830	880	**	2	2,230	3,100	3,740	4,080	
2	Divided	*	1,910	2,000	**	3	3,280	4,570	5,620	6,130	
3	Divided	*	2,940	3,020	**	4	4,310	6,030	7,490	8,170	
4	Divided	*	3,970	4,040	**	5	5,390	7,430	9,370	10,220	
						6	6,380	8,990	11,510	12,760	
Class II (35 mph or slower posted speed limit)						Urbanized					
Lanes	Median	B	C	D	E	Lanes	B	C	D	E	
1	Undivided	*	370	750	800	2	2,270	3,100	3,890	4,230	
2	Divided	*	730	1,630	1,700	3	3,410	4,650	5,780	6,340	
3	Divided	*	1,170	2,520	2,560	4	4,550	6,200	7,680	8,460	
4	Divided	*	1,610	3,390	3,420	5	5,690	7,760	9,520	10,570	
Non-State Signalized Roadway Adjustments						Freeway Adjustments					
(Alter corresponding state volumes by the indicated percent.)						Auxiliary Lane		Ramp Metering			
Non-State Signalized Roadways - 10%						+ 1,000		+ 5%			
Median & Turn Lane Adjustments						UNINTERRUPTED FLOW HIGHWAYS					
Lanes	Median	Exclusive Left Lanes	Exclusive Right Lanes	Adjustment Factors		Lanes	Median	B	C	D	E
1	Divided	Yes	No	+5%		1	Undivided	580	890	1,200	1,610
1	Undivided	No	No	-20%		2	Divided	1,800	2,600	3,280	3,730
Multi	Undivided	Yes	No	-5%		3	Divided	2,700	3,900	4,920	5,600
Multi	Undivided	No	No	-25%							
—	—	—	Yes	+ 5%							
One-Way Facility Adjustment						Uninterrupted Flow Highway Adjustments					
Multiply the corresponding directional volumes in this table by 1.2						Lanes	Median	Exclusive left lanes	Adjustment factors		
						1	Divided	Yes	+5%		
						Multi	Undivided	Yes	-5%		
						Multi	Undivided	No	-25%		
BICYCLE MODE ²						¹ Values shown are presented as peak hour directional volumes for levels of service and are for the automobile/truck modes unless specifically stated. This table does not constitute a standard and should be used only for general planning applications. The computer models from which this table is derived should be used for more specific planning applications. The table and deriving computer models should not be used for corridor or intersection design, where more refined techniques exist. Calculations are based on planning applications of the HCM and the Transit Capacity and Quality of Service Manual.					
(Multiply vehicle volumes shown below by number of directional roadway lanes to determine two-way maximum service volumes.)						² Level of service for the bicycle and pedestrian modes in this table is based on number of vehicles, not number of bicyclists or pedestrians using the facility.					
Paved Shoulder/Bicycle						³ Buses per hour shown are only for the peak hour in the single direction of the higher traffic flow.					
Lane Coverage	B	C	D	E		* Cannot be achieved using table input value defaults.					
0-49%	*	150	390	1,000		** Not applicable for that level of service letter grade. For the automobile mode, volumes greater than level of service D become F because intersection capacities have been reached. For the bicycle mode, the level of service letter grade (including F) is not achievable because there is no maximum vehicle volume threshold using table input value defaults.					
50-84%	110	340	1,000	>1,000		Source: Florida Department of Transportation Systems Implementation Office https://www.fdot.gov/planning/systems/					
85-100%	470	1,000	>1,000	**							
PEDESTRIAN MODE ²											
(Multiply vehicle volumes shown below by number of directional roadway lanes to determine two-way maximum service volumes.)											
Sidewalk Coverage	B	C	D	E							
0-49%	*	*	140	480							
50-84%	*	80	440	800							
85-100%	200	540	880	>1,000							
BUS MODE (Scheduled Fixed Route) ³											
(Buses in peak hour in peak direction)											
Sidewalk Coverage	B	C	D	E							
0-84%	> 5	≥ 4	≥ 3	≥ 2							
85-100%	> 4	≥ 3	≥ 2	≥ 1							

TABLE 7
(continued)

Generalized Peak Hour Directional Volumes for Florida's Urbanized Areas

January 2020

INPUT VALUE ASSUMPTIONS	Uninterrupted Flow Facilities				Interrupted Flow Facilities					
					State Arterials			Class I		
	Freeways	Core Freeways	Highways		Class I		Class II		Bicycle	Pedestrian
ROADWAY CHARACTERISTICS										
Area type (urban, rural)	urban	urban								
Number of through lanes (both dir.)	4-10	4-12	2	4-6	2	4-8	2	4-8	4	4
Posted speed (mph)	70	65	50	50	45	50	30	30	45	45
Free flow speed (mph)	75	70	55	55	50	55	35	35	50	50
Auxiliary Lanes (n,y)	n	n								
Median (d, twlt, n, nr, r)				d	n	r	n	r	r	r
Terrain (l,r)	1	1	1	1	1	1	1	1	1	1
% no passing zone			80							
Exclusive left turn lane impact (n, y)			[n]	y	y	y	y	y	y	y
Exclusive right turn lanes (n, y)					n	n	n	n	n	n
Facility length (mi)	3	3	5	5	2	2	1.9	1.8	2	2
TRAFFIC CHARACTERISTICS										
Planning analysis hour factor (K)	0.090	0.085	0.090	0.090	0.090	0.090	0.090	0.090	0.090	0.090
Directional distribution factor (D)	0.55	0.55	0.55	0.55	0.550	0.560	0.565	0.560	0.565	0.565
Peak hour factor (PHF)	0.95	0.95	0.95	0.95	1.000	1.000	1.000	1.000	1.000	1.000
Base saturation flow rate (pcphpl)	2,400	2,400	1,700	2,200	1,950	1,950	1,950	1,950	1,950	1,950
Heavy vehicle percent	4.0	4.0	2.0	2.0	1.0	1.0	1.0	1.0	2.5	2.0
Speed Adjustment Factor (SAF)	0.975	0.975		0.975						
Capacity Adjustment Factor (CAF)	0.968	0.968		0.968						
% left turns					12	12	12	12	12	12
% right turns					12	12	12	12	12	12
CONTROL CHARACTERISTICS										
Number of signals					4	4	10	10	4	6
Arrival type (1-6)					3	3	4	4	4	4
Signal type (a, c, p)					c	c	c	c	c	c
Cycle length (C)					120	150	120	120	120	120
Effective green ratio (g/C)					0.44	0.45	0.44	0.44	0.44	0.44
MULTIMODAL CHARACTERISTICS										
Paved shoulder/bicycle lane (n, y)									n, 50%, y	n
Outside lane width (n, t, w)									t	t
Pavement condition (d, t, u)									t	
On-street parking (n, y)										
Sidewalk (n, y)										n, 50%, y
Sidewalk/roadway separation(a, t, w)										t
Sidewalk protective barrier (n, y)										n
LEVEL OF SERVICE THRESHOLDS										
Level of Service	Freeways	Highways		Arterials		Bicycle	Ped	Bus		
	Density	Two-Lane	Multilane	Class I	Class II	Score	Score	Buses/hr.		
		%ffs	Density	ats	ats					
B	≤ 17	> 83.3	≤ 17	> 31 mph	> 22 mph	≤ 2.75	≤ 2.75	≤ 6		
C	≤ 24	> 75.0	≤ 24	> 23 mph	> 17 mph	≤ 3.50	≤ 3.50	≤ 4		
D	≤ 31	> 66.7	≤ 31	> 18 mph	> 13 mph	≤ 4.25	≤ 4.25	< 3		
E	≤ 39	> 58.3	≤ 35	> 15 mph	> 10 mph	≤ 5.00	≤ 5.00	< 2		

% ffs = Percent free flow speed ats = Average travel speed

TABLE 8

**Generalized Peak Hour Directional Volumes for Florida's
Transitioning Areas and
Areas Over 5,000 Not In Urbanized Areas¹**

January 2020

INTERRUPTED FLOW FACILITIES						UNINTERRUPTED FLOW FACILITIES					
STATE SIGNALIZED ARTERIALS						FREEWAYS					
Class I (40 mph or higher posted speed limit)						Lanes	B	C	D	E	
Lanes	Median	B	C	D	E	2	2,430	3,180	3,790	3,910	
1	Undivided	*	710	800	**	3	3,520	4,670	5,610	5,870	
2	Divided	*	1,740	1,820	**	4	4,630	6,170	7,440	7,830	
3	Divided	*	2,670	2,740	**	5	5,480	7,310	8,730	9,800	
Class II (35 mph or slower posted speed limit)						Freeway Adjustments					
Lanes	Median	B	C	D	E	Auxiliary Lane			Ramp Metering		
1	Undivided	*	330	680	720	+ 1,000			+ 5%		
2	Divided	*	500	1,460	1,600						
3	Divided	*	810	2,280	2,420						
Non-State Signalized Roadway Adjustments (Alter corresponding state volumes by the indicated percent.)						UNINTERRUPTED FLOW HIGHWAYS					
Non-State Signalized Roadways - 10%						Lanes	Median	B	C	D	E
Median & Turn Lane Adjustments						1	Undivided	560	860	1,160	1,560
Lanes	Median	Exclusive Left Lanes	Exclusive Right Lanes	Adjustment Factors		2	Divided	1,710	2,470	3,120	3,550
1	Divided	Yes	No	+5%		3	Divided	2,560	3,700	4,680	5,320
1	Undivided	No	No	-20%		Uninterrupted Flow Highway Adjustments					
Multi	Undivided	Yes	No	-5%		Lanes	Median	Exclusive left lanes	Adjustment factors		
Multi	Undivided	No	No	-25%		1	Divided	Yes	+5%		
—	—	—	Yes	+ 5%		Multi	Undivided	Yes	-5%		
One-Way Facility Adjustment Multiply the corresponding directional volumes in this table by 1.2						Multi	Undivided	No	-25%		
BICYCLE MODE² (Multiply vehicle volumes shown below by number of directional roadway lanes to determine two-way maximum service volumes.)						¹ Values shown are presented as peak hour directional volumes for levels of service and are for the automobile/truck modes unless specifically stated. This table does not constitute a standard and should be used only for general planning applications. The computer models from which this table is derived should be used for more specific planning applications. The table and deriving computer models should not be used for corridor or intersection design, where more refined techniques exist. Calculations are based on planning applications of the HCM and the Transit Capacity and Quality of Service Manual.					
Paved Shoulder/Bicycle	Lane Coverage	B	C	D	E	² Level of service for the bicycle and pedestrian modes in this table is based on number of vehicles, not number of bicyclists or pedestrians using the facility.					
	0-49%	*	140	320	1,000	³ Buses per hour shown are only for the peak hour in the single direction of the higher traffic flow.					
	50-84%	100	280	940	>1,000	* Cannot be achieved using table input value defaults.					
	85-100%	380	1,000	>1,000	**	** Not applicable for that level of service letter grade. For the automobile mode, volumes greater than level of service D become F because intersection capacities have been reached. For the bicycle mode, the level of service letter grade (including F) is not achievable because there is no maximum vehicle volume threshold using table input value defaults.					
PEDESTRIAN MODE² (Multiply vehicle volumes shown below by number of directional roadway lanes to determine two-way maximum service volumes.)						Source: Florida Department of Transportation Systems Implementation Office https://www.fdot.gov/planning/systems/					
Sidewalk Coverage	B	C	D	E							
0-49%	*	*	140	480							
50-84%	*	80	440	800							
85-100%	200	540	880	>1,000							
BUS MODE (Scheduled Fixed Route)³ (Buses in peak hour in peak direction)											
Sidewalk Coverage	B	C	D	E							
0-84%	> 5	≥ 4	≥ 3	≥ 2							
85-100%	> 4	≥ 3	≥ 2	≥ 1							

TABLE 8
(continued)

**Generalized Peak Hour Directional Volumes for Florida's
Transitioning Areas and
Areas Over 5,000 Not In Urbanized Areas**

January 2020

INPUT VALUE ASSUMPTIONS	Uninterrupted Flow Facilities			Interrupted Flow Facilities					
				State Arterials				Class I	
	Freeways	Highways		Class I		Class II		Bicycle	Pedestrian
ROADWAY CHARACTERISTICS									
Area type (urban, rural)	urban								
Number of through lanes (both dir.)	4-10	2	4-6	2	4-6	2	4-6	4	4
Posted speed (mph)	70	50	50	45	50	30	30	45	45
Free flow speed (mph)	75	55	55	50	55	35	35	50	50
Auxiliary lanes (n,y)	n								
Median (d, n, nr, r)			d	n	y	n	y	r	r
Terrain (l,r)	l	l	l	l	l	l	l	l	l
% no passing zone		60							
Exclusive left turn lane impact (n, y)		[n]	y	y	y	y	y	y	y
Exclusive right turn lanes (n, y)				n	n	n	n	n	n
Facility length (mi)	6	5	5	1.8	2	2	2	2	2
TRAFFIC CHARACTERISTICS									
Planning analysis hour factor (K)	0.098	0.090	0.090	0.090	0.090	0.090	0.090	0.090	0.090
Directional distribution factor (D)	0.55	0.55	0.55	0.550	0.570	0.570	0.565	0.570	0.570
Peak hour factor (PHF)	0.92	0.92	0.92	1.000	1.000	1.000	1.000	1.000	1.000
Base saturation flow rate (pcphpl)	2,400	1,700	2,200	1,950	1,950	1,950	1,950	1,950	1,950
Heavy vehicle percent	9.0	4.0	4.0	2.0	3.0	2.0	3.0	3.0	3.0
Speed Adjustment Factor (SAF)	0.975		0.975						
Capacity Adjustment Factor (CAF)	0.968		0.968						
% left turns				12	12	12	12	12	12
% right turns				12	12	12	12	12	12
CONTROL CHARACTERISTICS									
Number of signals				5	4	10	10	4	6
Arrival type (1-6)				4	3	4	4	4	4
Signal type (a, c, p)				c	c	c	c	c	c
Cycle length (C)				120	150	120	150	120	120
Effective green ratio (g/C)				0.44	0.45	0.44	0.45	0.44	0.44
MULTIMODAL CHARACTERISTICS									
Paved shoulder/bicycle lane (n, y)								n, 50%, y	n
Outside lane width (n, t, w)								t	t
Pavement condition (d, t, u)								t	
On-street parking (n, y)								n	n
Sidewalk (n, y)									n, 50%, y
Sidewalk/roadway separation (a, t, w)									t
Sidewalk protective barrier (n, y)									n
LEVEL OF SERVICE THRESHOLDS									
Level of Service	Freeways	Highways		Arterials		Bicycle	Ped	Bus	
	Density	Two-Lane	Multilane	Class I	Class II	Score	Score	Buses/hr.	
		%ffs	Density	ats	ats				
B	≤ 17	> 83.3	≤ 17	> 31 mph	> 22 mph	≤ 2.75	≤ 2.75	≤ 6	
C	≤ 24	> 75.0	≤ 24	> 23 mph	> 17 mph	≤ 3.50	≤ 3.50	≤ 4	
D	≤ 31	> 66.7	≤ 31	> 18 mph	> 13 mph	≤ 4.25	≤ 4.25	< 3	
E	≤ 39	> 58.3	≤ 35	> 15 mph	> 10 mph	≤ 5.00	≤ 5.00	< 2	

% ffs = Percent free flow speed ats = Average travel speed

TABLE 9

Generalized Peak Hour Directional Volumes for Florida's
Rural Undeveloped Areas and
Developed Areas Less Than 5,000 Population¹

January 2020

INTERRUPTED FLOW FACILITIES						UNINTERRUPTED FLOW FACILITIES					
STATE SIGNALIZED ARTERIALS						FREEWAYS					
Lanes	Median	B	C	D	E	Lanes	B	C	D	E	
1	Undivided	*	670	740	**	2	2,010	2,770	3,270	3,650	
2	Divided	*	1,530	1,580	**	3	2,820	3,990	4,770	5,470	
3	Divided	*	2,360	2,400	**	4	3,630	5,220	6,260	7,300	
Non-State Signalized Roadway Adjustments						Freeway Adjustments					
(Alter corresponding state volumes by the indicated percent.)						Auxiliary Lane + 1,000					
Non-State Signalized Roadways - 10%											
Median & Turn Lane Adjustments						UNINTERRUPTED FLOW HIGHWAYS					
Lanes	Median	Exclusive Left Lanes	Exclusive Right Lanes	Adjustment Factors		Rural Undeveloped					
1	Divided	Yes	No	+5%		Lanes	Median	B	C	D	E
1	Undivided	No	No	-20%		1	Undivided	240	450	730	1,490
Multi	Undivided	Yes	No	-5%		2	Divided	1,630	2,350	2,910	3,280
Multi	Undivided	No	No	-25%		3	Divided	2,450	3,530	4,360	4,920
—	—	—	Yes	+ 5%		Developed Areas					
One-Way Facility Adjustment						Lanes	Median	B	C	D	E
Multiply the corresponding directional volumes in this table by 1.2						1	Undivided	540	820	1,110	1,490
						2	Divided	1,530	2,210	2,820	3,220
						3	Divided	2,300	3,320	4,240	4,830
BICYCLE MODE²						Passing Lane Adjustments					
(Multiply vehicle volumes shown below by number of directional roadway lanes to determine two-way maximum service volumes.)						Alter LOS B-D volumes in proportion to the passing lane length to the highway segment length					
Rural Undeveloped						Uninterrupted Flow Highway Adjustments					
Paved Shoulder/Bicycle Lane Coverage	B	C	D	E		Lanes	Median	Exclusive left lanes	Adjustment factors		
0-49%	*	70	110	170		1	Divided	Yes	+5%		
50-84%	60	120	180	580		Multi	Undivided	Yes	-5%		
85-100%	140	210	1,000	>1,000		Multi	Undivided	No	-25%		
Developed Areas						¹ Values shown are presented as peak hour directional volumes for levels of service and are for the automobile/truck modes unless specifically stated. This table does not constitute a standard and should be used only for general planning applications. The computer models from which this table is derived should be used for more specific planning applications. The table and deriving computer models should not be used for corridor or intersection design, where more refined techniques exist. Calculations are based on planning applications of the HCM and the Transit Capacity and Quality of Service Manual. ² Level of service for the bicycle and pedestrian modes in this table is based on number of vehicles, not number of bicyclists or pedestrians using the facility. * Cannot be achieved using table input value defaults. ** Not applicable for that level of service letter grade. For the automobile mode, volumes greater than level of service D become F because intersection capacities have been reached. For the bicycle mode, the level of service letter grade (including F) is not achievable because there is no maximum vehicle volume threshold using table input value defaults. Source: Florida Department of Transportation Systems Implementation Office https://www.fdot.gov/planning/systems/					
Paved Shoulder/Bicycle Lane Coverage	B	C	D	E							
0-49%	*	120	260	840							
50-84%	100	240	720	1,000							
85-100%	320	1,000	>1,000	**							
PEDESTRIAN MODE²											
(Multiply vehicle volumes shown below by number of directional roadway lanes to determine two-way maximum service volumes.)											
Sidewalk Coverage	B	C	D	E							
0-49%	*	*	120	460							
50-84%	*	80	430	770							
85-100%	180	520	860	>1,000							

TABLE 9
(continued)

Generalized Peak Hour Directional Volumes for Florida's
Rural Undeveloped Areas and
Developed Areas Less Than 5,000 Population

January 2020

INPUT VALUE ASSUMPTIONS	Uninterrupted Flow Facilities					Interrupted Flow Facilities				
	Freeways	Highways				Arterials	Bicycle	Pedestrian		
		Undeveloped	Developed							
ROADWAY CHARACTERISTICS										
Area type (urban, rural)	rural									
Number of through lanes (both dir.)	4-8	2	4-6	2	4-6	2	4-6	4	4	2
Posted speed (mph)	70	55	55	50	50	45	45	55	45	45
Free flow speed (mph)	75	60	60	55	55	50	50	60	50	50
Auxiliary lanes (n,y)	n									
Median (d, n, nr, r)			d		d	n	r	r	r	n
Terrain (l,r)	l	l	l	l	l	l	l	l	l	l
% no passing zone		20		60						
Exclusive left turn lanes (n, y)		[n]	y	[n]	y	y	y	y	y	y
Exclusive right turn lanes (n, y)						n	n	n	n	n
Facility length (mi)	18	10	10	5	5	1.9	2.2	4	2	2
TRAFFIC CHARACTERISTICS										
Planning analysis hour factor (K)	0.105	0.095	0.095	0.095	0.095	0.095	0.095	0.095	0.095	0.095
Directional distribution factor (D)	0.55	0.55	0.55	0.55	0.55	0.550	0.550	0.570	0.570	0.550
Peak hour factor (PHF)	0.88	0.88	0.88	0.88	0.88	1.000	1.000	1.000	1.000	1.000
Base saturation flow rate (pcphpl)	2,400	1,700	2,200	1,700	2,200	1,950	1,950	1,950	1,950	1,950
Heavy vehicle percent	12.0	5.0	12.0	5.0	8.0	3.0	3.0	6.0	3.5	3.0
Speed Adjustment Factor (SAF)	0.975		0.975		0.975					
Capacity Adjustment Factor (CAF)	0.968		0.968		0.968					
% left turns						12	12		12	12
% right turns						12	12		12	12
CONTROL CHARACTERISTICS										
Number of signals						5	6	2	4	4
Arrival type (1-6)						3	3	3	3	3
Signal type (a, c, p)						c	c	a	a	a
Cycle length (C)						90	90	60	90	90
Effective green ratio (g/C)						0.44	0.44	0.37	0.44	0.44
MULTIMODAL CHARACTERISTICS										
Paved shoulder/bicycle lane (n, y)								n,50%,y	n,50%,y	n
Outside lane width (n, t, w)								t	t	t
Pavement condition (d, t, u)								t	t	
Sidewalk (n, y)										n,50%,y
Sidewalk/roadway separation(a, t,w)										t
Sidewalk protective barrier (n, y)										n
LEVEL OF SERVICE THRESHOLDS										
Level of Service	Freeways	Highways					Arterials	Bicycle	Pedestrian	
		Two-Lane ru		Two-Lane rd		Multilane ru				Multilane rd
	Density	%tsf	ats	%ffs	Density	Density				
B	≤ 14	≤ 50	≤ 55	> 83.3	≤ 14	≤ 14				
C	≤ 22	≤ 65	≤ 50	> 75.0	≤ 22	≤ 22				
D	≤ 29	≤ 80	≤ 45	> 66.7	≤ 29	≤ 29				
E	≤ 36	> 80	≤ 40	> 58.3	≤ 34	≤ 34				
Level of Service	Arterials		Bicycle		Pedestrian					
	Major City/Co.(ats)		Score		Score					
B	> 31 mph		≤ 2.75		≤ 2.75					
C	> 23 mph		≤ 3.50		≤ 3.50					
D	> 18 mph		≤ 4.25		≤ 4.25					
E	> 15 mph		≤ 5.00		≤ 5.00					

%tsf = Percent time spent following %ffs = Percent of free flow speed ats = Average travel speed ru = Rural undeveloped rd = Rural developed

Lee County
Generalized Peak Hour Directional Service Volumes
Urbanized Areas

April 2016

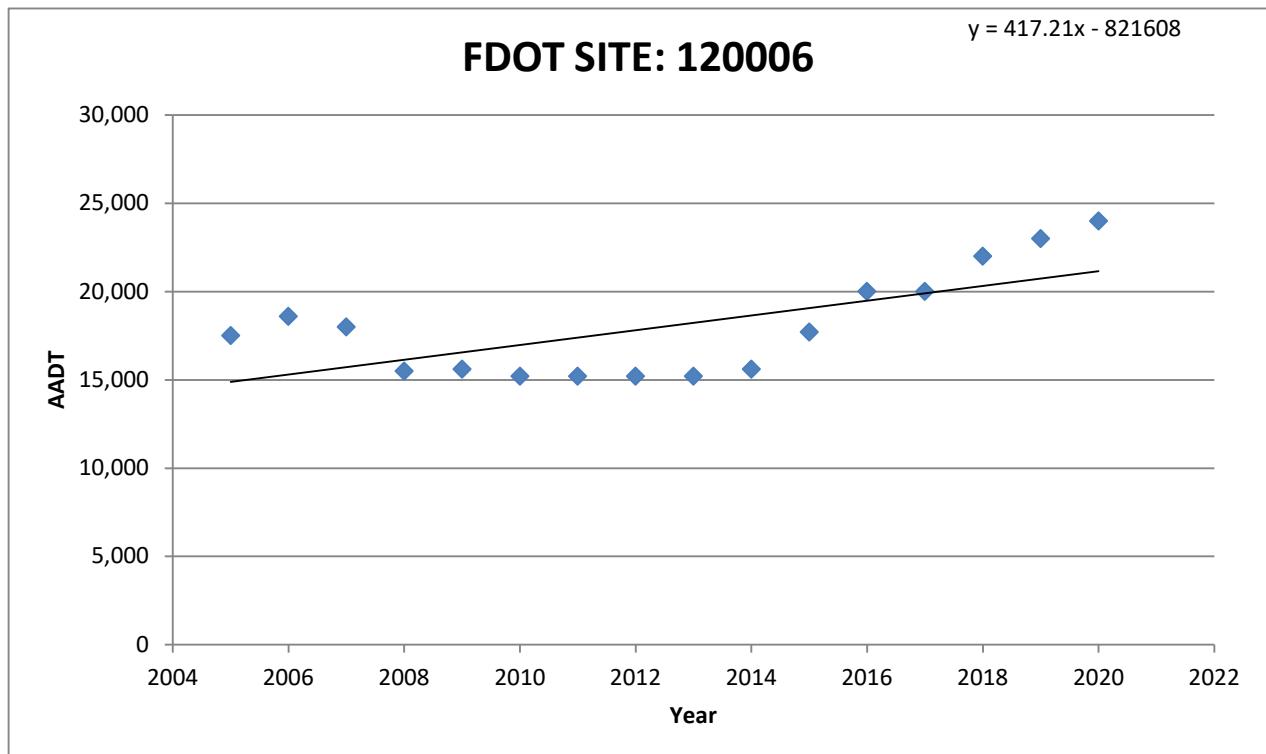
c:\input5

Uninterrupted Flow Highway						
Level of Service						
Lane	Divided	A	B	C	D	E
1	Undivided	130	420	850	1,210	1,640
2	Divided	1,060	1,810	2,560	3,240	3,590
3	Divided	1,600	2,720	3,840	4,860	5,380
Arterials						
Class I (40 mph or higher posted speed limit)						
Level of Service						
Lane	Divided	A	B	C	D	E
1	Undivided	*	140	800	860	860
2	Divided	*	250	1,840	1,960	1,960
3	Divided	*	400	2,840	2,940	2,940
4	Divided	*	540	3,830	3,940	3,940
Class II (35 mph or slower posted speed limit)						
Level of Service						
Lane	Divided	A	B	C	D	E
1	Undivided	*	*	330	710	780
2	Divided	*	*	710	1,590	1,660
3	Divided	*	*	1,150	2,450	2,500
4	Divided	*	*	1,580	3,310	3,340
Controlled Access Facilities						
Level of Service						
Lane	Divided	A	B	C	D	E
1	Undivided	*	160	880	940	940
2	Divided	*	270	1,970	2,100	2,100
3	Divided	*	430	3,050	3,180	3,180
Collectors						
Level of Service						
Lane	Divided	A	B	C	D	E
1	Undivided	*	*	310	660	740
1	Divided	*	*	330	700	780
2	Undivided	*	*	730	1,440	1,520
2	Divided	*	*	770	1,510	1,600
Note: the service volumes for I-75 (freeway), bicycle mode, pedestrian mode, and bus mode should be from FDOT's most current version of LOS Handbook.						

GROWTH TREND ANALYSIS

FDOT SITE: 120006
SR 80 W OF HERZOG ROAD

Year	AADT ⁽¹⁾	Equation	Growth
2020	24,000	y_1 x_1	2.0% per year
2019	23,000	21,148 2020	
2018	22,000		
2017	20,000	y_2 x_2	
2016	20,000	23,651 2026	
2015	17,700		
2014	15,600		
2013	15,200		
2012	15,200		
2011	15,200		
2010	15,200		
2009	15,600		
2008	15,500		
2007	18,000		
2006	18,600		
2005	17,500		

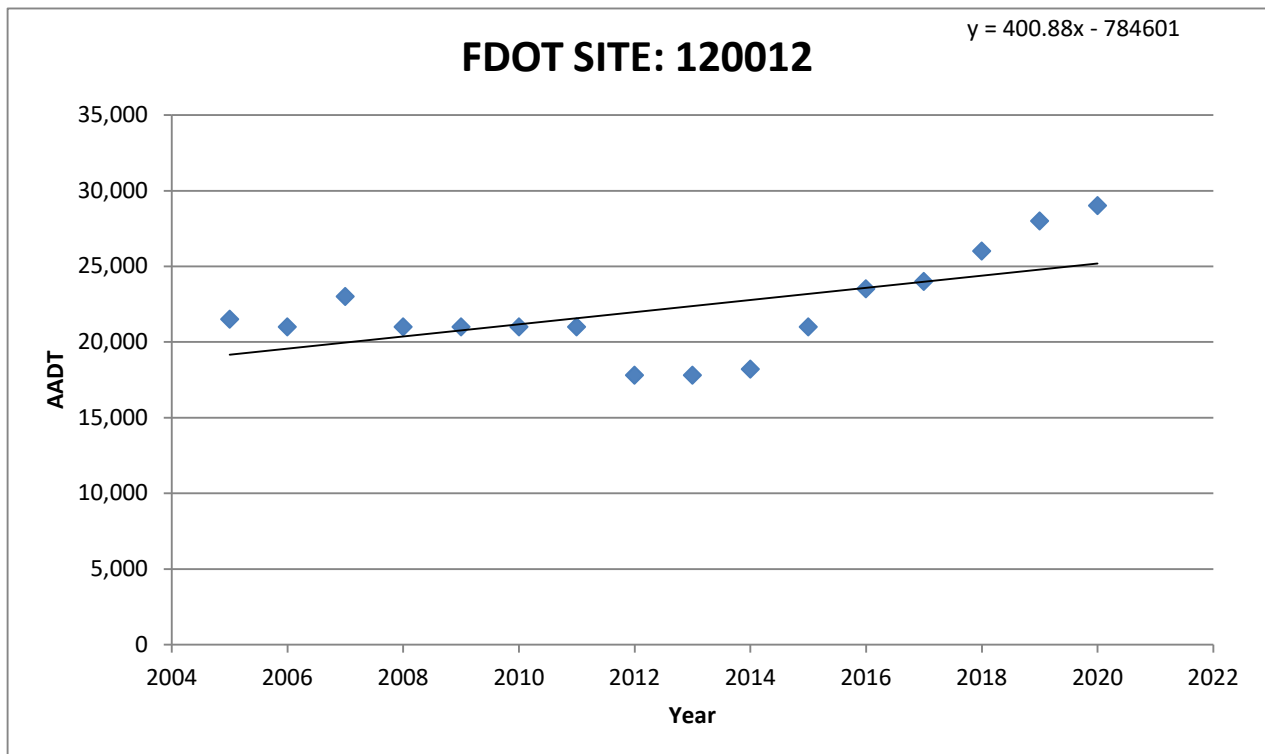


Footnotes:

(1) FDOT Traffic Online (2020 Data)

FDOT SITE: 120012
SR 80, EAST OF OLD OLGA ROAD/BUCKINGHAM ROAD LC362

Year	AADT ⁽¹⁾	Equation	Growth
2020	29,000	y_1 x_1	1.6% per year
2019	28,000	25,182 2020	
2018	26,000		
2017	24,000	y_2 x_2	
2016	23,500	27,587 2026	
2015	21,000		
2014	18,200		
2013	17,800		
2012	17,800		
2011	21,000		
2010	21,000		
2009	21,000		
2008	21,000		
2007	23,000		
2006	21,000		
2005	21,500		

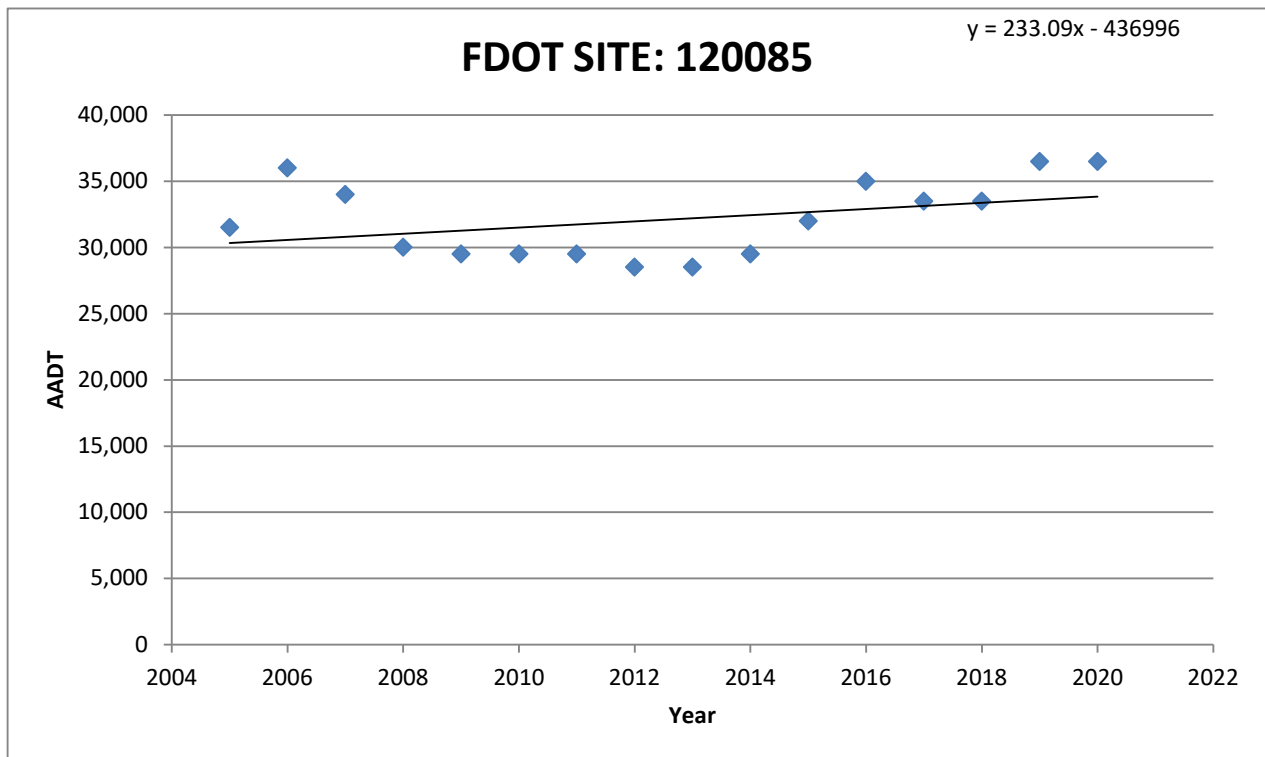


Footnotes:

(1) FDOT Traffic Online (2020 Data)

FDOT SITE: 120085
SR 80/PALM BEACH BLVD, EAST OF SR 31

Year	AADT ⁽¹⁾	Equation	Growth
2020	36,500	$y_1 \quad x_1$	0.7% per year
2019	36,500	33,842 2020	
2018	33,500		
2017	33,500	$y_2 \quad x_2$	
2016	35,000	35,240 2026	
2015	32,000		
2014	29,500		
2013	28,500		
2012	28,500		
2011	29,500		
2010	29,500		
2009	29,500		
2008	30,000		
2007	34,000		
2006	36,000		
2005	31,500		

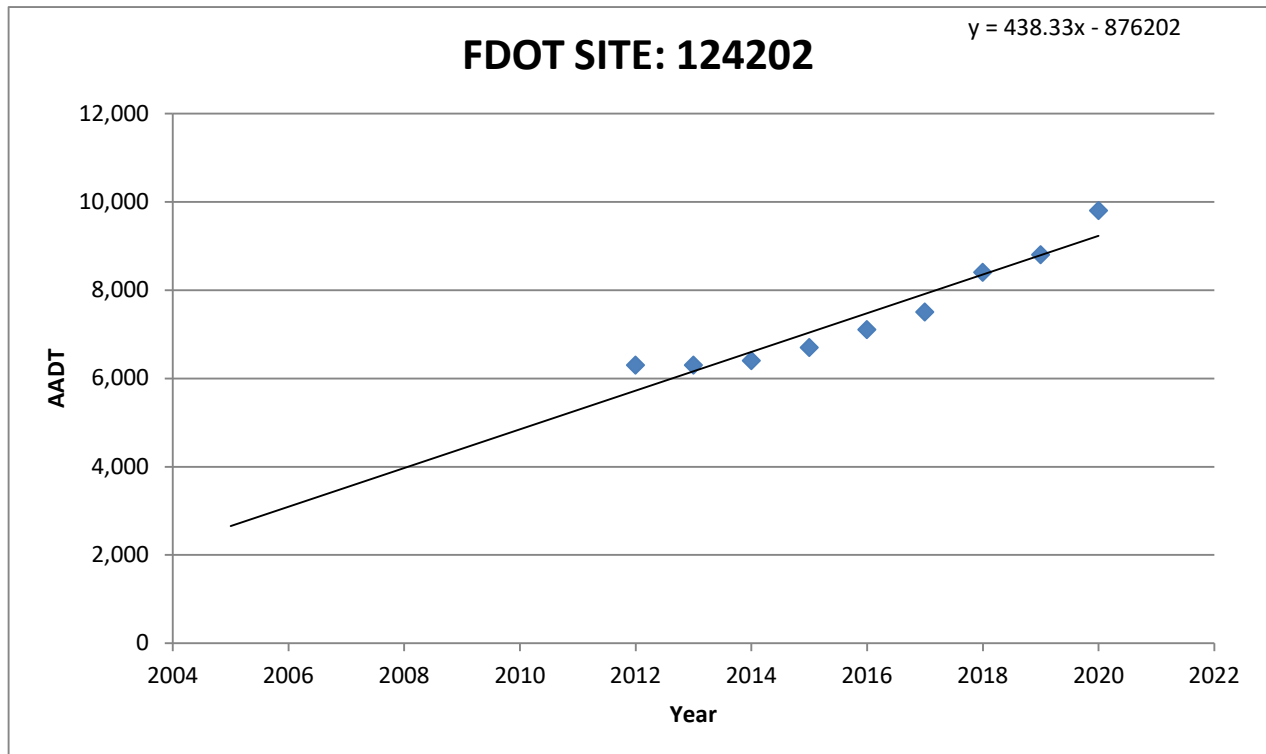


Footnotes:

(1) FDOT Traffic Online (2020 Data)

FDOT SITE: 124202
ORANGE RIVER BLVD, W OF BUCKINGHAM RD

Year		Equation	Growth
2020	9,800	$y_1 \quad x_1$	5.0% per year
2019	8,800	8,793	2019
2018	8,400		
2017	7,500	$y_2 \quad x_2$	
2016	7,100	11,861	2026
2015	6,700		
2014	6,400		
2013	6,300		
2012	6,300		
2011			
2010			
2009			
2008			
2007			
2006			
2005			

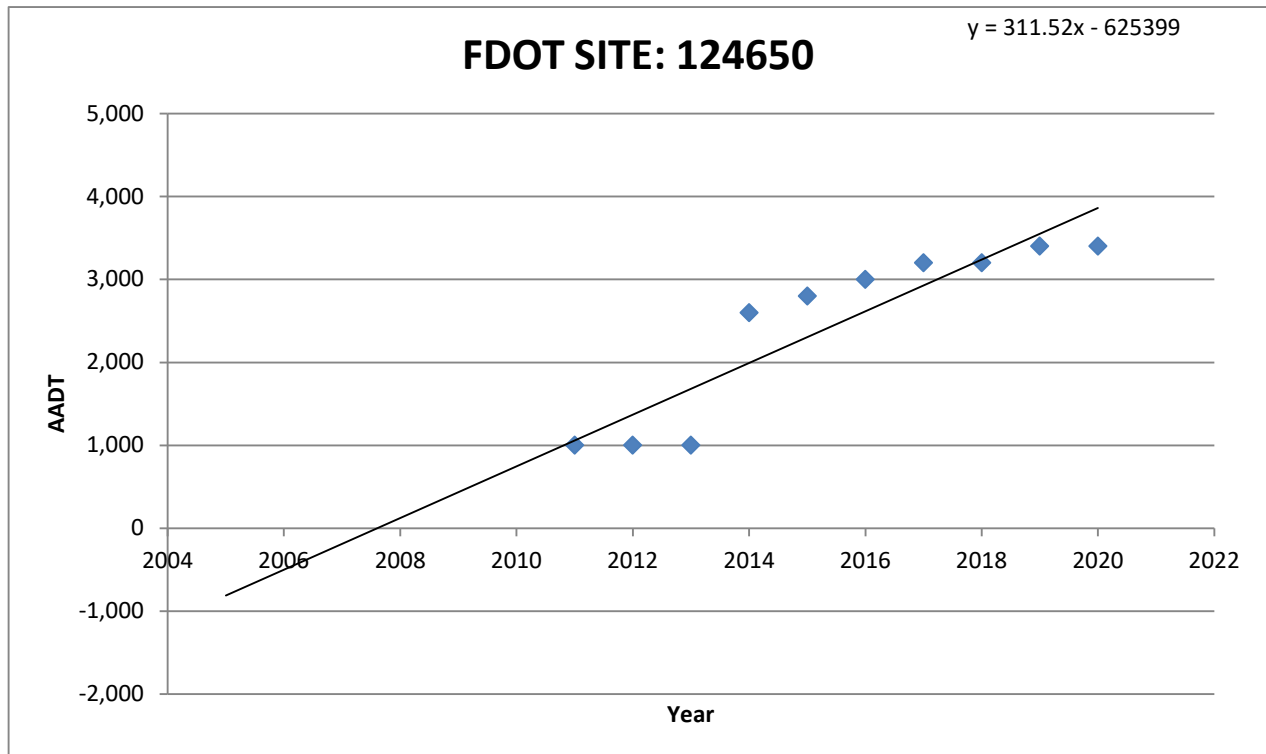


Footnotes:

(1) FDOT Traffic Online (2020 Data)

FDOT SITE: 124650
NORTH RIVER ROAD, EAST OF S.R. 31

Year		Equation	Growth
2020	3,400	y_1	8.8% per year
2019	3,400	x_1	
2018	3,200	3,550 2019	
2017	3,200	y_2	
2016	3,000	x_2	
2015	2,800	5,731 2026	
2014	2,600		
2013	1,000		
2012	1,000		
2011	1,000		
2010			
2009			
2008			
2007			
2006			
2005			

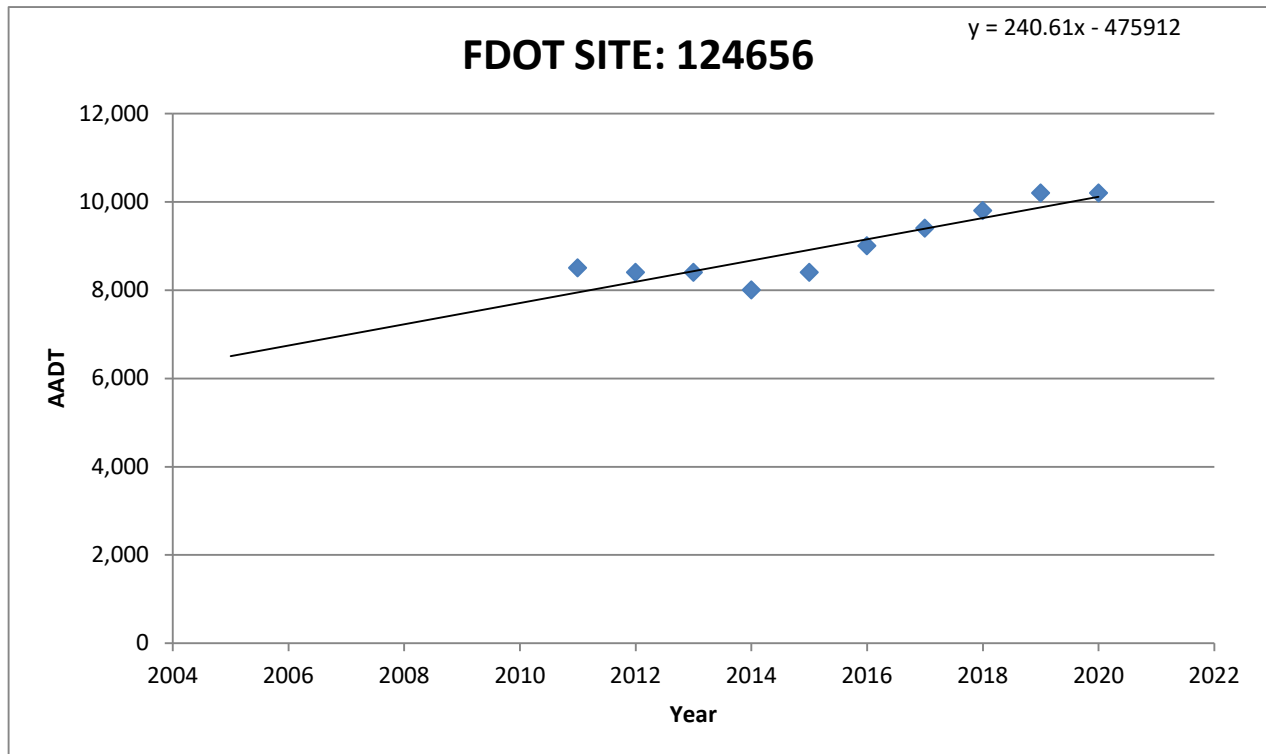


Footnotes:

- (1) FDOT Traffic Online (2020 Data)

FDOT SITE: 124656
BUCKINGHAM/ORANGE RIVER ROAD, NORTH OF ASTORIA AVENUE

Year		Equation	Growth
2020	10,200	y_1	2.4% per year
2019	10,200	x_1	
2018	9,800	9,872	2019
2017	9,400	y_2	
2016	9,000	x_2	
2015	8,400	11,556	2026
2014	8,000		
2013	8,400		
2012	8,400		
2011	8,500		
2010			
2009			
2008			
2007			
2006			
2005			

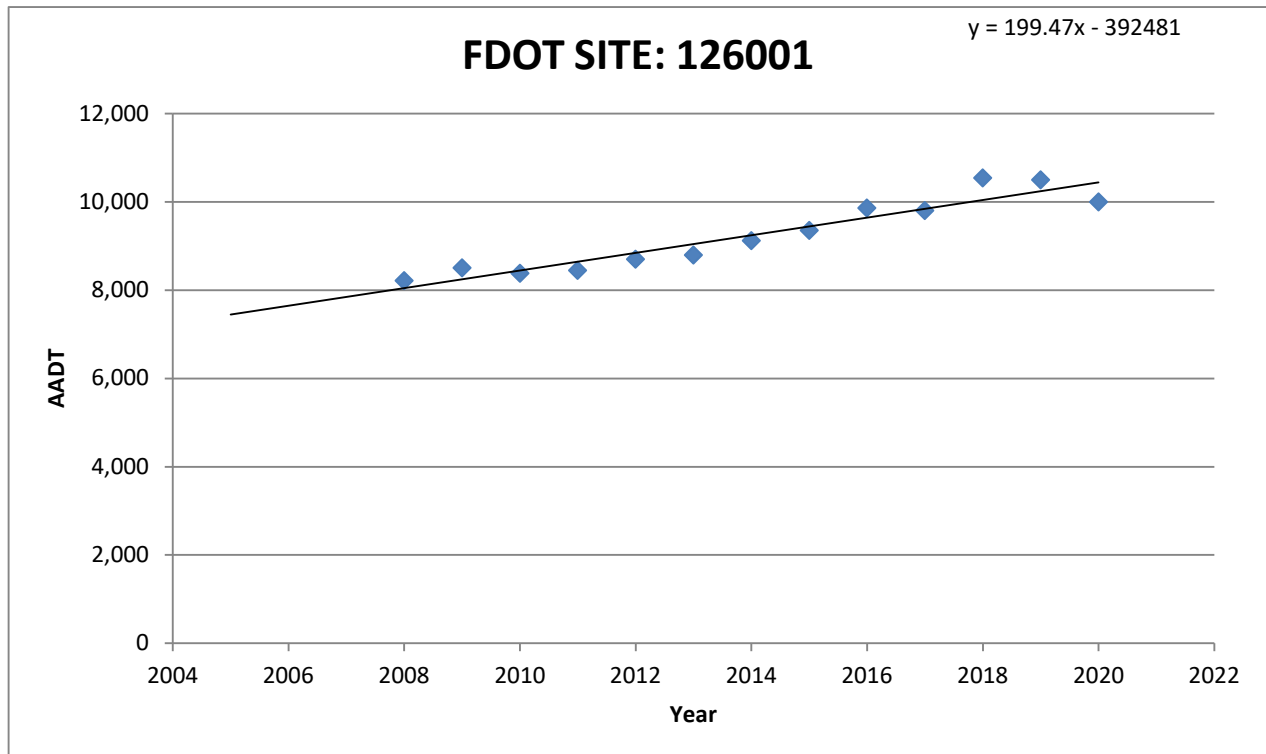


Footnotes:

(1) FDOT Traffic Online (2020 Data)

FDOT SITE: 126001
BUCKINGHAM RD, 0.5 MI S OF SR 80/PALM BEACH BLVD, PTMS 2011, LCPR 11

Year		Equation	Growth
2020	10,000	y_1	1.9% per year
2019	10,500	x_1	
2018	10,538	10,243	2019
2017	9,800	y_2	
2016	9,856	x_2	
2015	9,348	11,639	2026
2014	9,120		
2013	8,793		
2012	8,700		
2011	8,444		
2010	8,378		
2009	8,500		
2008	8,212		
2007			
2006			
2005			



Footnotes:

(1) FDOT Traffic Online (2020 Data)

APPENDIX E
ITE TRIP GENERATION DATA

RIVER HALL
COMPREHENSIVE PLAN AMENDMENT

TRIP GENERATION WITHOUT CPA - APPROVED DEVELOPMENT PROGRAM (MINUS 950 OCCUPIED RESIDENTIAL D.U.)⁽¹⁾

LAND USE	LUC	SIZE	UNITS	AM PEAK HOUR				PM PEAK HOUR				DAILY									
				Rate/Equation	In	Out	Total	Rate/Equation	In	Out	Total	Rate/Equation	In	Out	Total						
Single-Family Detached Housing (General Urban/Suburban)	210	1,745	Dwelling Units	Fitted Curve	25%	311	75%	933	1,244	Fitted Curve	63%	996	37%	585	1,581	Fitted Curve	50%	7,217	50%	7,217	14,434
General Office Buidling (General Urban/Suburban)	710	15,000	1000 Sq. Ft. GFA	Fitted Curve	86%	35	14%	6	41	Fitted Curve	16%	3	84%	16	19	Fitted Curve	50%	84	50%	84	168
Shopping Center (General Urban/Suburban)	820	30,000	1000 Sq. Ft. GLA	Fitted Curve	62%	104	38%	63	167	Fitted Curve	48%	107	52%	116	223	Fitted Curve	50%	1,326	50%	1,325	2,651
TOTAL						In	Out	Total			In	Out	Total			In	Out	Total			
						450	1,002	1,452			1,106	717	1,823			8,627	8,626	17,253			

Footnote:

(1) Trip generation estimate based on ITE Trip Generation (10th Edition). A fitted curve equation used if available and applicable per ITE guidelines.

RIVER HALL
COMPREHENSIVE PLAN AMENDMENT

TRIP GENERATION WITH CPA - PROPOSED DEVELOPMENT PROGRAM (MINUS 950 OCCUPIED RESIDENTIAL D.U.)⁽¹⁾

<u>LAND USE</u>	<u>LUC</u>	<u>SIZE</u>	<u>UNITS</u>	<u>AM PEAK HOUR</u>					<u>PM PEAK HOUR</u>					<u>DAILY</u>				
				<u>Rate/Equation</u>	<u>In</u>	<u>Out</u>	<u>Total</u>		<u>Rate/Equation</u>	<u>In</u>	<u>Out</u>	<u>Total</u>		<u>Rate/Equation</u>	<u>In</u>	<u>Out</u>	<u>Total</u>	
Single-Family Detached Housing (General Urban/Suburban)	210	2,234	Dwelling Units	Fitted Curve 25%	398	75%	1,193	1,591	Fitted Curve 63%	1,263	37%	741	2,004	Fitted Curve 50%	9,059	50%	9,058	18,117
General Office Buiding (General Urban/Suburban)	710	15,000	1000 Sq. Ft. GFA	Fitted Curve 86%	35	14%	6	41	Fitted Curve 16%	3	84%	16	19	Fitted Curve 50%	84	50%	84	168
Shopping Center (General Urban/Suburban)	820	30,000	1000 Sq. Ft. GLA	Fitted Curve 62%	104	38%	63	167	Fitted Curve 48%	107	52%	116	223	Fitted Curve 50%	1,326	50%	1,325	2,651
TOTAL					<u>In</u>		<u>Out</u>	<u>Total</u>		<u>In</u>		<u>Out</u>	<u>Total</u>		<u>In</u>		<u>Out</u>	<u>Total</u>
					537		1,262	1,799		1,373		873	2,246		10,469		10,467	20,936

Footnote:

(1) Trip generation estimate based on ITE Trip Generation (10th Edition). A fitted curve equation used if available and applicable per ITE guidelines.

Land Use: 210

Single-Family Detached Housing

Description

Single-family detached housing includes all single-family detached homes on individual lots. A typical site surveyed is a suburban subdivision.

Additional Data

The number of vehicles and residents had a high correlation with average weekday vehicle trip ends. The use of these variables was limited, however, because the number of vehicles and residents was often difficult to obtain or predict. The number of dwelling units was generally used as the independent variable of choice because it was usually readily available, easy to project, and had a high correlation with average weekday vehicle trip ends.

This land use included data from a wide variety of units with different sizes, price ranges, locations, and ages. Consequently, there was a wide variation in trips generated within this category. Other factors, such as geographic location and type of adjacent and nearby development, may also have had an effect on the site trip generation.

Single-family detached units had the highest trip generation rate per dwelling unit of all residential uses because they were the largest units in size and had more residents and more vehicles per unit than other residential land uses; they were generally located farther away from shopping centers, employment areas, and other trip attractors than other residential land uses; and they generally had fewer alternative modes of transportation available because they were typically not as concentrated as other residential land uses.

Time-of-day distribution data for this land use are presented in Appendix A. For the six general urban/suburban sites with data, the overall highest vehicle volumes during the AM and PM on a weekday were counted between 7:15 and 8:15 a.m. and 4:00 and 5:00 p.m., respectively. For the two sites with Saturday data, the overall highest vehicle volume was counted between 3:00 and 4:00 p.m. For the one site with Sunday data, the overall highest vehicle volume was counted between 10:15 and 11:15 a.m.

The sites were surveyed in the 1980s, the 1990s, the 2000s, and the 2010s in California, Connecticut, Delaware, Illinois, Indiana, Maryland, Minnesota, Montana, New Jersey, North Carolina, Ohio, Oregon, Pennsylvania, South Carolina, South Dakota, Tennessee, Vermont, and Virginia.

Source Numbers

100, 105, 114, 126, 157, 167, 177, 197, 207, 211, 217, 267, 275, 293, 300, 319, 320, 356, 357, 367, 384, 387, 407, 435, 522, 550, 552, 579, 598, 601, 603, 614, 637, 711, 716, 720, 728, 735, 868, 903, 925, 936

Single-Family Detached Housing (210)

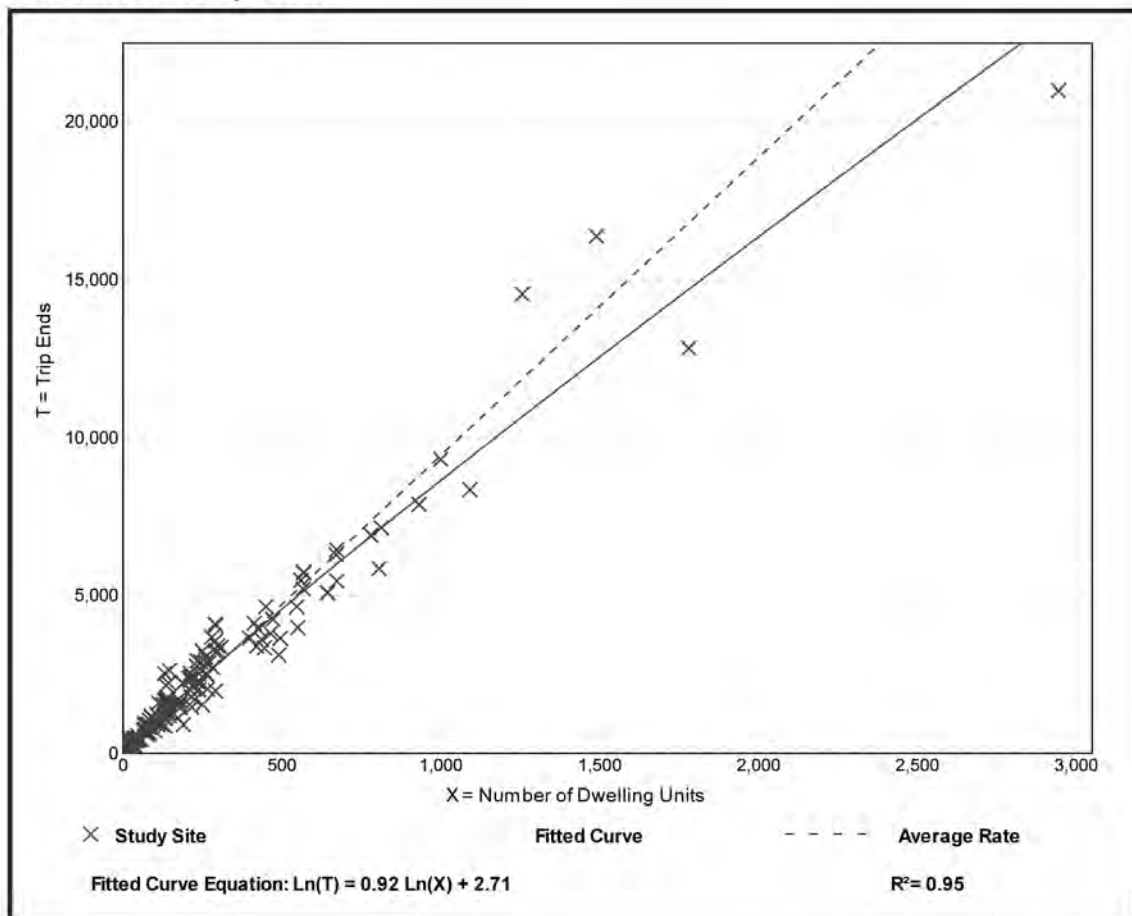
Vehicle Trip Ends vs: Dwelling Units
On a: Weekday

Setting/Location: General Urban/Suburban
Number of Studies: 159
Avg. Num. of Dwelling Units: 264
Directional Distribution: 50% entering, 50% exiting

Vehicle Trip Generation per Dwelling Unit

Average Rate	Range of Rates	Standard Deviation
9.44	4.81 - 19.39	2.10

Data Plot and Equation



Single-Family Detached Housing (210)

Vehicle Trip Ends vs: Dwelling Units

On a: Weekday,

Peak Hour of Adjacent Street Traffic,

One Hour Between 7 and 9 a.m.

Setting/Location: General Urban/Suburban

Number of Studies: 173

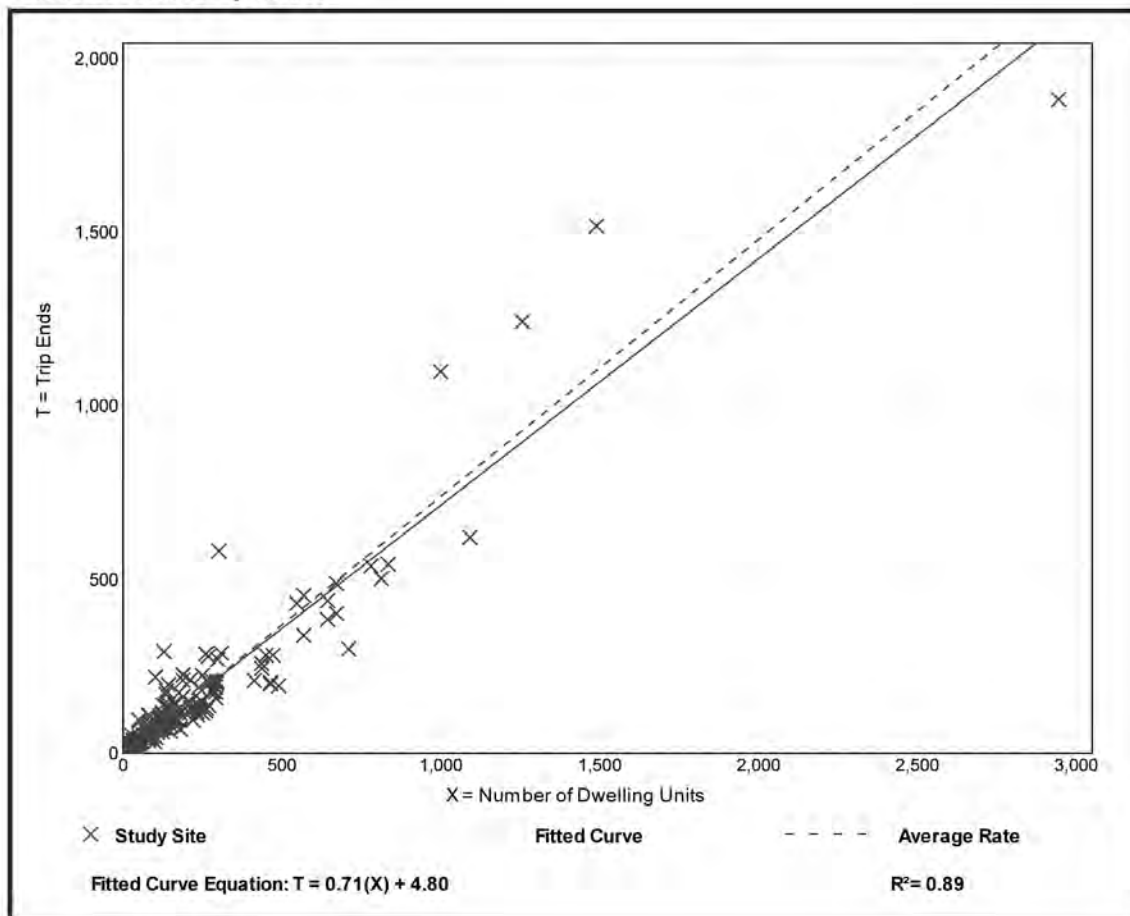
Avg. Num. of Dwelling Units: 219

Directional Distribution: 25% entering, 75% exiting

Vehicle Trip Generation per Dwelling Unit

Average Rate	Range of Rates	Standard Deviation
0.74	0.33 - 2.27	0.27

Data Plot and Equation



Single-Family Detached Housing (210)

Vehicle Trip Ends vs: Dwelling Units

On a: Weekday,

Peak Hour of Adjacent Street Traffic,

One Hour Between 4 and 6 p.m.

Setting/Location: General Urban/Suburban

Number of Studies: 190

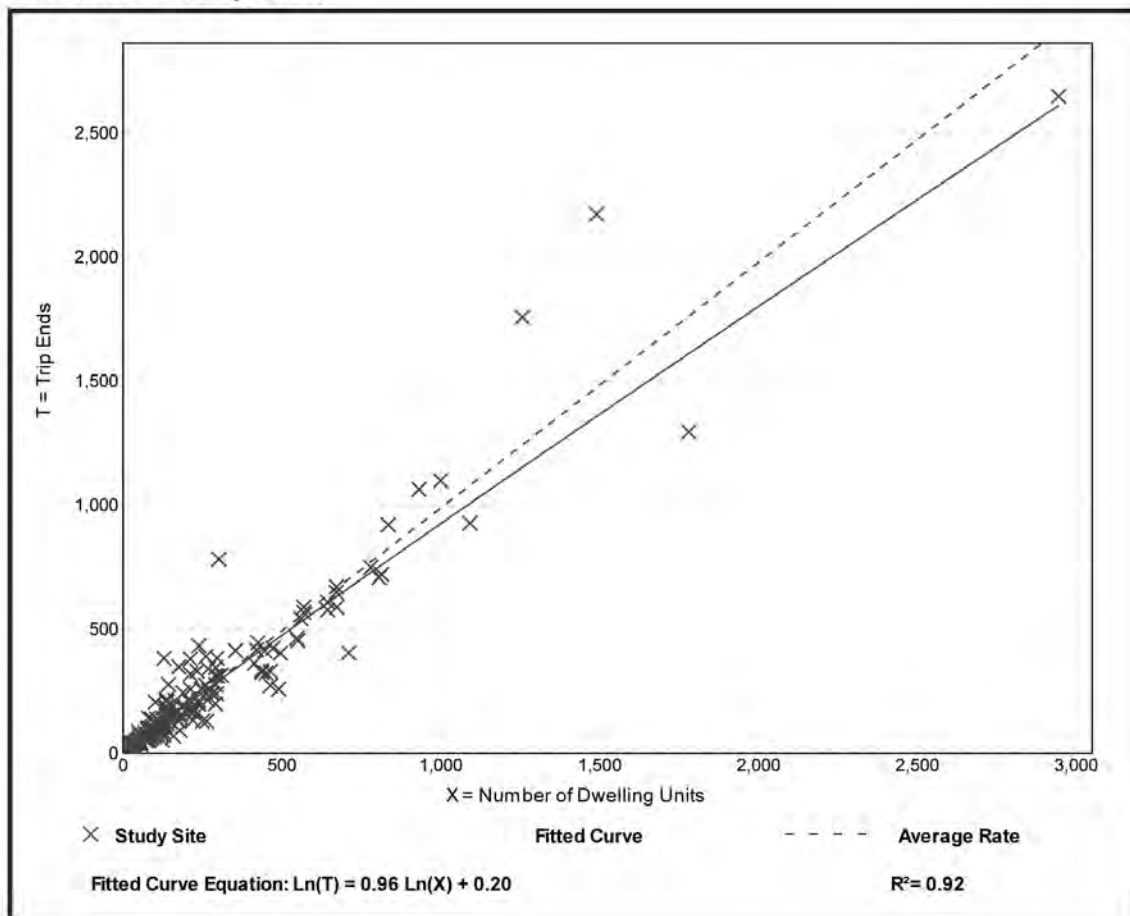
Avg. Num. of Dwelling Units: 242

Directional Distribution: 63% entering, 37% exiting

Vehicle Trip Generation per Dwelling Unit

Average Rate	Range of Rates	Standard Deviation
0.99	0.44 - 2.98	0.31

Data Plot and Equation



Land Use: 710

General Office Building

Description

A general office building houses multiple tenants; it is a location where affairs of businesses, commercial or industrial organizations, or professional persons or firms are conducted. An office building or buildings may contain a mixture of tenants including professional services, insurance companies, investment brokers, and tenant services, such as a bank or savings and loan institution, a restaurant, or cafeteria and service retail facilities. A general office building with a gross floor area of 5,000 square feet or less is classified as a small office building (Land Use 712). Corporate headquarters building (Land Use 714), single tenant office building (Land Use 715), office park (Land Use 750), research and development center (Land Use 760), and business park (Land Use 770) are additional related uses.

If information is known about individual buildings, it is suggested that the general office building category be used rather than office parks when estimating trip generation for one or more office buildings in a single development. The office park category is more general and should be used when a breakdown of individual or different uses is not known. If the general office building category is used and if additional buildings, such as banks, restaurants, or retail stores are included in the development, the development should be treated as a multiuse project. On the other hand, if the office park category is used, internal trips are already reflected in the data and do not need to be considered.

When the buildings are interrelated (defined by shared parking facilities or the ability to easily walk between buildings) or house one tenant, it is suggested that the total area or employment of all the buildings be used for calculating the trip generation. When the individual buildings are isolated and not related to one another, it is suggested that trip generation be calculated for each building separately and then summed.

Additional Data

The average building occupancy varied considerably within the studies for which occupancy data were provided. The reported occupied gross floor area was 88 for general urban/suburban sites and 96 percent for the center city core and dense multi-use urban sites.

Time-of-day distribution data for this land use for a weekday, Saturday, and Sunday are presented in Appendix A. For the 16 general urban/suburban sites with data, the overall highest vehicle volumes during the AM and PM on a weekday were counted between 7:30 and 8:30 a.m. and 4:30 and 5:30 p.m., respectively.

For the three general urban/suburban sites with person trip data, the overall highest volumes during the AM and PM on a weekday were counted between 8:45 and 9:45 a.m. and 12:45 and 1:45 p.m., respectively. For the three dense multi-use urban sites with person trip data, the overall highest volumes during the AM and PM on a weekday were counted between 8:30 and 9:30 a.m. and 4:45 and 5:45 p.m., respectively. For the four center city core sites with person trip data, the overall highest volumes during the AM and PM on a weekday were counted between 9:00 and 10:00 a.m. and 12:45 and 1:45 p.m., respectively.

The average numbers of person trips per vehicle trip at the eight center city core sites at which both person trip and vehicle trip data were collected were as follows:

- 2.76 during Weekday, Peak Hour of Adjacent Street Traffic, one hour between 7 and 9 a.m.
- 2.90 during Weekday, AM Peak Hour of Generator
- 2.91 during Weekday, Peak Hour of Adjacent Street Traffic, one hour between 4 and 6 p.m.
- 3.02 during Weekday, PM Peak Hour of Generator

The average numbers of person trips per vehicle trip at the 18 dense multi-use urban sites at which both person trip and vehicle trip data were collected were as follows:

- 1.47 during Weekday, Peak Hour of Adjacent Street Traffic, one hour between 7 and 9 a.m.
- 1.47 during Weekday, AM Peak Hour of Generator
- 1.46 during Weekday, Peak Hour of Adjacent Street Traffic, one hour between 4 and 6 p.m.
- 1.53 during Weekday, PM Peak Hour of Generator

The average numbers of person trips per vehicle trip at the 23 general urban/suburban sites at which both person trip and vehicle trip data were collected were as follows:

- 1.30 during Weekday, Peak Hour of Adjacent Street Traffic, one hour between 7 and 9 a.m.
- 1.34 during Weekday, AM Peak Hour of Generator
- 1.32 during Weekday, Peak Hour of Adjacent Street Traffic, one hour between 4 and 6 p.m.
- 1.41 during Weekday, PM Peak Hour of Generator

The sites were surveyed in the 1980s, the 1990s, the 2000s, and the 2010s in Alberta (CAN), California, Colorado, Connecticut, Georgia, Illinois, Indiana, Kansas, Kentucky, Maine, Maryland, Michigan, Minnesota, Missouri, Montana, New Hampshire, New Jersey, New York, Pennsylvania, Texas, Utah, Virginia, and Washington.

Source Numbers

161, 175, 183, 184, 185, 207, 212, 217, 247, 253, 257, 260, 262, 273, 279, 297, 298, 300, 301, 302, 303, 304, 321, 322, 323, 324, 327, 404, 407, 408, 418, 419, 423, 562, 734, 850, 859, 862, 867, 869, 883, 884, 890, 891, 904, 940, 944, 946, 964, 965, 972

General Office Building (710)

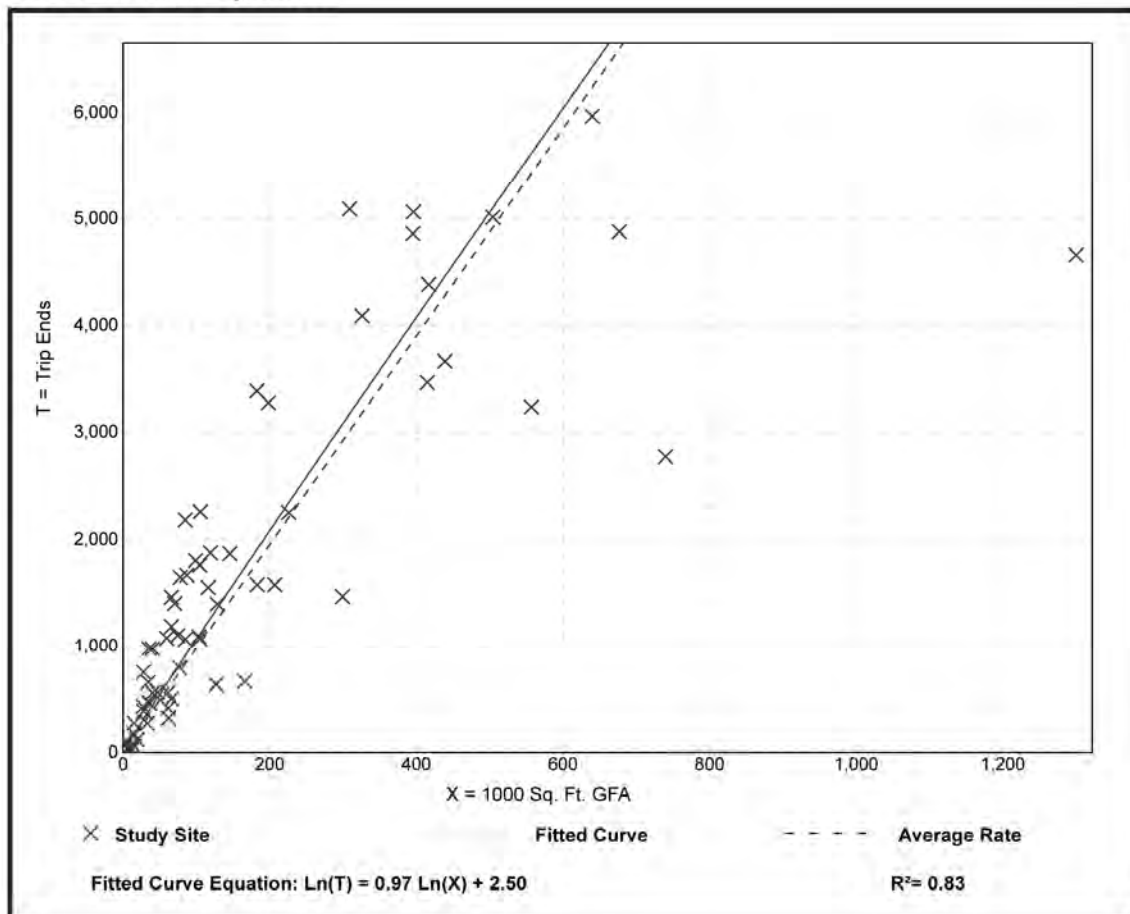
Vehicle Trip Ends vs: 1000 Sq. Ft. GFA
On a: Weekday

Setting/Location: General Urban/Suburban
Number of Studies: 66
1000 Sq. Ft. GFA: 171
Directional Distribution: 50% entering, 50% exiting

Vehicle Trip Generation per 1000 Sq. Ft. GFA

Average Rate	Range of Rates	Standard Deviation
9.74	2.71 - 27.56	5.15

Data Plot and Equation



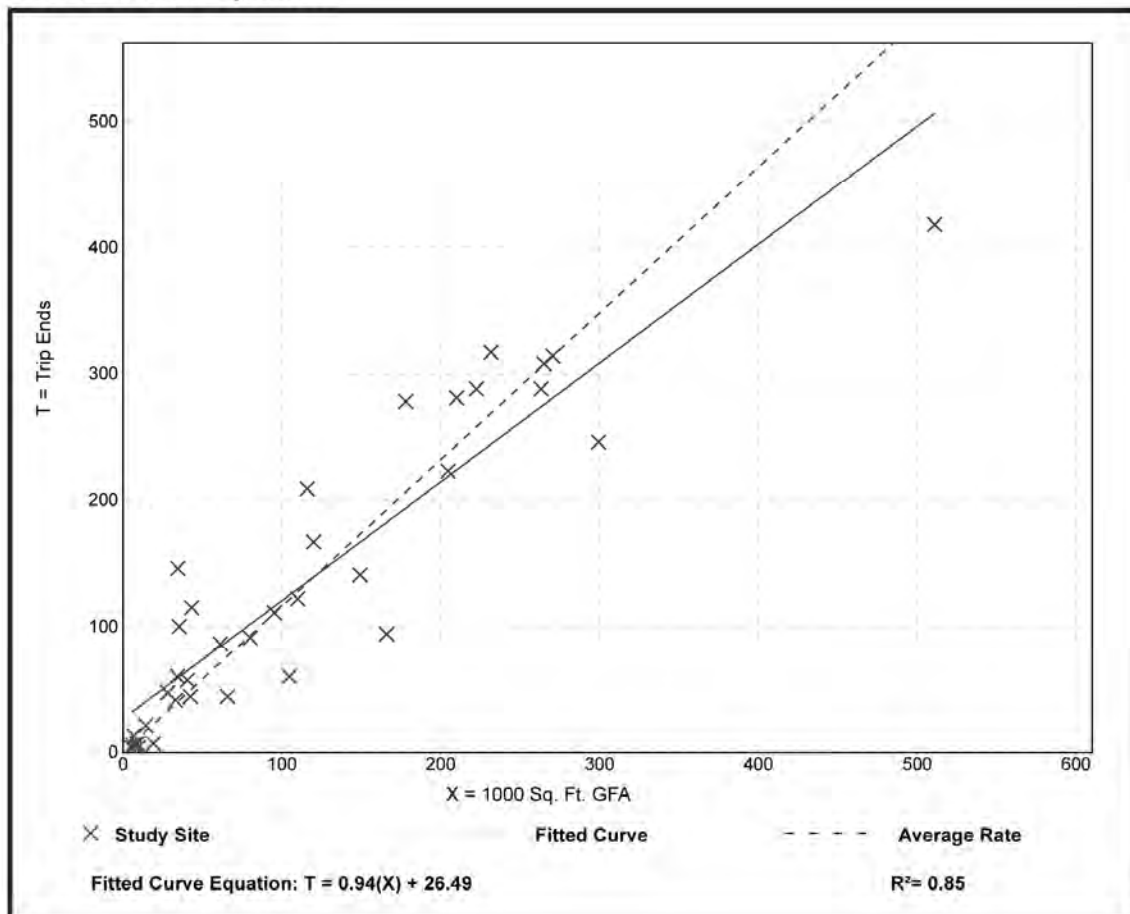
General Office Building (710)

Vehicle Trip Ends vs: 1000 Sq. Ft. GFA
 On a: Weekday,
 Peak Hour of Adjacent Street Traffic,
 One Hour Between 7 and 9 a.m.
 Setting/Location: General Urban/Suburban
 Number of Studies: 35
 1000 Sq. Ft. GFA: 117
 Directional Distribution: 86% entering, 14% exiting

Vehicle Trip Generation per 1000 Sq. Ft. GFA

Average Rate	Range of Rates	Standard Deviation
1.16	0.37 - 4.23	0.47

Data Plot and Equation



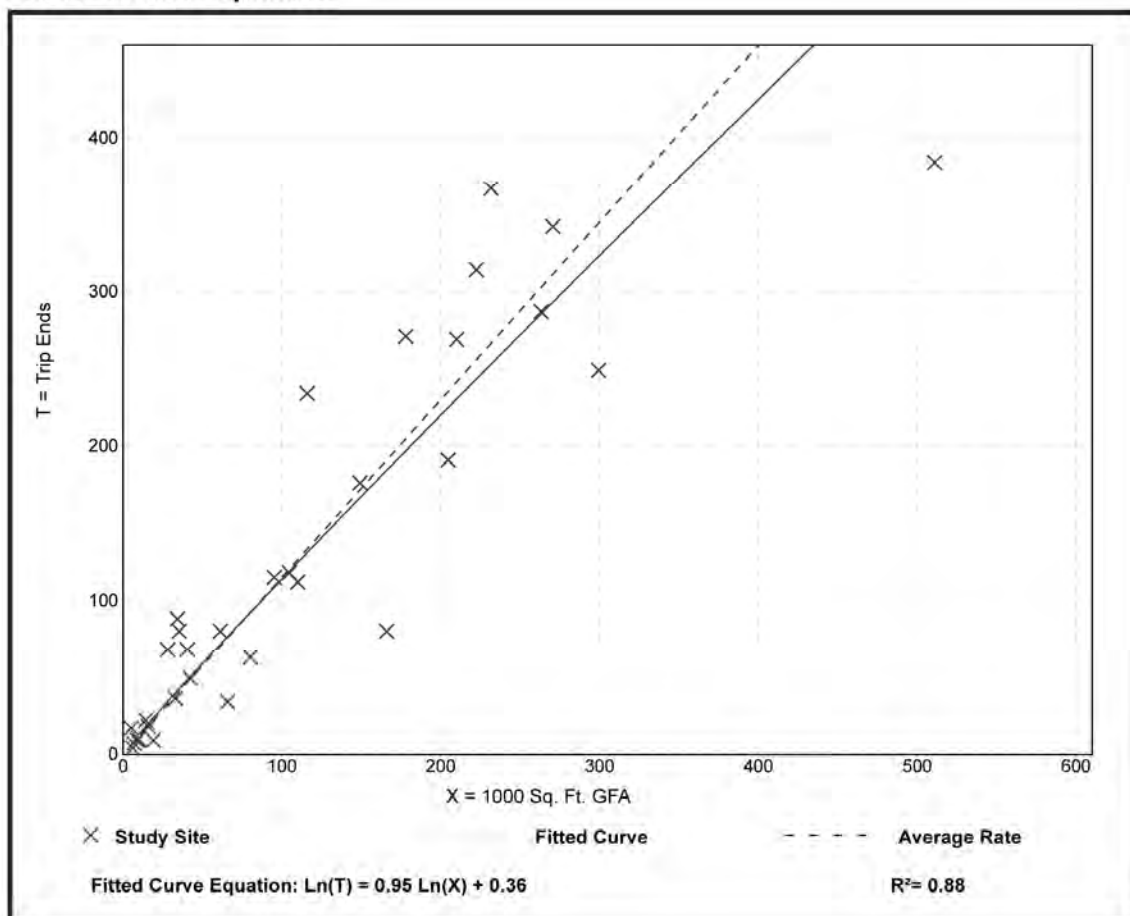
General Office Building (710)

Vehicle Trip Ends vs: 1000 Sq. Ft. GFA
 On a: Weekday,
 Peak Hour of Adjacent Street Traffic,
 One Hour Between 4 and 6 p.m.
 Setting/Location: General Urban/Suburban
 Number of Studies: 32
 1000 Sq. Ft. GFA: 114
 Directional Distribution: 16% entering, 84% exiting

Vehicle Trip Generation per 1000 Sq. Ft. GFA

Average Rate	Range of Rates	Standard Deviation
1.15	0.47 - 3.23	0.42

Data Plot and Equation



Land Use: 820

Shopping Center

Description

A shopping center is an integrated group of commercial establishments that is planned, developed, owned, and managed as a unit. A shopping center's composition is related to its market area in terms of size, location, and type of store. A shopping center also provides on-site parking facilities sufficient to serve its own parking demands. Factory outlet center (Land Use 823) is a related use.

Additional Data

Shopping centers, including neighborhood centers, community centers, regional centers, and super regional centers, were surveyed for this land use. Some of these centers contained non-merchandising facilities, such as office buildings, movie theaters, restaurants, post offices, banks, health clubs, and recreational facilities (for example, ice skating rinks or indoor miniature golf courses).

Many shopping centers, in addition to the integrated unit of shops in one building or enclosed around a mall, include outparcels (peripheral buildings or pads located on the perimeter of the center adjacent to the streets and major access points). These buildings are typically drive-in banks, retail stores, restaurants, or small offices. Although the data herein do not indicate which of the centers studied included peripheral buildings, it can be assumed that some of the data show their effect.

The vehicle trips generated at a shopping center are based upon the total GLA of the center. In cases of smaller centers without an enclosed mall or peripheral buildings, the GLA could be the same as the gross floor area of the building.

Time-of-day distribution data for this land use are presented in Appendix A. For the 10 general urban/suburban sites with data, the overall highest vehicle volumes during the AM and PM on a weekday were counted between 11:45 a.m. and 12:45 p.m. and 12:15 and 1:15 p.m., respectively.

The average numbers of person trips per vehicle trip at the 27 general urban/suburban sites at which both person trip and vehicle trip data were collected were as follows:

- 1.31 during Weekday, AM Peak Hour of Generator
- 1.43 during Weekday, Peak Hour of Adjacent Street Traffic, one hour between 4 and 6 p.m.
- 1.46 during Weekday, PM Peak Hour of Generator

The sites were surveyed in the 1980s, the 1990s, the 2000s, and the 2010s in Alberta (CAN), British Columbia (CAN), California, Colorado, Connecticut, Delaware, District of Columbia, Florida, Georgia, Illinois, Indiana, Iowa, Kansas, Kentucky, Maine, Maryland, Massachusetts, Michigan, Minnesota, Nevada, New Jersey, New York, North Carolina, Ohio, Oklahoma, Oregon, Pennsylvania, South Dakota, Tennessee, Texas, Vermont, Virginia, Washington, West Virginia, and Wisconsin.

Source Numbers

105, 110, 154, 156, 159, 186, 190, 198, 199, 202, 204, 211, 213, 239, 251, 259, 260, 269, 294, 295, 299, 300, 301, 304, 305, 307, 308, 309, 310, 311, 314, 315, 316, 317, 319, 358, 365, 376, 385, 390, 400, 404, 414, 420, 423, 428, 437, 440, 442, 444, 446, 507, 562, 580, 598, 629, 658, 702, 715, 728, 868, 870, 871, 880, 899, 908, 912, 915, 926, 936, 944, 946, 960, 961, 962, 973, 974, 978

Shopping Center (820)

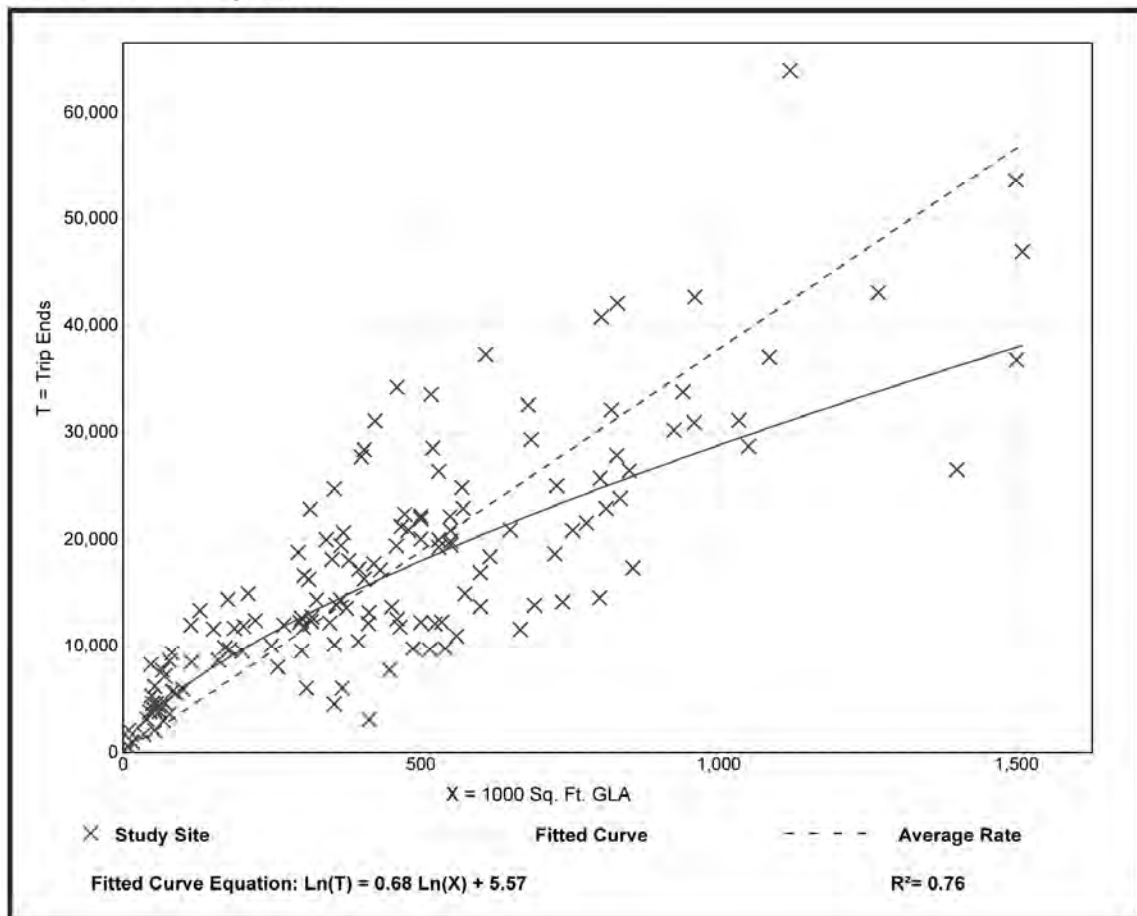
Vehicle Trip Ends vs: 1000 Sq. Ft. GLA
On a: Weekday

Setting/Location: General Urban/Suburban
Number of Studies: 147
1000 Sq. Ft. GLA: 453
Directional Distribution: 50% entering, 50% exiting

Vehicle Trip Generation per 1000 Sq. Ft. GLA

Average Rate	Range of Rates	Standard Deviation
37.75	7.42 - 207.98	16.41

Data Plot and Equation



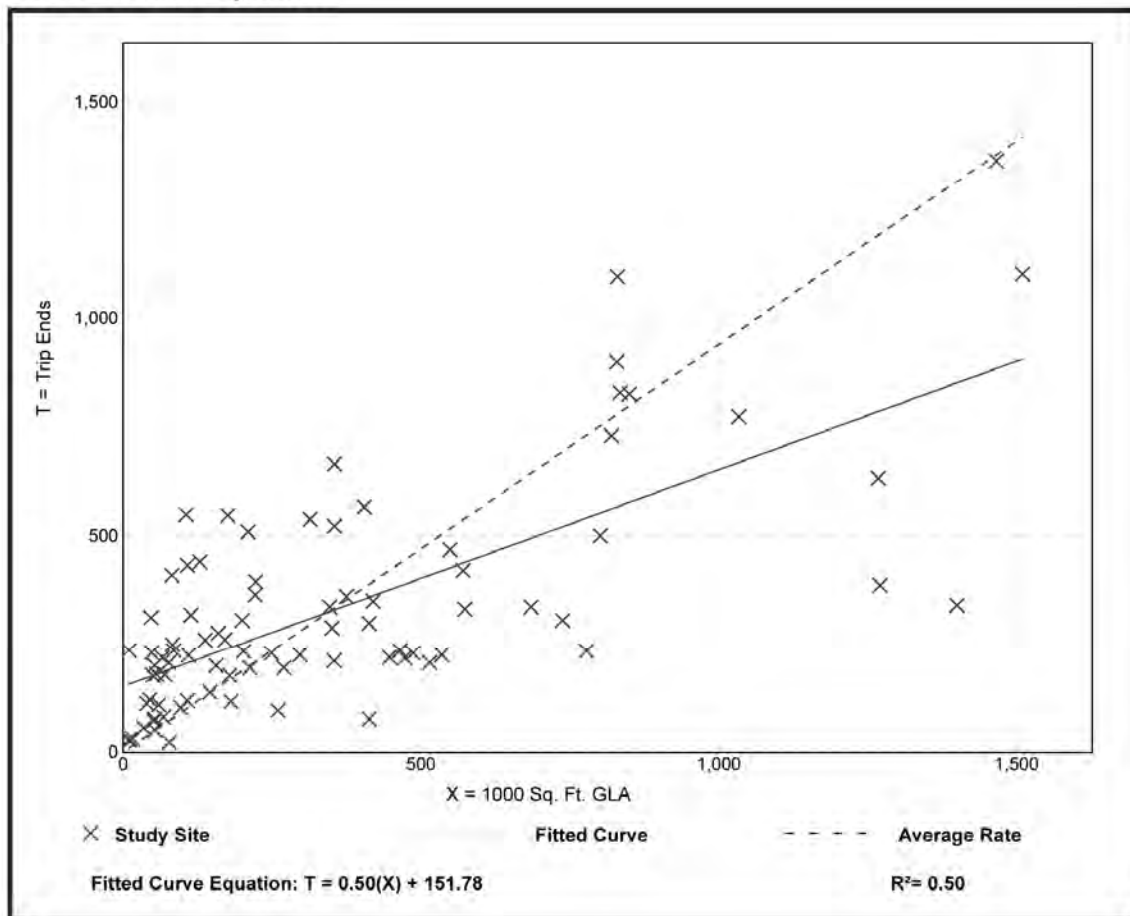
Shopping Center (820)

Vehicle Trip Ends vs: 1000 Sq. Ft. GLA
 On a: Weekday,
 Peak Hour of Adjacent Street Traffic,
 One Hour Between 7 and 9 a.m.
 Setting/Location: General Urban/Suburban
 Number of Studies: 84
 1000 Sq. Ft. GLA: 351
 Directional Distribution: 62% entering, 38% exiting

Vehicle Trip Generation per 1000 Sq. Ft. GLA

Average Rate	Range of Rates	Standard Deviation
0.94	0.18 - 23.74	0.87

Data Plot and Equation



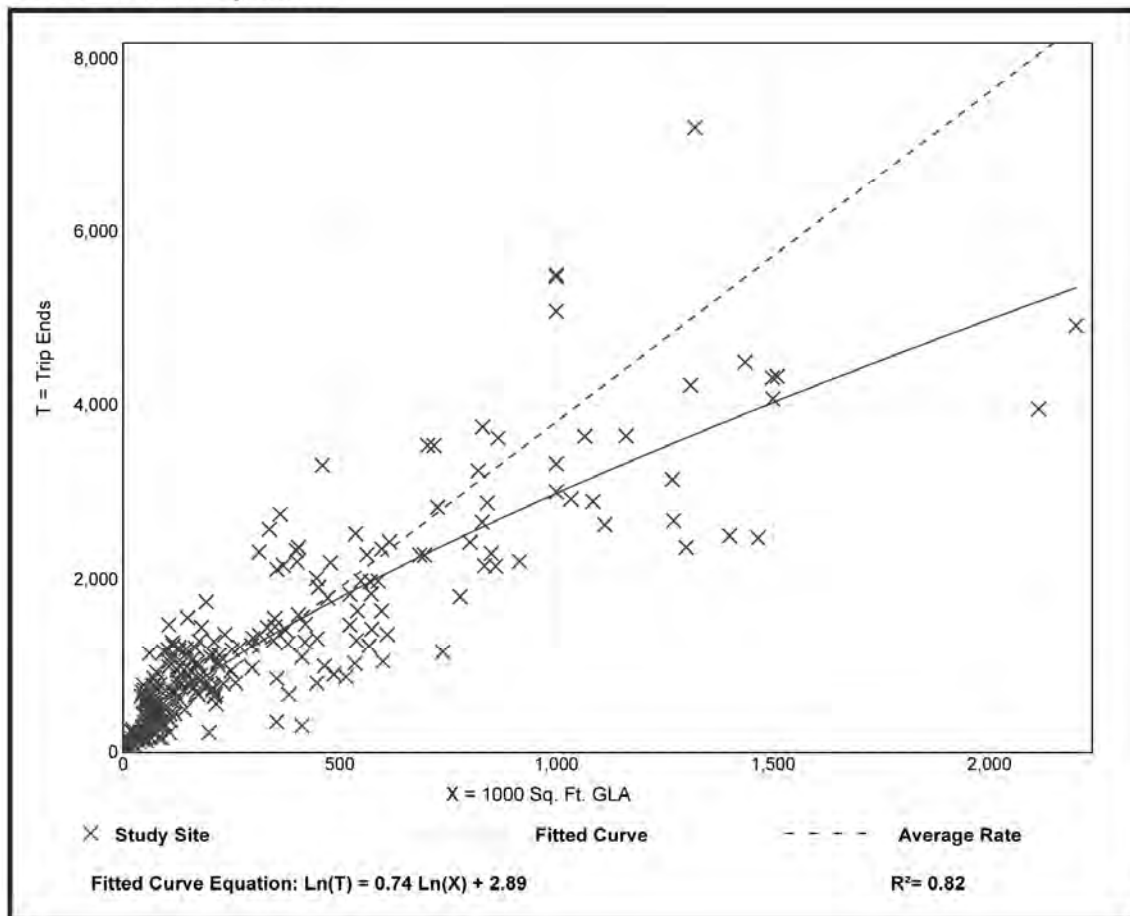
Shopping Center (820)

Vehicle Trip Ends vs: 1000 Sq. Ft. GLA
 On a: Weekday,
 Peak Hour of Adjacent Street Traffic,
 One Hour Between 4 and 6 p.m.
 Setting/Location: General Urban/Suburban
 Number of Studies: 261
 1000 Sq. Ft. GLA: 327
 Directional Distribution: 48% entering, 52% exiting

Vehicle Trip Generation per 1000 Sq. Ft. GLA

Average Rate	Range of Rates	Standard Deviation
3.81	0.74 - 18.69	2.04

Data Plot and Equation



RIVER HALL RPD

COMPREHENSIVE PLAN MAP AMENDMENT

EXHIBIT M17

Existing and Future Conditions Analysis

Sanitary Sewer

The subject property is located within the Lee County Utilities Future Sewer Service Area as shown on Lee Plan Map 7. The Lee County Utilities Potable Water and Wastewater Letter of Availability, dated August 31, 2021, indicates that sanitary sewer lines “are in operation adjacent” to the subject property and that sufficient capacity exists. As such, the subject property will be served by these existing facilities through planned developer funded system enhancements.

The Level of Service (LOS) Standard for sanitary sewer per Lee Plan Policy 95.1.3:

- Current & Projected LOS Standard: 200 Gallons Per Day (GPD) per Equivalent Residential Connection (ERC)

Existing Future Land Use Category and Land Uses:

- Sub-Outlying Suburban & Rural
- Residential land use with access to centralized sewer service connections.
- 705 ERC at 200 GPD = 141,000 GPD

Proposed Future Land Use Category and Land Uses:

- Suburban, Outlying Suburban, Sub-Outlying Suburban & Rural
- Max. 1,194 Dwelling units (ERC), per FAC 64E-6.008
 - 1,194 ERC at 200 GPD = 238,800 GPD
 - TOTAL = 238,800 GPD

Based on the Letter of Availability, dated August 31, 2021, and the data provided above, Lee County Utilities currently has sufficient capacity to treat the increased demand of approximately 97,800 GPD.

The public benefits from the connection of the 489 additional dwelling units, within the River Hall Project, to the existing adjacent sanitary sewer facilities and not septic systems, as septic system discharge can negatively impact surrounding water resources, pursuant to Environmental Protection Agency findings.

Potable Water

The subject property is also located within the Lee County Utilities (LCU) Future Water Service Area based on Lee Plan Map 6, dated June 2020. The Lee County Utilities Potable

Water and Wastewater Letter of Availability, dated August 31, 2021, indicates that potable water mains “are in operation adjacent” to the subject property. Due to the subject property’s location within the Future Water Service Area, LCU is able to serve the future development through their Water Treatment Facilities.

The Level of Service (LOS) Standard for potable water per the 2020 Report and Lee Plan Policy 95.1.3:

- Current & Projected LOS Standard: 250 Gallons Per Day (GPD) per Equivalent Residential Connection (ERC)

Existing Future Land Use Category and Land Uses:

- Sub-Outlying Suburban & Rural
- Residential land use with access to potable water service connections.
- 705 ERC at 250 GPD = 176,250 GPD

Proposed Future Land Use Category and Land Uses:

- Suburban, Outlying Suburban, Sub-Outlying Suburban & Rural
- Max. 1,194 Dwelling units (ERC), per FAC 64E-6.008
 - 1,194 ERC at 250 GPD = 298,500 GPD
 - TOTAL = 298,500 GPD

The proposed amendment results in an increased demand of approximately 122,250 GPD. Lee County Utilities (LCU) has sufficient capacity to provide potable water service to the project, as determined by the enclosed LCU Letter of Availability. Thus, there is no lack of potable water capacity expected from the proposed development. Having the 489 additional dwelling units within the River Hall Project utilize centralized potable water service and water treatment facilities eliminates numerous individual private wells. This benefits the public by helping to plan and control the surrounding water resources within Lee County, by eliminating competing water consumption use from groundwater sources.

Surface Water/Drainage Basins – South Florida Water Management District

The subject property is located within the South Florida Water Management’s (SFWMD) Tidal Caloosahatchee Basin. Lee Plan Map 18 shows the property within the Olga Creek Watershed area. There is current surface water management on site and an existing surface water management permit is on file with the South Florida Water Management District. There are no existing wetlands within the acreage included in this request. The modified system, proposed by this request, will meet or exceed the applicable County’s LOS Standard, which is as follows per Lee Plan Policy 95.1.3.4:

Policy 95.1.3.4: Stormwater Management Facilities LOS: The existing surface water management system in the unincorporated areas of the county will be sufficient to prevent the flooding designated evacuation routes (see Map3J) from the 25-year, 3-day storm event (rainfall) for more than 24 hours.

The existing storm water management system will be modified for the property and will benefit the public through clearly defining the storm water treatment methods, maintenance accountability, and runoff attenuation. Runoff from the developed site will continue to discharge **to tidal creeks and rivers**. The Lee County Public Facilities 2020 LOS and Concurrency Report (2020 Report) indicates all watersheds within the county were studied and found no evacuation routes located within these watersheds are expected to be flooded for more than a 24-hour period. Per the 2020 Report, Lee County states that all new developments receiving approval from SFWMD and comply with appropriate standards will be deemed concurrent with the Lee Plan's surface water management level-of-service standards.

The proposed development will seek and obtain all applicable South Florida Water Management District approvals as well as comply with all Florida Administrative Code Chapter 62-330 standards to ensure consistency with the stated LOS standards per Policy 95.1.3.4 of the Lee Plan for surface water management.

Parks, Recreation, and Open Space

Regional Parks and Community Parks are the two non-regulatory standards utilized for measuring the minimum acceptable level of service for parks, recreation, and open space, pursuant to the Lee Plan. The Lee County 2020 Public Facilities and Level of Service and Concurrency Report states there are over 3,500 acres of developed regional and local park lands. Cumulatively, there are over several thousand acres of recreational options to the community, when including the State and Federal recreational areas.

Per Policy 95.1.3 of the Lee Plan, the County's adopted Level of Service for parks – Non-Regulatory Standards of the Capital Improvements Element is as follows:

- Regional Parks: 6 acres per 1,000 total seasonal county population for all of Lee County
- Community Parks: 0.8 acres per 1,000 unincorporated Lee County permanent population

Existing Future Land Use Category and Land Uses:

- RURAL & SUB-OUTLYING SUBURBAN
- Residential land use with parks, amenities, recreation, and required open space approved by zoning resolution Z-15-003

Proposed Future Land Use Category and applicable Land Uses:

- SUBURBAN, OUTLYING SUBURBAN, SUB-OUTLYING SUBURBAN & RURAL with single-family dwellings
- 489 Dwelling units at 2.34 estimated persons per household (Lee County, Florida) (The Bureau of Economic and Business Research – University of Florida; April 1, 2020) = 1,144.3 persons projected
 - Regional Park at 6 acres per 1,000 residents = 6.87 acres required

- Community Park at 0.8 acres per 1,000 residents = 0.92 acres required

The proposed map amendment to allow up to 489 additional dwelling units within the acreage included in this request results in an added demand of 6.87 acres of Regional Park land and 0.92 acres of Community Park land.

As reported by the Lee County 2020 Public Facilities Level of Service and Concurrency Report, the existing inventory of regional parks (consisting of local, state and federal lands) in operation totals 7,051 acres. As such, the existing regional park inventory exceeds the adopted LOS standard by 1,723 acres, based on Table 3 of the Concurrency Report's estimated 2020 population projections for Lee County (888,000 [Seasonal] x (6 acres/1,000 population) = 5,328 acres). In addition, according to Lee County's 2020 Public Facilities Level of Service and Concurrency Report, there are currently 723 acres of existing local regional parklands in operation. As such, the existing local regional parklands exceed the adopted LOS standard by 430 acres, based on Table 3 of the Concurrency Report's estimated 2020 population projections for Unincorporated Lee County (367,000 [Unincorporated Population] x (0.8 acres/1,000 population) = 293 acres).

The requested 489 dwelling units will not negatively impact the regional or community parks level of service. The current non-regulatory level of service standard for both regional and community parks far exceed the targeted levels. There is adequate acreage within the existing parks to meet the needs of the proposed maximum 489 dwelling units.

A concurrent rezone application will be filed to seek proper zoning approval for the additional dwelling units. The rezone application will modify the current River Hall RPD's required open space and preserve area to support native habitat as well as areas to provide recreational activities, such as, integrated and shared use trails/greenways, amenity recreational areas for the residents and their guests, if needed.

Public Schools

The School District of Lee County is split into Choice Zones and Sub Zones. The subject property is located within the East Choice Zone, E2, according to the School District of Lee County's 2020-2021 Student Enrollment Zones Map and enclosed concurrency analysis provided by the School District.

Per Section 2-45 of the LDC, school concurrency "means public school facilities needed to serve new development must be in place or under actual construction within three years after the local government approves a development permit, or its functional equivalent, that results in a generation of students."

Level of service (LOS) standards for public schools are based upon Permanent Florida Inventory School Houses (FISH) capacity, pursuant to Lee Plan Policy 68.1.1. The regulatory LOS standards adopted for Elementary, Middle, High, and Special Purpose Facilities, provided in Policy 95.1.3 Regulatory Standards (5) of the Lee Plan, account for measurable programmatic changes are as follows:

- 100% of Permanent FISH Capacity as adjusted by the School Board annually.

The 2020 Concurrency Report shows the following for the East Choice Zone Totals:

- Elementary Schools: 65 seat total available capacity
- Middle Schools: 1,108 seat deficit in available capacity
- High Schools: 469 seat deficit in available capacity

The deficit in Middle Schools will be addressed in two ways: (1) by adding portable seats (2) by Middle School “MM,” scheduled to open in school year 2021-2022, which will add 1,210 seats of permanent capacity. The deficit in High Schools is also being addressed by Gateway High School, scheduled to open this school year (2021), which will create 525 seats followed by an additional 1,475 seats coming in 2021-2022.

Proposed Future Land Use Category:

- SUBURBAN, OUTLYING SUBURBAN, SUB-OUTLYING SUBURBAN & RURAL
- 489 proposed maximum dwelling units associated with the requested amendment at 0.297 students per household = approximately 146 potential students
- The total number of potential students can be further broken down by grade level:
 - Elementary at 0.149×489 dwelling units = 73 students
 - Middle School at 0.071×489 dwelling units = 35 students
 - High School at 0.077×489 dwelling units = 38 students

The proposed comprehensive plan map amendment would result in 146 additional students within the East Choice Zone, E2. Based on the Concurrency Analysis Report and letter of availability provided by The School District of Lee County included with this submittal, there is capacity currently available at all educational levels within East Choice Zone, E2 to handle the proposed amendment for up to 490 dwelling units.

Solid Waste

Solid waste services for the property will be handled at the Lee County Resource Recovery Facility and the Lee-Hendry Regional Landfill.

The 2020 Concurrency Report details the level of service regulatory standards for solid waste disposal are as follows:

- Required Capacity: 7 pounds per day per capita
- Available Capacity: 7.9 pounds per day per capita

Existing Development Potential: 705 maximum dwelling units

705 dwelling units x 2.34 person per household = 1,650 persons
1,650 persons x 7 lbs/day = 11,550 lbs

Proposed Development Potential: 1,194 maximum dwelling units (489 additional)

1,194 dwelling units x 2.34 person per household = 2,794 persons
2,794 persons x 7 lbs/day = 19,558 lbs/day

The 489 additional units account for 8,015 lbs/day

The 2020 Concurrency Report states that all unincorporated areas of Lee County are concurrent with the level of service standard set forth in the Lee Plan for solid waste. Additionally, the report states that at the total system capacity of 1,134,667 tons per year, the Lee County Integrated Waste Management System (IWMS) would be capable of providing a 7.0 pounds-per-capita-per-day level of service to a full-time combined Lee and Hendry County population of 888,000.

The proposed increase in density will result in an additional 8,015 pounds per day. The Lee County Resources Facility and the Lee-Hendry Regional Landfill has available capacity to accommodate the proposed increase in density. Further evidence of adequate capacity is outlined in letter of availability provided by the Lee County Solid Waste Department for the proposed development included with this submittal.

Conclusions

The analysis above confirms that there are sufficient public facilities to support the proposed comprehensive plan amendment, with a potential maximum number of 489 additional dwelling units. The amendment will be adequately supported and will not cause adverse impacts or insufficiencies to the surrounding public facilities; alternatively, it will benefit the public to increase density in an area where public facilities are in place, promoting contiguous and compact growth patterns and preventing urban sprawl.



THE SCHOOL DISTRICT OF LEE COUNTY

Donna Ellis

Planning Specialist

2855 Colonial Boulevard, Fort Myers, FL 33966 | O: 239.335.1494

August 31, 2021

Melissa Dial
Barraco and Associates, Inc.
2271 McGregor Boulevard, Suite 100
Fort Myers, FL 33901

RE: River Hall RPD

Dear Ms. Dial:

This letter is in response to your request for Letter of Availability and Concurrency dated August 16, 2021 for the River Hall RPD density Change in regard to educational impact. The project is located in the East Choice Zone, E2.

This development is a request for 490 single family homes. With regard to the inter-local agreement for school concurrency the generation rates are created from the type of dwelling unit and further broken down by grade level.

For single-family homes, the generation rate is .297 and further broken down by grade level into the following, .149 for elementary, .071 for middle and .077 for high. A total of 146 school-aged children would be generated and utilized for the purpose of determining sufficient capacity to serve the development.

The Concurrency Analysis attached, displays the impact of this development. Capacity is not an issue within the Concurrency Service Area (CSA).

Sincerely,

Donna Ellis, Planning Specialist

BOARD MEMBERS: DEBBIE JORDAN, CHAIR, DISTRICT 4 | BETSY VAUGHN, VICE CHAIR, DISTRICT 6 | MARY FISCHER, DISTRICT 1

MELISA W. GIOVANNELLI, DISTRICT 2 | CHRIS N. PATRICCA, DISTRICT 3 | GWYNETTA S. GITTENS, DISTRICT 5

CATHLEEN O'DANIEL MORGAN, DISTRICT 7 | KENNETH A. SAVAGE, Ed.D., SUPERINTENDENT | KATHY DUPUY-BRUNO, ESQ., BOARD ATTORNEY

LEE COUNTY SCHOOL DISTRICT'S SCHOOL CONCURRENCY ANALYSIS

NAME/CASE NUMBER River Hall CPA
OWNER/AGENT Barraco
ITEM DESCRIPTION RPD increase to show impacts in East CSA, sub area E2

LOCATION 3500 River Hall Parkway Alva, FL
ACRES misc
CURRENT FLU Sub-Outlying Suburban
CURRENT ZONING RPD

PROPOSED DWELLING UNITS BY TYPE

Single Family	Multi Family	Mobile Home
490	0	0

STUDENT GENERATION

Student Generation Rates			
SF	MF	MH	Projected Students
0.149	0.058		73.01
0.071	0.028		34.79
0.077	0.03		37.73
Source: Lee County School District, September 7, 2018 letter			

CSA SCHOOL NAME 2023/24

	CSA Capacity (1)	CSA Projected Enrollment (2)	CSA Available Capacity	Projected Impact of Project	Available Capacity W/Impact	LOS is 100% Perm FISH Capacity	Adjacent CSA Available Capacity w/Impact
East CSA, Elementary	14,234	14,026	208	73	135	99%	
East CSA, Middle	7,293	6,912	381	35	346	95%	
East CSA, High	9,536	8,492	1,044	38	1006	89%	

(1) Permanent Capacity as defined in the Interlocal Agreement and adopted in the five (5) years of the School District's Five Year Plan
 (2) Projected Enrollment per the five (5) years of the School District's Five Year Plan plus any reserved capacity (development has a valid finding of capacity)
 (3) Available Adjacent CSA capacity is subject to adjacency criteria as outlined in the Interlocal Agreement and the School District's School Concurrency Manual

Prepared by: Donna Ellis, Planning Specialist

F.M.S.F.D.



Ft. Myers Shores Fire Protection and Rescue Service District

Fire Prevention Division

12345 Palm Beach Blvd S.E. Ft. Myers Fl. 33905

Phone (239) 694-2833

Fax (239) 694-3355

September 15, 2021

Melissa Dial
Barraco and Associates, Inc.
2271 McGregor Blvd.
Fort Myers, Fl. 33901

Ms. Dial,

The Fort Myers Shores Fire Protection & Rescue Service District has received your request of availability for the River Hall community located in Alva, Florida within the Fort Myers Shores Fire Protection & Rescue Service District.

The Fort Myers Shores Fire Protection & Rescue Service District provides fire, rescue, emergency medical response, public education, fire prevention, and other needs for the community. It is understood that there is an comprehensive plan amendment to the future land use map designations with a change in density of 490 single family units. This change does not affect our ability to provide fire and rescue services to the residents and visitors of River Hall. Therefore, we do not object to the proposed land use designation change.

At this time response will continue from Station 1 located at 12345 Palm Beach Blvd. Fort Myers, Fl. 33905 but in a couple of years will be serviced from our planned new Station 2 located at the entrance of River Hall located at 2404 River Hall Pkwy. Alva, Fl. 33920. If you have any questions or concerns, please contact the Fire Prevention Division at (239) 694-2833 Ext. 3

Respectfully,

A handwritten signature in black ink, appearing to be "Kevin D.", written over a horizontal line.

Deputy Chief – Fire Marshal
Fort Myers Shores Fire Protection
& Rescue Service District

Carmine Marceno
Sheriff



"Proud to Serve"

State of Florida
County of Lee

August 24, 2021

Melissa Dial
Barraco and Associates, Inc.
2271 McGregor Blvd.
Fort Myers, Florida 33901

Ms. Dial,

The Lee County Sheriff's Office has reviewed your Letter of Availability request for the River Hall community, 3500 River Hall Parkway in Alva, Florida.

The Comprehensive Plan Amendment request would change the project's Future Land Use Map designation from Sub-Outlying Suburban to Rural on 11.9 acres; Rural to Sub-Outlying Suburban on 46.1 acres; Sub-Outlying Suburban to Outlying Suburban on 289.7 acres; Rural to Outlying Suburban on 33.8 acres; and Sub-Outlying Suburban to Suburban on 24.6 acres.

This request does not affect the ability of the Lee County Sheriff's Office to provide core services at this time. Therefore, we do not object to proposed land use designation changes that would result in increased density of 490 single family units.

This agency will provide law enforcement services from our Central District substation in Fort Myers. At the time of application for new development orders or building permits, the applicant shall provide a Crime Prevention Through Environmental Design (CPTED) report done by the applicant and given to the Lee County Sheriff's Office for review and comments. Please contact Crime Prevention Practitioner Beth Schell at (239) 477-1677 with any questions regarding the CPTED study.

Respectfully,

A handwritten signature in black ink, appearing to read "Mark Shelly", with the date "01/02/20" written below it.

Mark Shelly
Commander, Patrol Bureau



"The Lee County Sheriff's Office is an Equal Opportunity Employer"
14750 Six Mile Cypress Parkway • Fort Myers, Florida 33912-4406 • (239) 477-1000



BOARD OF COUNTY COMMISSIONERS

John E. Manning
District One

Cecil L. Pendergrass
District Two

Raymond Sandelli
District Three

Brian Hamman
District Four

Frank Mann
District Five

Roger Desjarlais
County Manager

Richard Wm Wesch
County Attorney

Donna Marie Collins
*County Chief
Hearing Examiner*

August 31, 2021

Via E-Mail

Melissa Dial
Barraco and Associates, Inc.
2271 McGregor Blvd, Suite 100
Fort Myers, FL 33901

RE: **Potable Water and Wastewater Availability
River Hall**
**STRAP #s 36-43-26-03-0000K.0010 thru 0570, 36-43-26-03-00A07.00CE,
36-43-26-00-00001.0000, 35-43-26-L3-080F1.0000, 36-43-26-L4-U3239.5209,
35-43-26-L4-080O5.00CE, 35-43-26-L4-080R1.00CE, 35-43-26-03-00F01.0000,
35-43-26-L2-0900G.0000, 27-43-26-00-00003.0100, 35-43-26-02-0000A.00CE,
27-43-26-00-00003.0110, 27-43-26-00-00003.0120, 27-43-26-00-00003.0020**

Dear Ms. Dial:

The subject property is located within Lee County Utilities Future Service Area as depicted on Maps 6 and 7 of the Lee County Comprehensive Land Use Plan. Potable water and sanitary sewer lines are in operation adjacent to the property mentioned above. However, in order to provide service to the subject parcels, developer funded system enhancements such as line extensions may be required.

Your firm has indicated that this project will consist of 490 Single Family units with an estimated flow demand of approximately 122,500 gallons per day. Lee County Utilities presently has sufficient capacity to provide potable water and sanitary sewer service as estimated above.

Availability of potable water and sanitary sewer service is contingent upon final acceptance of the infrastructure to be constructed by the developer. Upon completion and final acceptance of this project, potable water service will be provided through our Olga Water Treatment Plant.

Sanitary sewer service will be provided by the City of Ft Myers South Water Reclamation Facility. The Lee County Utilities' Design Manual requires the project engineer to perform hydraulic computations to determine what impact this project will have on our existing system.

There are no reuse mains in the vicinity of these parcels.

Prior to beginning design work on this project, please meet with LCU Staff to determine the best point of connection and discuss requirements for construction.



This letter should not be construed as a commitment to serve, but only as to the availability of service. Lee County Utilities will commit to serve only upon receipt of all appropriate connection fees, a signed request for service and/or an executed service agreement, and the approval of all State and local regulatory agencies.

Further, this letter of availability of potable water and sanitary sewer service is to be utilized for Comprehensive Plan Amendment only. Individual letters of availability will be required for the purpose of obtaining building permits.

Sincerely,

LEE COUNTY UTILITIES



Mary McCormic
Technician Senior
239-533-8532
UTILITIES ENGINEERING

Kevin Ruane
District One

August 25, 2020

Cecil L. Pendergrass
District Two

Melissa Dial
Barraco and Associates, INC.

Ray Sandelli
District Three

**RE: Request for Letter of Availability
River Hall**

Brian Hamman
District Four

Frank Mann
District Five

Ms. Dial,

Roger Desjarlais
County Manager

LeeTran has reviewed your request for service availability in regards to a proposed Comprehensive Plan Amendment to the Future Land Use Map. After reviewing the site and comparing the location with our existing and planned route locations according to the 2016 Transit Development Plan (TDP), the following has been determined:

Richard Wesch
County Attorney

- Subject area is not within one-quarter mile of a fixed-route corridor
- Closest fixed-route corridor is the route 100 along Palm Beach Blvd going westbound
- The 2016 TDP does not identify the need for enhanced or additional transit services in the area

Donna Marie Collins
County Hearing Examiner

Proposed future development does not currently meet applicability outlined in Sec. 10-442 and Sec. 10-443. Developer will not be required to connect to and improve transit facilities because project area is not adjacent to the bus route.

If transit services have been modified within one-quarter mile of the subject parcels at time of a DO or LDO type D submittal, necessary improvements will be determined at that time.

If you have any questions or require further information, please do not hesitate to contact me at (239) 533-0340 or jpuente@leegov.com.

Sincerely,

Jorge J Puente

Jorge J Puente, Transit Service Planner
Lee County Transit



Board of County Commissioners

Kevin Ruane
District One

September 17, 2021

Cecil L Pendergrass
District Two

Ray Sandelli
District Three

Brian Hamman
District Four

Frank Mann
District Five

Roger Desjarlais
County Manager

Richard Wm. Wesch
County Attorney

Donna Marie Collins
County Hearing
Examiner

Barraco and Associates
Attn: Ms. Dial, Planning Administrative Assistant
2271 McGregor Boulevard
Fort Myers, FL 33901

RE: Request for Letter of Availability: River Hall – 3500 River Hall Parkway, Alva, FL

Dear Ms. Dial:

The Lee County Solid Waste Department is capable of providing solid waste collection service for the planned 490 residential units for the River Hall Community in Alva, FL through our franchised hauling contractors. Disposal of the solid waste from this development will be accomplished at the Lee County Resource Recovery Facility and the Lee-Hendry Regional Landfill. Plans have been made, allowing for growth, to maintain long-term disposal capacity at these facilities.

Please review Lee County Land Development Code, Chapter 10, Section 261, with requirements for on-site space for placement and servicing of solid waste containers. Solid Waste Ordinance (11-27) defines those residential dwelling units that are eligible to receive curbside residential collection service and requirements for those as multi-family and/or commercial dwellings. It further establishes that Property Owners will be responsible for all future applicable solid waste assessments and fees.

If you have any questions, please call me at (239) 533-8007.

Sincerely,

Justin Lighthall

Justin Lighthall
Manager, Public Utilities
Lee County Solid Waste Department

RIVER HALL RPD

COMPREHENSIVE PLAN MAP AMENDMENT

EXHIBIT M19

State Policy Plan and Regional Policy Plan

State Comprehensive Plan

The consistency requirement between local comprehensive plans and the state comprehensive plan was eliminated due to changes in Florida's growth management laws, which ordained a refocus on matters of critical state concern, in terms of Growth Management and Land Use regulation. The State's Comprehensive Plan Goals, Strategies, Action, and Policies that are relevant to the proposed plan amendment are listed below.

(4) HOUSING.

(a) *Goal.*—The public and private sectors shall increase the affordability and availability of housing for low-income and moderate-income persons, including citizens in rural areas, while at the same time encouraging self-sufficiency of the individual and assuring environmental and structural quality and cost-effective operations.

(b) Policies.—

1. Eliminate public policies which result in housing discrimination, and develop policies which encourage housing opportunities for all Florida's citizens.
3. Increase the supply of safe, affordable, and sanitary housing for low-income and moderate-income persons and elderly persons by alleviating housing shortages, recycling older houses and redeveloping residential neighborhoods, identifying housing needs, providing incentives to the private sector to build affordable housing, encouraging public-private partnerships to maximize the creation of affordable housing, and encouraging research into low-cost housing construction techniques, considering life-cycle operating costs.
4. Reduce the cost of housing construction by eliminating unnecessary regulatory practices which add to the cost of housing.

(7) WATER RESOURCES

(a) *Goal.* Florida shall assure the availability of an adequate supply of water for all competing uses deemed reasonable and beneficial and shall maintain the functions of natural systems and the overall present level of surface and ground water quality. Florida shall improve and restore the quality of waters not presently meeting water quality standards.

(b) Policies.—

5. Ensure that new development is compatible with existing local and regional water supplies.

8. Encourage the development of a strict floodplain management program by state and local governments designed to preserve hydrologically significant wetlands and other natural floodplain features.
9. Protect aquifers from depletion and contamination through appropriate regulatory programs and through incentives.
10. Protect surface and groundwater quality and quantity in the state.
11. Promote water conservation as an integral part of water management programs as well as the use and reuse of water of the lowest acceptable quality for the purposes intended.
12. Eliminate the discharge of inadequately treated wastewater and stormwater runoff into the waters of the state.

(12) HAZARDOUS AND NONHAZARDOUS MATERIALS AND WASTE

(a) Goal. All solid waste, including hazardous waste, wastewater, and all hazardous materials, shall be properly managed, and the use of landfills shall be eventually eliminated.

(14) PROPERTY RIGHTS.

(a) Goal. Florida shall protect private property rights and recognize the existence of legitimate and often competing public and private interests in land use regulations and other government action.

(15) LAND USE.

(a) Goal. In recognition of the importance of preserving the natural resources and enhancing the quality of life of the state, development shall be directed to those areas which have in place, or have agreements to provide, the land and water resources, fiscal abilities, and service capacity to accommodate growth in an environmentally acceptable manner.

(b) Policies.—

1. Promote state programs, investments, and development and redevelopment activities which encourage efficient development and occur in areas which will have the capacity to service new population and commerce.
2. Develop a system of incentives and disincentives which encourages a separation of urban and rural land uses while protecting water supplies, resource development, and fish and wildlife habitats.

(17) PUBLIC FACILITIES

(a) Goal. - Florida shall protect the substantial investments in public facilities that already exist and shall plan for and finance new facilities to serve residents in a timely, orderly, and efficient manner.

(b) Policies.—

1. Provide incentives for developing land in a way that maximizes the uses of existing public facilities.
2. Promote rehabilitation and reuse of existing facilities, structures, and buildings as an alternative to new construction.
3. Allocate the costs of new public facilities on the basis of the benefits received by existing and future residents.

Southwest Florida Regional Planning Council Strategic Regional Policy Plan (SRPP)

The following Goals and Strategies of the SRPP are supported or promoted by the proposed Plan amendment.

Economic Development Element

Strategy: Maintain the physical infrastructure to meet growth demands

Livable Communities - Natural Resources

Goal 2: Livable communities designed to improve quality of life and to provide for the sustainability of our natural resources.

Strategy: Promote through the Council's review roles community design and development principles that protect the Region's natural resources and provide for an improved quality of life ... support implementation where possible development concepts put forth by Cross Streets, Low Impact Design, Fit-Friendly Southwest Florida, Climate Prosperity, Food Systems Planning, and other initiatives consistent with the mission of the SWFRPC.

Livable Communities - Affordable Housing

Goal 4: Southwest Florida will develop (or redevelop) communities that are livable and offer residents a wide range of housing and employment opportunities.

Strategy: Development livable, integrated communities that offer residents a high quality of life.

RIVER HALL RPD

COMPREHENSIVE PLAN MAP AMENDMENT

EXHIBIT M20

Justification of Proposed Amendment

Sound planning principals and best management practices are demonstrated throughout the proposed Comprehensive Plan Amendment. The proposed Plan provides clustered development, consistency with the Lee Plan and surrounding land development patterns, and compatibility with surrounding uses, and an abundance of open space and preserve, promoting compact development and preventing costly and destructive urban sprawl in an area with existing adequate public facilities and services.

The following benefits will be provided by the proposed plan amendment and companion Planned Development (PD):

- The proposed amendment locations, near Suburban, Outlying Suburban, and Sub-Outlying Suburban classified lands, represent a logical extension of existing development patterns and densities.
- The proposed amendment locations are served by urban services and will connect to centralized water and sewer services; thus, eliminating negative impacts from individual wells and septic systems.
- Consistent with the Caloosahatchee Shores Community Plan, which envisions substantial growth, with majority of the of the land designated as Suburban, Outlying Suburban, Rural or Urban Community.
- Promotes/provides clustered development allowing for enhanced common open space, preservation of native habitat, enhanced surface water management, water quality, and efficient utilization of surrounding urban services.
- Allows for the continued provision of a unified water management system for the Subject Property, opposed to unmanaged and untreated runoff.
- Provides a unified development theme for the River Hall Project, which includes perimeter buffering, common open space, shared recreation and amenity areas encouraging cost effective principles and maximizing the use of existing infrastructure.
- Will continue to provide a centralized and controlled access point along State Road 80, which provides access management benefits.
- Is located in an area supported by existing and planned future commercial uses resulting in reduced vehicular miles traveled.

- Proposed amendment is compatible with existing and proposed land use patterns along State Road 80 to the north where existing and future commercial development is located and along Buckingham Road to the east where infrastructure improvements and increased density residential development is occurring.

Clustered Development:

The use of clustered development is promoted by sound planning principles and best management practices to minimize sprawl, promote efficient use of public infrastructure and to reduce development footprints. This results in greater open space and the protection of environmentally sensitive lands.

The proposed amendment promotes contiguous and compact growth and the efficient delivery of public facilities and services, consistent with Lee Plan directives. The proposed plan amendment will provide the required open space and preservation requirements of the LDC under the concurrent zoning application for the River Hall Project. Other benefits provided by the proposed clustered development include reducing costs of unnecessary roadway construction and other infrastructure typically associated with typical sprawl development patterns. Additionally, the proposed amendment locations are in an area where utilities and urban services already exist. This promotes economic and environmental efficiencies in delivering water and sewer services to this area, by allowing increased utility connections, while eliminating negative impacts from individual wells and septic systems.

Consistency with the Caloosahatchee Shores Community Plan:

The Caloosahatchee Shores Community Plan calls for the protection of “the existing character, natural resources and quality of life in the Caloosahatchee Shores Community Plan area, while promoting new development, redevelopment and maintaining a more rural identity for the neighborhoods east of I-75 by establishing minimum aesthetic requirements, planning the location and intensity of future commercial and residential uses, and providing incentives for redevelopment, mixed use development and pedestrian safe environments.”

The intent of the proposed project is to allocate density where a logical extension of existing development patterns and an efficient use of public infrastructure can occur, promoting new development within an existing residential planned development.

The proposed project will be in the form of a Planned Development allowing up to 489 additional dwelling units within the concurrent RPD zoning application, which will allow for efficient use of existing urban services while providing housing opportunities within the Community, as well as Unincorporated Lee County. The proposed project will also provide buffers, open space, and recreational amenities to further strengthen its compatibility with the surrounding uses.

Compatibility with Existing Development Patterns and Surrounding Uses:

The River Hall Project is surrounded by planned residential developments, residential, vacant residential, County lands, and canals along the southern and eastern property boundary. The general area is primarily designated Suburban, Outlying Suburban, Sub-Outlying Suburban and Rural. The maximum standard density allowed within those categories range from 6 dwelling units per acre to 1 dwelling unit per acre. As outlined in the community plan, new development should be promoted in planned locations for future residential uses. Consistent with the expressed vision and character of this area the proposed amendment will increase new development in an area already planned for residential development that abuts compatible Future Land Uses on adjacent properties and follows the existing pattern of development in the Caloosahatchee Shores Planning Community.

RIVER HALL
COMPREHENSIVE PLAN MAP AMENDMENT

EXHIBIT M21

Planning Communities / Community Plan Area Requirements

Planning Community:

The proposed amendment areas are located in the Caloosahatchee/Fort Myers Shores Planning Community. No public information meeting has been conducted as of the date of this submittal, pursuant to the requirements of Lee Plan Policies 17.3.2 and 17.3.3.

Upon receipt of Staff's initial review comments, the applicant will hold the community meeting within the boundaries of the Caloosahatchee/Fort Myers Shores Planning Community. A synopsis of the community meeting will be submitted, which will include location, date, time, list of attendees, an outline summary of concerns or issues raised at the meeting, and the applicant's response to any issues that were raised at the meeting, in compliance with the requirements stated in Policies 17.3.2, 17.3.3, and 17.3.4 of the Lee Plan.

**RIVER HALL PARCEL J
LEE COUNTY PROTECTED SPECIES SURVEY**

October 2021

Prepared For:

Greenpointe Communities
2401 River Hall Parkway
Alva, Florida 33920
(239) 274-0321

Prepared By:

Passarella & Associates, Inc.
13620 Metropolis Avenue, Suite 200
Fort Myers, Florida 33912
(239) 274-0067

TABLE OF CONTENTS

	<u>Page</u>
Introduction.....	1
Land Uses and Vegetation Associations.....	1
Methodology and Discussion.....	3
Survey Results	4
Abundance of Protected Species Observed	5
Management Activities	7
References.....	7

LIST OF FIGURES

	<u>Page</u>
Figure 1. Project Location Map.....	2

LIST OF TABLES

	<u>Page</u>
Table 1. Existing Land Use and Cover Summary.....	1
Table 2. Potential Lee County Protected Species by Habitat Type	3
Table 3. Summary of Habitat Coverage.....	4
Table 4. Lee County Protected Species Abundance Calculations	5
Table 5. Lee County Protected Species Survey Summary.....	6

LIST OF APPENDICES

	<u>Page</u>
Appendix A. Aerial with FLUCFCS Map.....	A-1
Appendix B. Aerial with FLUCFCS, Survey Transects, and Listed Species Locations.....	B-1

INTRODUCTION

Passarella & Associates, Inc. (PAI) conducted a protected species survey (PSS) at River Hall Parcel J (Project) on May 19, 2021. The survey was conducted to meet the requirements of the Lee County Land Development Code (LDC) Chapter 10, Article III, Division 8 (Protection of Habitat) Standards.

The Project totals 48.72± acres and is located in Section 25 and 36, Township 43 South, Range 26 East, Lee County (Figure 1). More specifically, the site is located in the northeast portion of River Hall, which is located on the south side of State Road 80, approximately six miles east of Interstate 75. The surrounding land uses include single-family residences and undeveloped land to the north, Lehigh Acres to the south, Lee County Hickey's Creek Mitigation Park to the east, and the Portico residential community to the south and west.

LAND USES AND VEGETATION ASSOCIATIONS

The vegetation associations for the Project were originally mapped by PAI in August 2003 for the overall River Hall development using 2002 Lee County rectified color aerial photographs. PAI updated the Florida Land Use, Cover and Forms Classification System (FLUCFCS) map for the Project area on May 19, 2021 to reflect current site conditions. Groundtruthing to map the vegetative communities was conducted utilizing the FLUCFCS Level III (Florida Department of Transportation 1999). AutoCAD Map 3D 2021 software was used to determine the acreage of each mapping area, produce summaries, and generate the FLUCFCS map. An aerial photograph of the property with FLUCFCS overlay is provided as Appendix A. Three land uses (i.e., FLUCFCS Codes) were identified within the Project area. Table 1 provides the breakdown of the FLUCFCS codes by acreage for the Project, while a description of each of the classifications follow.

Table 1. Existing Land Use and Cover Summary

FLUCFCS Code	Description	Acreage	Percent of Total
514	Ditch	0.14	0.3
520	Lake	5.23	10.7
740	Disturbed Land	43.35	89.0
Total		48.72	100.0

Ditch (FLUCFCS Code 514)

This land use occupies 0.14± acre or 0.3 percent of the property. The canopy is open. The sub-canopy is comprised of scattered willow (*Salix caroliniana*), wax myrtle (*Morella cerifera*), and Brazilian pepper (*Schinus terebinthifolia*) along the edges. The ground cover is comprised of spikerush (*Eleocharis cellulosa*), lovegrass (*Eragrostis* sp.), torpedograss (*Panicum repens*), yellow-eyed grass (*Xyris* sp.), broomsedge (*Andropogon virginicus*), cattail (*Typha* sp.), and cogongrass (*Imperata cylindrica*) around the edges.

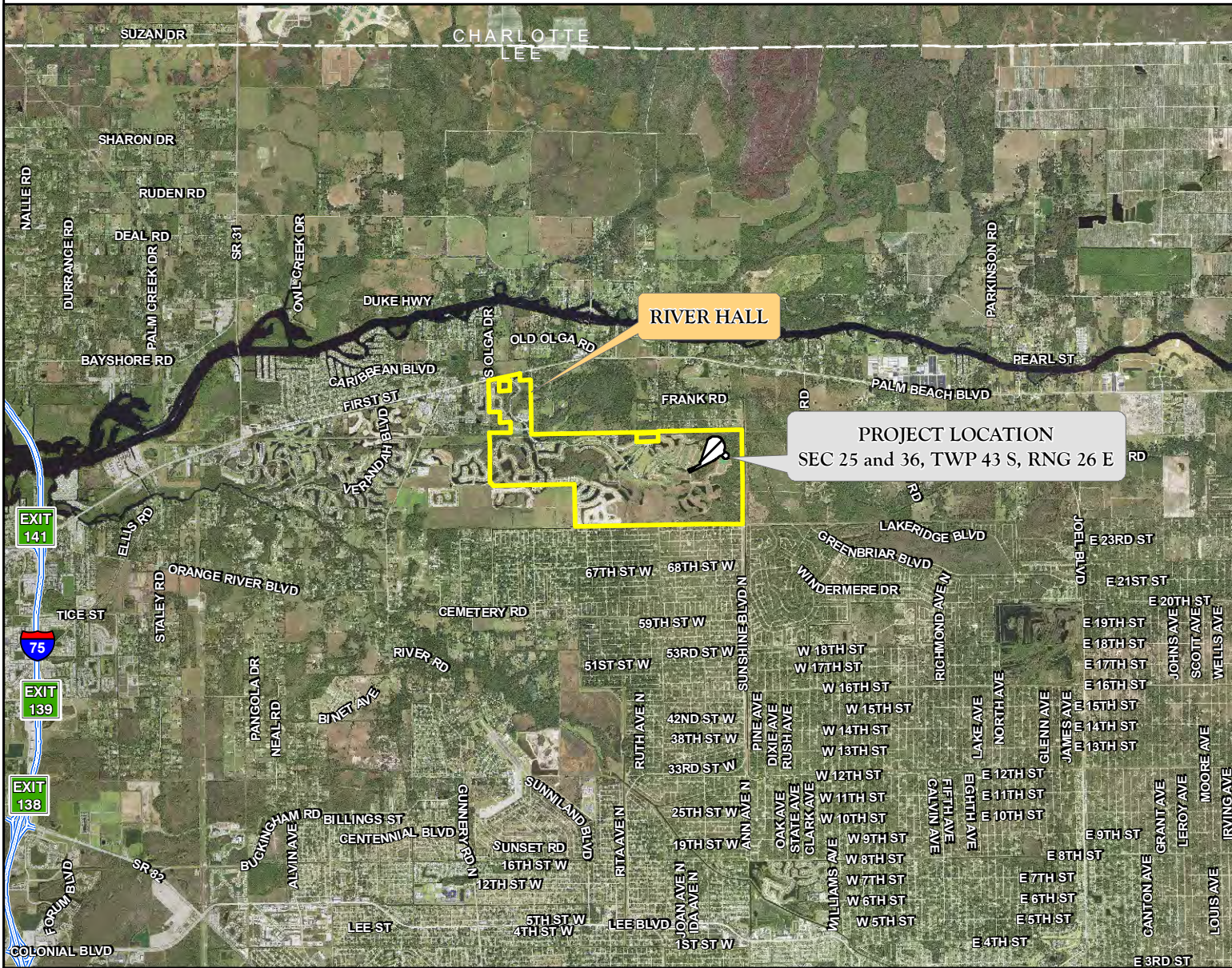
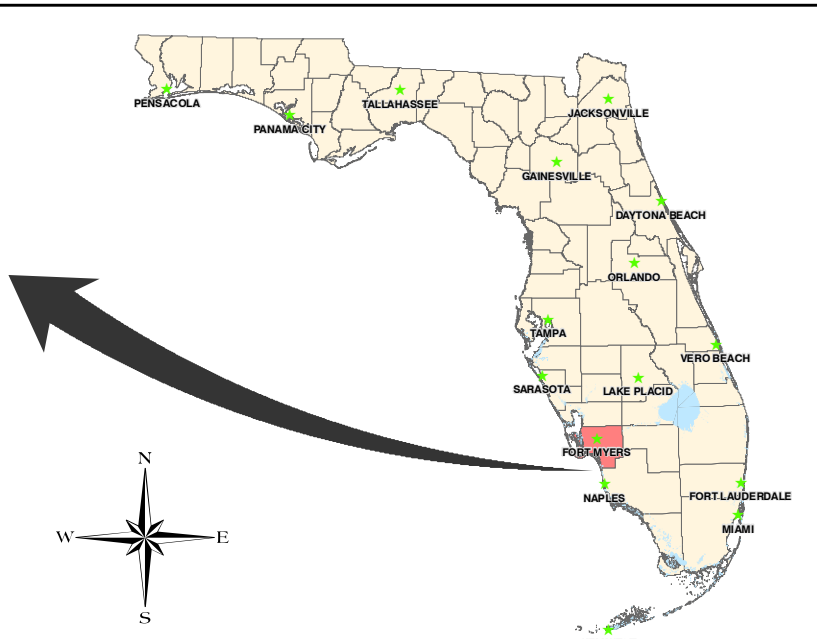
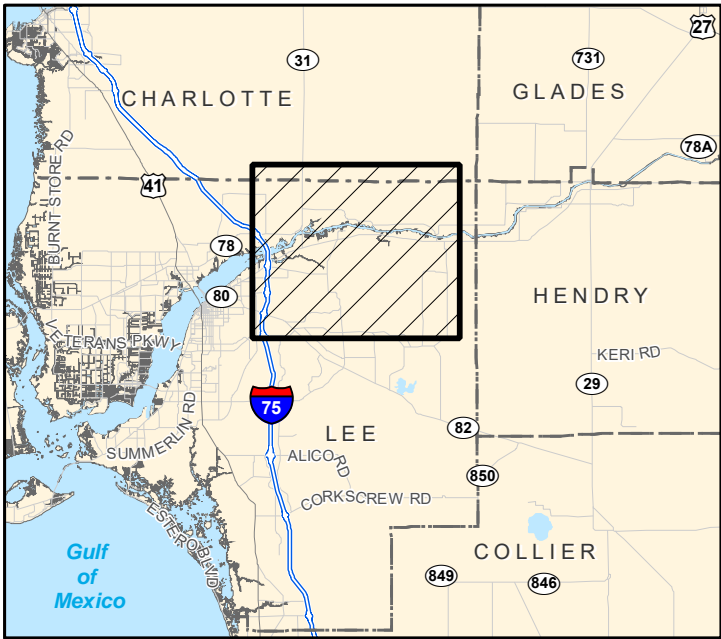


FIGURE 1. PROJECT LOCATION MAP
RIVER HALL - PARCEL J

DRAWN BY	DATE
P.F.	5/17/21
REVIEWED BY	DATE
C.R.	5/17/21
REVISED	DATE



Lake (FLUCFCS Code 520)

This land use occupies 5.23± acres or 10.7 percent of the property. The canopy is open. The sub-canopy is comprised of scattered willow, wax myrtle, and widely scattered Brazilian pepper along the edges. The ground cover is comprised of spikerush, lovegrass, torpedograss, purple mecardonia (*Mecardonia acuminata*), yellow-eyed grass, cattail, and broomsedge around the edge of the lake.

Disturbed Land (FLUCFCS Code 740)

This land use occupies 43.35± acres or 89.0 percent of the property. The canopy is open. The sub-canopy consists of scattered wax myrtle, Brazilian pepper, saltbush (*Baccharis halimifolia*), willow, lead tree (*Leucaena leucocephala*), and widely scattered slash pine (*Pinus elliottii*) and saw palmetto (*Serenoa repens*). The ground cover is comprised largely of cogongrass.

METHODOLOGY AND DISCUSSION

Surveys for Lee County protected species are based on the presence of specific vegetation associations and habitat types, as outlined in the LDC. The frequency of transects performed in these habitats was designed to meet the 80 percent minimum coverage requirement, per the LDC. Table 2 outlines those protected species that may inhabit or utilize particular vegetation associations according to the LDC.

Table 2. Potential Lee County Protected Species by Habitat Type

FLUCFCS Code	Description	Potential Protected Species
514	Ditch	American alligator (<i>Alligator mississippiensis</i>)
		Least tern (<i>Sterna antillarum</i>)
		Limpkin (<i>Aramus guarauna</i>)
		Little blue heron (<i>Egretta caerulea</i>)
		Reddish egret (<i>Egretta rufescens</i>)
		Roseate spoonbill (<i>Ajaia ajaja</i>)
		Snowy egret (<i>Egretta thula</i>)
		Tri-colored heron (<i>Egretta tricolor</i>)
		Wood stork (<i>Mycteria americana</i>)
		Everglades mink (<i>Mustela vison evergladensis</i>)
520	Lake	American alligator (<i>Alligator mississippiensis</i>)
		Least tern (<i>Sterna antillarum</i>)
		Limpkin (<i>Aramus guarauna</i>)
		Little blue heron (<i>Egretta caerulea</i>)
		Reddish egret (<i>Egretta rufescens</i>)
		Roseate spoonbill (<i>Ajaia ajaja</i>)
		Snail kite (<i>Rostrhamus sociabilis</i>)
		Snowy egret (<i>Egretta thula</i>)
		Tri-colored heron (<i>Egretta tricolor</i>)

Table 2. (Continued)

FLUCFCS Code	Description	Potential Protected Species
520	Lake (Continued)	Wood stork (<i>Mycteria americana</i>)
		Everglades mink (<i>Mustela vison evergladensis</i>)
740*	Disturbed Land	Eastern indigo snake (<i>Drymarchon corais couperi</i>)
		Gopher tortoise (<i>Gopherus polyphemus</i>)
		Crested caracara (<i>Caracara cheriway</i>)
		Florida burrowing owl (<i>Athene cunicularia floridana</i>)
		Florida sandhill crane (<i>Grus canadensis pratensis</i>)
		Southeastern American kestrel (<i>Falco sparverius paulus</i>)

*Habitat surveyed for the species noted, although not required per the LDC.

PAI conducted the PSS on May 19, 2021. Weather conditions during the survey period included temperatures in the low to mid-80s, 70 to 80 percent cloud cover, and 10 to 15 mph winds. The survey was conducted between 9:00 a.m. and 4:00 p.m. The survey utilized linear belt and meandering pedestrian transects per the WilsonMiller, Inc. methodology.

Visibility on the surveyed habitats varied due to the density of vegetation. A summary of the limits of visibility, total length of transects walked, and percent coverage by habitat type is provided in Table 3. An aerial with approximate locations of walked transects and species locations is provided as Appendix B.

Table 3. Summary of Habitat Coverage

FLUCFCS Code	Description	Total Area (Acres)	Transect Length (Feet)	Average Visibility (Feet)*	Percent Coverage
514	Ditch	0.14	122	20	80
520	Lake	5.23	2,050	50	90
740	Disturbed Land	43.35	37,767	20	80

*Average visibility to each side of transect

SURVEY RESULTS

One gopher tortoise (*Gopherus polyphemus*) burrow and one little blue heron (*Egretta caerulea*) were observed on the Project site during the May 19, 2021 PSS. The gopher tortoise and little blue heron are listed as threatened by the Florida Fish and Wildlife Conservation Commission (2018). The locations of the gopher tortoise burrow and little blue heron are depicted on Appendix B. No Lee County protected plant species were documented on-site.

ABUNDANCE OF PROTECTED SPECIES OBSERVED

Density calculations are provided for each Lee County protected species documented within each habitat type. Separate calculations will be provided if more than one of the same protected species is observed within different habitat types. Please note that density estimates for wildlife species are only provided for Lee County protected species.

The Lee County protected species abundance calculations are provided in Table 4, while Table 5 summarizes the PSS findings.

Table 4. Lee County Protected Species Abundance Calculations

$$\text{Protected Species Density} = \{n (C)/[L (W_1+W_2)]\} (43,560 \text{ ft}^2/\text{ac})$$

Where n = number of individuals observed or active plus inactive
gopher tortoise burrows
L = length of transect
W₁ = distance of visibility to the right of transect
W₂ = distance of visibility to the left of transect
C = gopher tortoise conversion factor (0.5)*

*Used for gopher tortoise calculation only

Gopher Tortoise (GT)

FLUCFCS Code 740

$$\begin{aligned} &= \{1 \text{ GT burrow } (0.5)/[(37,767)(20 \text{ ft} + 20 \text{ ft})]\} (43,560 \text{ ft}^2/\text{ac}) \\ &= (0.5/1,510,680)(43,560) \\ &= (3.3 \times 10^{-6})(43,560) \\ &= 0.01 \text{ Gopher tortoise (burrow) / acre} \end{aligned}$$

Little Blue Heron (LBHE)

FLUCFCS Code 520

$$\begin{aligned} &= \{1 \text{ LBHE}/[2,050 \text{ ft } (20 \text{ ft} + 20 \text{ ft})]\} (43,560 \text{ ft}^2/\text{ac}) \\ &= (1/82,000)(43,560) \\ &= (4.88 \times 10^{-6})(43,560) \\ &= 0.53 \text{ Little blue herons / acre} \end{aligned}$$

Table 5. Lee County Protected Species Survey Summary

Protected Species	FLUCFCS Code/Area	Percent Area Surveyed	Present	Absent	Density (Per Acre)
Reptiles					
American alligator (<i>Alligator mississippiensis</i>)	514	80		X	
	520	90		X	
Eastern indigo snake (<i>Drymarchon corais couperi</i>)	740	80		X	
Gopher tortoise (burrows) (<i>Gopherus polyphemus</i>)	740	80	X		0.01
Birds					
Crested caracara (<i>Caracara cheriway</i>)	740	80		X	
Florida burrowing owl (burrows) (<i>Athene cunicularia floridana</i>)	740	80		X	
Florida sandhill crane (<i>Grus canadensis pratensis</i>)	740	80		X	
Least tern (<i>Sterna antillarum</i>)	514	80		X	
	520	90		X	
Limpkin (<i>Aramus guarauna</i>)	514	80		X	
	520	90		X	
Little blue heron (<i>Egretta caerulea</i>)	514	80		X	
	520	90	X		0.53
Reddish egret (<i>Egretta rufescens</i>)	514	80		X	
	520	90		X	
Roseate spoonbill (<i>Ajaia ajaja</i>)	514	80		X	
	520	90		X	
Snail kite (<i>Rostrhamus sociabilis</i>)	520	90		X	
Snowy egret (<i>Egretta thula</i>)	514	80		X	
	520	90		X	
Southeastern American Kestrel (<i>Falco sparverius paulus</i>)	740	80		X	
Tri-colored heron (<i>Egretta tricolor</i>)	514	80		X	
	520	90		X	
Wood stork (<i>Mycteria americana</i>)	514	80		X	
	520	90		X	
Mammals					
Everglades mink (<i>Mustela vison evergladensis</i>)	514	80		X	
	520	90		X	

MANAGEMENT ACTIVITIES

Prior to the issuance of a development order, a protected species management plan per LDC 10-474 will be prepared and submitted to the Department of Community Development as part of the Lee County review process for the Project, as applicable. The protected species management plan will outline protection measures for the protected species documented on the Project site.

REFERENCES

Florida Department of Transportation. 1999. Florida Land Use, Cover and Forms Classification System (FLUCFCS). Procedure No. 550-010-001-a. Third Edition.


Florida Fish and Wildlife Conservation Commission. 2018. Florida's Endangered Species, Threatened Species and Species of Special Concern. Official Lists. Florida Fish and Wildlife Conservation Commission. Tallahassee, Florida.

APPENDIX A

AERIAL WITH FLUCFCS MAP



LEGEND:

 SFWMD "OTHER SURFACE WATERS" (5.37 Ac.±)

FLUCFCS CODES	DESCRIPTIONS	ACREAGE	% OF TOTAL
514	DITCH	0.14 Ac. ±	0.3%
520	LAKE	5.23 Ac. ±	10.7%
740	DISTURBED LAND	43.35 Ac. ±	89.0%
TOTAL		48.72 Ac. ±	100.0%

NOTES:

AERIAL PHOTOGRAPHS WERE ACQUIRED THROUGH THE LEE COUNTY PROPERTY APPRAISER'S OFFICE WITH A FLIGHT DATE OF JANUARY - MAY 2020.

PARCEL J BOUNDARY PER BARRACO AND ASSOCIATES, INC. DRAWING No. BOUNDARY LINE.DWG DATED MAY 17,2021.

FLUCFCS LINES ESTIMATED FROM 1"=200' AERIAL PHOTOGRAPHS AND LOCATIONS APPROXIMATED.

FLUCFCS PER FLORIDA LAND USE, COVER AND FORMS CLASSIFICATION SYSTEM (FLUCFCS) (FDOT 1999).

UPLAND/WETLAND LIMITS HAVE NOT BEEN REVIEWED BY ANY REGULATORY AGENCY AND ARE SUBJECT TO CHANGE.

J:\2018\18GPC2956\0-PARCEL J\2021\PS\APPENDIX A AERIAL WITH FLUCFCS MAP.DWG TAB: 17XII-C OCT 07, 2021 - 11:15AM PLOTTED BY: PAULF	REVISIONS	DATE	DRAWN BY P.F.	DATE 5/25/21	13620 Metropolis Avenue Suite 200 Ft. Myers, FL 33912 Phone (239) 274-0067 Fax (239) 274-0069	 PASSARELLA & ASSOCIATES INC.	RIVER HALL PARCEL J AERIAL WITH FLUCFCS MAP	DRAWING No. 18GPC2956
			DESIGNED BY C.R.	DATE 5/25/21				
			REVIEWED BY S.J.	DATE 5/25/21				
								SHEET No. APPENDIX A

APPENDIX B

AERIAL WITH FLUCFCS, SURVEY TRANSECTS, AND LISTED SPECIES LOCATIONS



- LEGEND:
- APPROXIMATE LOCATION OF WALKED TRANSECTS
 - [Hatched Box] SFWMD "OTHER SURFACE WATERS" (5.37 Ac.±)
 - **GOPH** GOPHER TORTOISE
 - **LBHE** LITTLE BLUE HERON

FLUCFCS CODES	DESCRIPTIONS	ACREAGE	% OF TOTAL
514	DITCH	0.14 Ac.±	0.3%
520	LAKE	5.23 Ac.±	10.7%
740	DISTURBED LAND	43.35 Ac.±	89.0%
TOTAL		48.72 Ac.±	100.0%

NOTES:

AERIAL PHOTOGRAPHS WERE ACQUIRED THROUGH THE LEE COUNTY PROPERTY APPRAISER'S OFFICE WITH A FLIGHT DATE OF JANUARY - MAY 2020.

PARCEL J BOUNDARY PER BARRACO AND ASSOCIATES, INC. DRAWING No. BOUNDARY LINE.DWG DATED MAY 17,2021.

FLUCFCS LINES ESTIMATED FROM 1"=200' AERIAL PHOTOGRAPHS AND LOCATIONS APPROXIMATED.

FLUCFCS PER FLORIDA LAND USE, COVER AND FORMS CLASSIFICATION SYSTEM (FLUCFCS) (FDOT 1999).

UPLAND/WETLAND LIMITS HAVE NOT BEEN REVIEWED BY ANY REGULATORY AGENCY AND ARE SUBJECT TO CHANGE.

J:\2018\18GPC2956\0-PARCEL J\2021\PS\APPENDIX B AERIAL WITH FLUCFCS TRANSECTS AND LISTED SPECIES LOCATIONS.DWG TAB: 17XII-C OCT 07, 2021 - 11:15AM PLOTTED BY: PAULF

RIVER HALL

COMPREHENSIVE PLAN MAP AMENDMENT

EXHIBIT M14

Historic Resources Impact Analysis

The following analysis is provided to list all historic resources, including structures, districts, and/or archeologically sensitive areas and determine if the proposed changes to the Subject Property impact any identified resources.

According to LDC Section 22-3. Definitions, “Historic district” and “Historic resources” are defined as:

“...a geographically definable area designated pursuant to this chapter possessing a significant concentration, linkage or continuity of sites, buildings, structures or objects united by past events or aesthetically by plan or physical development. A district may also be comprised of individual elements separated geographically but linked by association or history. To qualify as a historic district, an area may contain both contributing and noncontributing properties.”

“...any prehistoric or historic district, site, building, structure, object or other real or personal property of historical, architectural or archaeological value. Historic resources may include but are not limited to monuments, memorials, Indian habitations, ceremonial sites, abandoned settlements, sunken or abandoned ships, engineering works or other objects with intrinsic historical or archaeological value, or any part thereof, relating to the history, government or culture of the county, the state or the United States.”

LDC Section 22-3 also defines an “Area of archaeological sensitivity” as:

“...an area identified in the survey entitled ‘An Archaeological Site Inventory and Zone Management Plan for Lee County, Florida’ (Piper Archaeological Research, Inc., 1987), as known or being likely to yield information on the history and prehistory of the county based on prehistoric settlement patterns and existing topographical features. Areas of archaeological sensitivity are divided into the following categories:

- (1) Sensitivity Level 1: Those areas containing known archaeological sites that are considered to be significant or potentially significant historic resources. These areas include sites listed on the National Register of Historic Places and those considered eligible or potentially eligible for listing on the National Register of Historic Places or local historic resource designation.

(2) Sensitivity Level 2: Those areas containing known archaeological sites that have not been assessed for significance but are likely to conform to the criteria for local designation, or areas where there is a high likelihood that unrecorded sites of potential significance are present.

The Florida Master Site File lists the nature and location of any known or recorded historical or archeological sites within the state. A formal inquiry was made with the Florida Department of State, Division of Historic Resources identifying the River Hall Project and requesting any applicable historic districts and/or sites listed on the Florida Master Site File. Mr. Eman Vovsi responded via email dated August 17, 2021, (See attached) confirming that the property lists one resource group recorded for the designated property. Upon further review of the map provided for the specified resource, it is clearly located outside of the subject property. Based on this information, the subject property contains no historic resources and thus, the proposed comprehensive plan map amendment request to amend the FLUM designations of Rural and Sub-outlying Suburban to Rural, Sub-Outlying Suburban, Outlying Suburban and Suburban will not have an adverse impact.

As part of this analysis, the following documents received from the Florida Department of State, Division of Historic Resources are attached:

- Historic Resource Letter
- Cultural Resource Roster
- Location Map



This record search is for informational purposes only and does NOT constitute a project review. This search only identifies resources recorded at the Florida Master Site File and does NOT provide project approval from the Division of Historical Resources. Contact the Compliance and Review Section of the Division of Historical Resources at CompliancePermits@dos.MyFlorida.com for project review information.

August 16, 2021

Melissa Dial
Planning Administrative Assistant
Barraco and Associates, Inc.
Civil Engineers ~ Land Surveyors ~ Land Planners
2271 McGregor Boulevard, Suite 100
Fort Myers, FL 33901

In response to your request on August 16, 2021, the Florida Master Site File lists one resource group recorded for a designated property in River Hall Community, Florida.

When interpreting the results of our search, please consider the following information:

#

- **This search area may contain *unrecorded* archaeological sites, historical structures or other resources even if previously surveyed for cultural resources.**
- **Because vandalism and looting are common at Florida sites, we ask that you limit the distribution of location information on archaeological sites.**
- **While many of our records document historically significant resources, the documentation of a resource at the Florida Master Site File does not necessarily mean the resource is historically significant.**
- **Federal, state and local laws require formal environmental review for most projects. This search DOES NOT constitute such a review. If your project falls under these laws, you should contact the Compliance and Review Section of the Division of Historical Resources at CompliancePermits@dos.MyFlorida.com**

Please do not hesitate to contact us if you have any questions regarding the results of this search.

Sincerely,

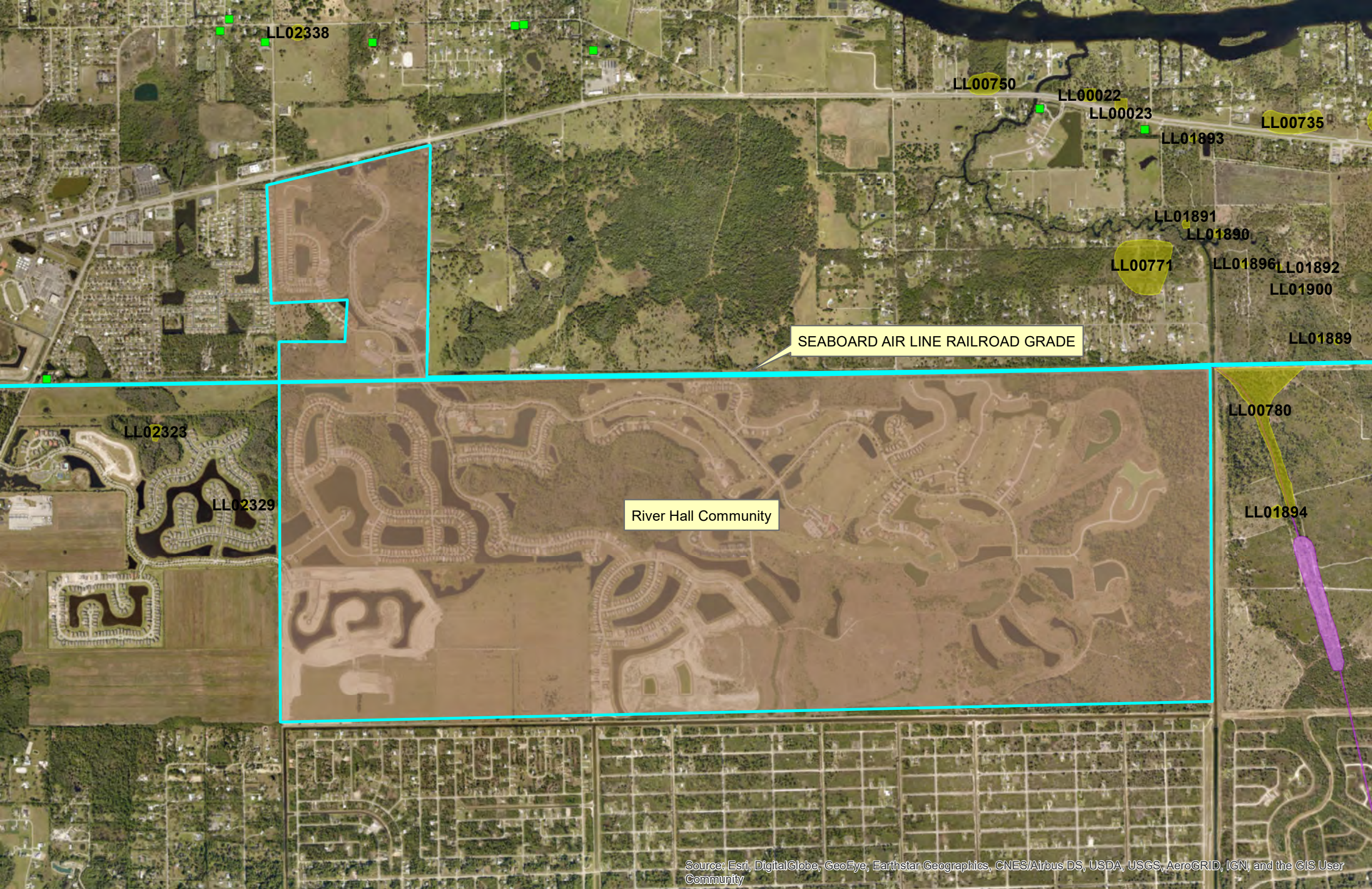
Eman M. Vovsi, Ph.D.
Florida Master Site File
Eman.Vovsi@DOS.MyFlorida.com



AR=0
SS=0
CM=0
RG=1
BR=0
Total=1

Cultural Resource Roster

SiteID	Type	Site Name	Address	Additional Info	SHPO Eval	NR Status
LL01898	RG	SEABOARD AIR LINE RAILROAD GRADE	North Fort Myers	Linear Resource	Not Eligible	



RIVER HALL

COMPREHENSIVE PLAN MAP AMENDMENT

EXHIBIT M15

Public Facilities Impacts Analysis

The data and information provided in the 2020 Lee County Public Facilities Level of Service and Concurrency Report was utilized for the following overall Public Facilities Impact Analysis.

The Subject Property is located on the south side of State Road 80 (Palm Beach Blvd) approximately 1 mile east of the intersection of Buckingham Road and S.R. 80 within the River Hall Project and the Fort Myers Shores Planning Community. The comprehensive plan map amendment seeks to remove portions of the property from the existing Future Land Use Map (FLUM) designations of Rural and Sub-Outlying Suburban and adopt the Rural, Sub-Outlying Suburban, Outlying Suburban, and Suburban FLUM categories, as shown on the proposed FLUM Exhibit M5 and the following density calculation:

FLU	Current Acreage	Proposed Acreage	Allowed Density	Current Density	Proposed Density
Suburban	-	24.6	6 du/ac		147 units
Outlying Suburban	-	323.5	3 du/ac	-	970 units
Sub-Outlying	326.2	46.1	2 du/ac	652 units	92 units
Rural	79.9	11.9	1 du/ac	80 units	12 units
TOTAL	406.1	406.1	-	732 units	1,221 units

The resultant density for the Subject Property will be a maximum of 1,221 single-family dwelling units. This is an increase of 489 dwelling units over what could be developed under the existing Sub-Outlying Suburban and Rural FLUM categories. A concurrent Residential Planned Development rezone application will be filed to seek proper zoning approval.

Exhibit M17 (Existing and Future Conditions Analysis), included with this submittal, verifies the proposed plan amendment will not negatively impact the public services and Exhibit M18 contains the Letters of Determination indicating the availability of services from those providers.