

**BICYCLE/PEDESTRIAN  
ADVISORY COMMITTEE**

# **MEETING AGENDA**

---

**JUNE 16, 2021**

**ADMIN EAST BUILDING  
2201 SECOND STREET, FORT MYERS  
3:00 – 5:00 P.M**

1.     \* Call to Order, Introductions, Review of Agenda and Motion to approve agenda  
(Al Giacalone – 5 minutes)
  2.     \* Approval of the April 21, 2021 meeting minutes (Al Giacalone – 5 minutes)
  3.     Public Comments on any topic (3 minutes per speaker)
  4.     Bike-Ped Facility Requests/Presentations  
       \*Road Resurfacing Recommendation-Construct sidewalk on Kenwood Ln from College Pkwy  
       to US 41 (David Wagley – 10 minutes)
  5.     Other Business:
    - a) \* BPAC Resolution Revisions (Al Giacalone – 20 minutes)
    - b) \* Point Scoring System (David Wagley – 10 minutes)
    - c) U.S. Bicycle Route 15 Update (David Wagley – 10 minutes)
    - d) MPO Update (Ron Gogoi – 5 minutes)
  6.     Member Comments:
  7.     Staff Comments:
  8.     Other Government Entity Comments:
  9.     Upcoming meeting agenda items:  
       \*Next Meeting date – July 21, 2021
  10.    Adjournment
- \* Action Item

*To respect other speakers and the Bicycle/Pedestrian Advisory Committee, please limit your comments to three minutes.  
and additional information for BPAC at: <http://www.leegov.com/dcd/infraplanning>*

<b>Appointed by the Lee County Board of County Commissioners</b>
--

In accordance with the Americans with Disabilities Act, Lee County will not discriminate against qualified individuals with disabilities in its services, programs, or activities. To request an auxiliary aid or service for effective communication or a reasonable modification to participate, contact Joan LaGuardia, (239) 533-2314, [ADArequests@leegov.com](mailto:ADArequests@leegov.com) or Florida Relay Service 711. Accommodation will be provided at no cost to the requestor. Requests should be made at least five business days in advance.

LEE COUNTY  
BICYCLE/PEDESTRIAN MEETING MINUTES  
April 21, 2021

**MEMBERS PRESENT**

Al Giacalone, Chair, Affordable Housing, At Large  
Jane Bowser, Secretary, At Large  
Don Mayne, Vice-Chair, District 4  
Eric Spivey, Bike Industry Representative, At Large

Dave Wheaton, At Large  
Jeremie Chastain, District 1  
T. Patrick Connor, District 2

**MEMBERS ABSENT**

Susan Oehl, Walkable Community, At Large  
Nora Demers, At Large

Damon Shelor, District 5

**STAFF**

David Wagley, LC DCD  
Debbie Carpenter, LC DCD

Tom Marquardt, Lee DOT  
Allan Makau, LCU

**GUESTS**

Bruce Graham  
Cheryl Graham  
Jodi Walborn, Blue Zones Project SWFL  
Linda Sapal  
Marcia Fenton

Nancy Malson  
Donald Malson  
Scott Sullivan  
Marilyn Burch

**Agenda Item #1, \*Call to Order, Introductions and Review of Agenda:** Mr. Al Giacalone called the meeting to order at 3:00 p.m. in Admin East, 2201 Second Street, Room 118 and asked for introductions. A review of the agenda followed. **A motion to approve was made by Ms. Jane Bowser and seconded by Mr. Don Mayne. The agenda was approved as written.**

**Agenda Item #2: \*Approval of the March 17, 2021 meeting minutes.** Mr. Eric Spivey made a motion to approve the March minutes as written. Seconded by Mr. Mayne. Mr. Giacalone called the motion which passed unanimously.

**Agenda Item #3, Public Comments:**

Ms. Nancy Malson spoke on behalf of widening the sidewalk on Winkler Road that she had presented to the committee in March.

Ms. Marilyn Birch, resident of Crown Colony and avid biker, spoke in support of the Winkler Road sidewalk widening.

Ms. Linda Sapal, also a biker and resident of Crown Colony, spoke in support of the Winkler Road project saying it is hard for a biker and walker to pass each other because the sidewalk is so narrow.

Ms. Marcia Fenton, a biker, a walker and a resident of Coastal Key, supported the Winkler Road widening saying the sidewalk is too narrow to accommodate both bikes and pedestrians.

**Agenda Item #4: Bike-Ped Facility Requests/Presentations**

York Road from Cherry Estates Pkway to Galt Island Ave.

Mr. Bruce Graham spoke on behalf of a sidewalk along York Road from Cherry Estates Parkway to Galt Island

Avenue and reviewed a slide presentation. He identified the proximity and location of the request, spoke about the support garnered from the community and suggested that this request be bundled with what is already on the list (York Road from Stringfellow to Galt Island Ave.) as a continuation south along York from Galt Island to Cherry Estates Parkway. He said that children walk to school bus stops in the dark and have to stand on or just off the road. He is in the process of collecting signatures on petitions and so far there is 100% support. He has spoken to the Pine Island Civic Association, the Greater Pine Island Chamber of Commerce, the Sheriff's office and others, all of whom have voiced support. Mr. Giacalone thanked him for the presentation.

#### **Agenda Item #5: Other Business:**

##### \*Bike Lanes/Sidewalk Widening, Winkler Road

**Mr. Wheaton made a motion to add the Winkler Road sidewalk request to the BPAC list. Ms. Bowser seconded the motion for discussion.**

Mr. Spivey said some of Winkler Road was being resurfaced, but staff confirmed that this section of Winkler was not on the resurfacing list. As a biker he has ridden this road, doesn't do so alone but does not ride the sidewalk. He had mixed emotions about this request because there is a sidewalk albeit narrow. Mr. Pat Connor asked about widening the sidewalk versus repairing. Mr. Wagley explained that repairing the sidewalk would be a maintenance issue. The widening of the sidewalk or adding bike lanes would be a retrofit project. Mr. Wagley asked whether the motion was to widen the sidewalk or to add bike paths or both. Mr. Giacalone said that past experience has shown that in the final analysis the engineers make that decision when they review the project. Mr. Wagley had point scored each separately and both were about 65 points which ranked it in the upper third of the list.

**Mr. Giacalone called the motion to add the sidewalk widening of Winkler Road to the BPAC list. The motion passed by majority with 2 voting against.**

##### \*York Road from Cherry Estates Pkwy to Galt Island Ave

Mr. Giacalone returned to Item #4 on the agenda (Galt Island/Cherry Estates sidewalk request) stating that because there was the possibility there would be no May meeting, the committee might want to consider whether to add the York Road from Galt Island Avenue to Cherry Estates project to the list at this meeting rather than waiting until the June meeting. The suggestion was made to discuss adding this as an extension of one block onto the project already on the list at #138 (York Road from Stringfellow to Galt Island Avenue).

**Mr. Mayne made a motion to add the York Road from Galt Island Ave. to Cherry Estates Parkway request to the BPAC list as an extension of the York Road request (#138) already on the list. Mr. Wheaton seconded.** Mr. Mayne commented that the presenter made an excellent point about 40% of the population being within that area and passing through that intersection and that this extension would be worthwhile. Ms. Bowser asked if combining the two projects into one would give it a higher score. Mr. Wagley confirmed that the point score would increase slightly. Mr. Connor had a concern about the school kids and wondered whether anyone had considered looking into the Safe Routes to School program. He was surprised at how far down on the list it was. He asked how community support entered into the process and Mr. Giacalone explained that there are a certain number of points that can be added for community support when residents actually attend meetings, but also said that anyone has the ability to lobby other government entities including commissioners.

**Mr. Giacalone called the motion to add this project as a one block extension as discussed. The motion passed unanimously.**

##### \*U.S. Bike Route through Lee County

Mr. Wagley reminded the committee that a presentation was made at the last meeting for a US Bike Route from Georgia, south along the Gulf Coast then across to Miami-Dade county. The Committee requested the topic be brought back for discussion. He pointed out the current route which included areas maintained by other municipalities as green or red lines, and the Lee County maintained route, as recommended by staff in

conjunction with the MPO, shown as a blue line. The idea is to get people from all over the country to visit the area, with the expectation that the route would be utilized by highly confident bicyclists using GPS to navigate. Mr. Wagley explained that LDOT would be recommending approval with the support of BPAC.

**Mr. Mayne made a motion to prepare a letter to LDOT supporting this alignment, and volunteered to write the letter on behalf of the Committee. Mr. Spivey seconded.**

Mr. Wheaton commented that it was a good route, one he has used. He thought it would be an economic engine and good for public relations and tourism.

**Mr. Giacalone called the motion for Mr. Mayne to draft a letter of support for this US Bike Route 15 as submitted. The motion passed unanimously.**

\*Road Resurfacing List Recommendations

Mr. Wagley confirmed that these recommendations were new and different than what was presented last month. After reviewing the Resurfacing Project Location Map 3 / FY 2019, staff had the following three recommendations: #3, Iona Road (Thornton Rd to McGregor Blvd) a major collector with significant pedestrian and bicycle traffic. There is an existing sidewalk on the north side. The recommendation was to construct sidewalk on the south side. #5 and #6, Luckett Road- Corporation Circle-Enterprise Parkway, an industrial subdivision off of Luckett Road. Lee County has an office nearby, there is a restaurant and bus stop, workers walk and bike to work.

**Ms. Bowser made a motion to add these 3 projects to the BPAC list. Mr. Mayne seconded.**

Discussion followed. Mr. Wagley clarified that the recommendations would not necessarily be carried out during resurfacing, but reviewing these maps is a good way for staff to evaluate every road in the county as they come up for resurfacing. Mr. Tom Marquardt said that DOT does look at ADA facilities (there is an ADA fund that is separate from resurfacing) and may upgrade some of the curb ramps while resurfacing, but sidewalks would be a separate funding mechanism. Sometimes if the lanes are wide enough, the road may be restriped to add width to the shoulder, but generally adding a bike lane would not be done as part of a resurfacing project.

**Mr. Giacalone called the motion to add the (3) recommended projects to the BPAC list. The motion carried unanimously.**

**Agenda Item #6, Member Comments:**

Mr. Wheaton said that House Bill 605 is a bicycle/pedestrian bill. It's currently in the House and appears mainly to clean up the language, but it does address safety concerns. He didn't know if there was a companion Senate bill, but wanted to bring it to the committee's attention if anyone was interested.

Mr. Giacalone thanked the committee members for their continued service to the community and also extended a gracious thank you to those that were able to attend the Commissioner meeting for the reading of the Bike Month Resolution. Mr. Connor commented that Mr. Mayne made a quick, but excellent presentation to the Board about the number of miles of sidewalk that had been completed over the last year.

**Agenda Item #7, Staff Comments:**

Mr. Wagley reminded the committee that he had emailed a list of completed sidewalk projects and had some photos of a couple of those. The first was West Marianna Avenue in North Fort Myers from Piney Road heading east to Business 41. The other was the north end of Winkler Road. Sidewalk was added on the east side from College Parkway to McGregor in connection with an LCU water project.

Mr. Marquardt reported on two projects. Design work had started on a section near the school on Tice Street. He said a solicitation for a large sidewalk project several miles in length on Bell Blvd. in Lehigh was in the

process of being sent out.

**Agenda Item #8, Other Government Entities Comments: None**

**Agenda Item #9, Upcoming Agenda Items:**

Mr. Giacalone announced that neither of the larger meeting rooms were available for the May meeting. After a brief discussion, the Committee voted to cancel the 5/19/21 meeting. The next meeting will be held on June 16, 2021.

**Agenda Item #10, Adjournment:**

Mr. Giacalone adjourned the meeting at 4:10 p.m.

**Next Meeting:** The next meeting will be held on Wednesday, June 16, 2021 at the Admin. East Building, 2201 Second St., Fort Myers, FL 33901, Conference Room 118.

DRAFT

\_\_\_\_\_  
BPAC Chairman

\_\_\_\_\_  
Date

\_\_\_\_\_  
BPAC Secretary or Vice-Chair

\_\_\_\_\_  
Date

DRAFT

RESURFACING  
PROJECT LOCATION  
MAP

2 / F Y 2020

1

1	Huber Rd	Marmaduke Ln	Nalle Grade Rd	20	1,700
---	----------	--------------	----------------	----	-------

Resurfacing Project  
Location Map  
CW Local Roads



Countywide  
Local Roads  
2 / F Y 2020

Public Works  
Southwest  
Florida  
(239) 533-8900

Dept of Transportation  
1500 Monroe St  
Ft Myers, Florida, 33901

Drawn By: JLN

Checked By: DAD

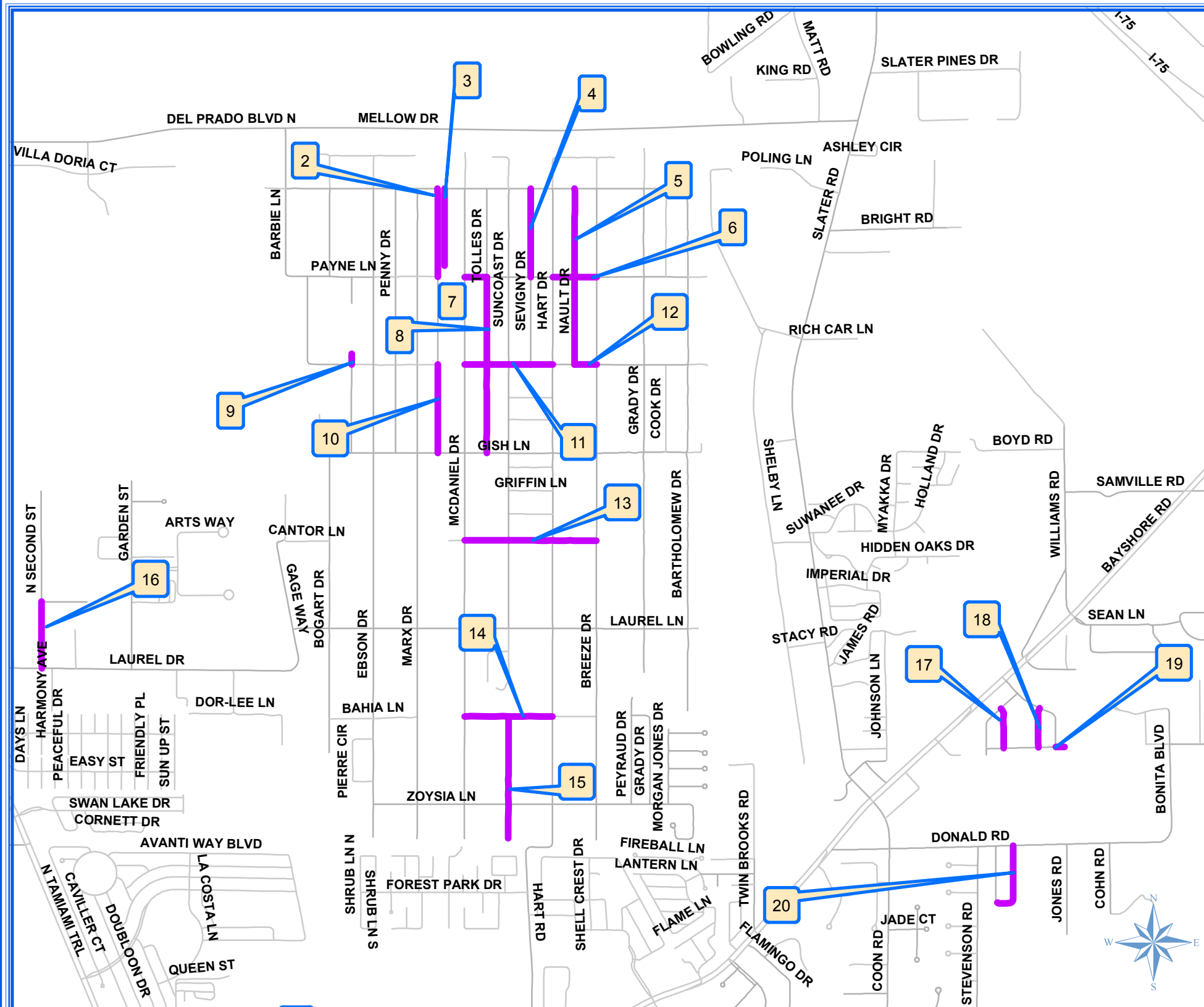
Date: 2/21/2020

COUNTYWIDE

Sheet 3 of 11

# RESURFACING PROJECT LOCATION MAP

2 / F Y 2020



2	Everhart Dr	Tucker Ln	Payne	20	1,350
3	Wooley Dr	Payne Ln	Tucker Ln	20	1,200
4	Sevigny Dr	Tucker Ln	Payne	20	1,350
5	Nault Dr	Tucker Ln	Case Ln	20	2,700
6	Payne Ln	Breeze Dr	Hart DR	20	675
7	Payne Ln	Tolles Dr	McDaniel Dr	20	350
8	Tolles Dr	Payne Ln	Gish Ln	20	2,700
9	Heck Dr	Case In	N EOP	20	175
10	Everhart Dr	Case In	Gish Ln	20	1,350
11	Case Ln	Hart Dr	McDaniel Dr	20	1,950
12	Case Ln	Breeze Dr	Nault Dr	20	335
13	Cantor Ln	Breeze Dr	McDaniel Dr	20	2,000
14	Bahia Ln	McDaniel Dr	Hart DR	20	1,350
15	Suncoast Dr	Bahia Ln	S EOP	20	1,900
16	N Second St	Laurel Dr	Pine Drop Ln	16	1,100
17	Shadow Pine Rd	Wolf Run Ln	Horizon Rd	20	525
18	Mirror Lake Dr	Wolf Run Ln	Willow Stream Ln	20	610
19	Wolf Run Ln	Willow Stream Ln	E EOP	20	135
20	Gardenia Cir E	Donald Rd	Gardenia Cir W	18	1,075

**Resurfacing Project  
Location Map  
CW Local Roads**



Countywide  
Local Roads  
2 / F Y 2020

Public Works  
Southwest  
Florida  
(239) 533-8900

Dept of Transportation  
1500 Monroe St  
Ft Myers, Florida, 33901

Drawn By: JLN

Checked By: DAD

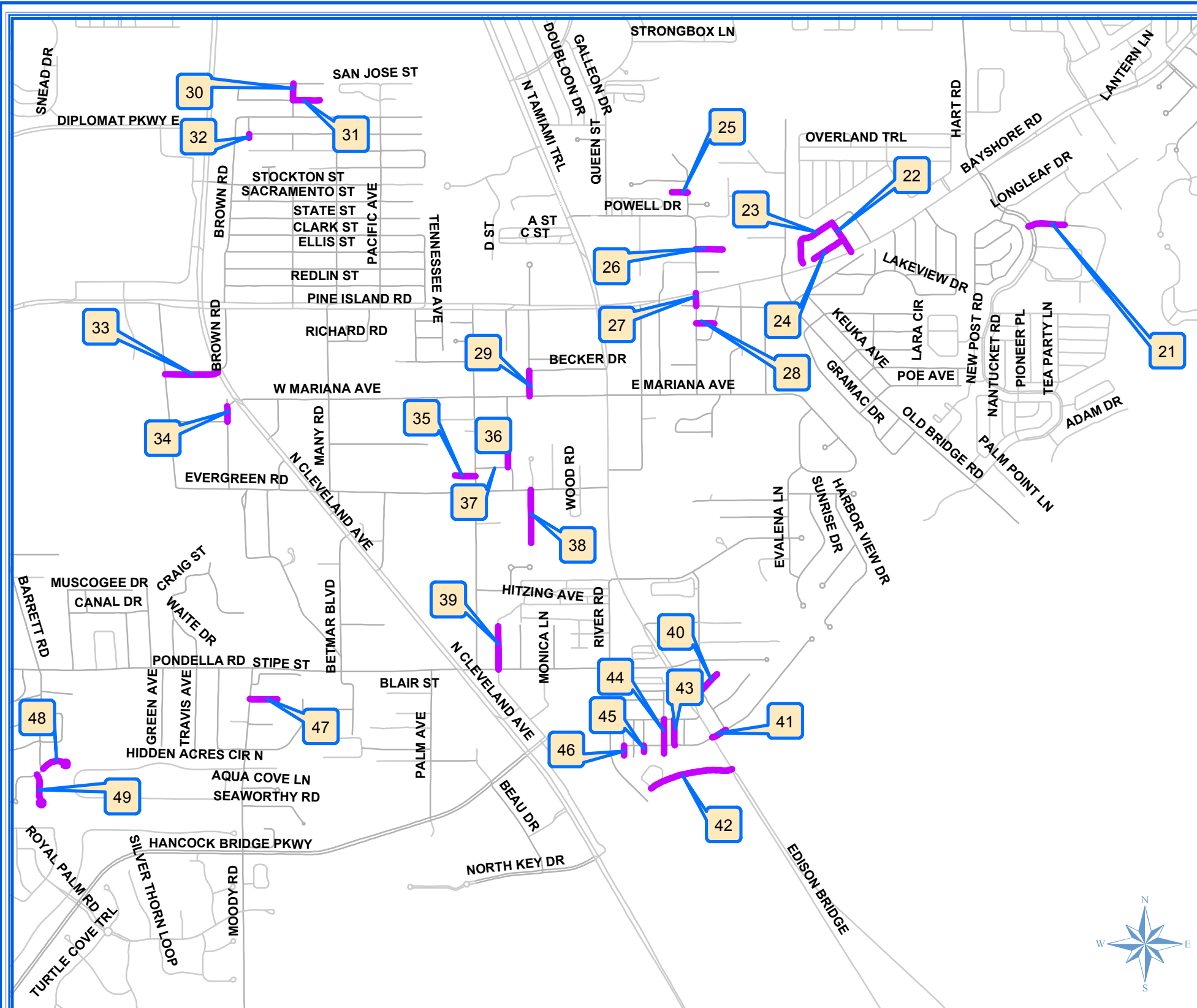
Date: 2/21/2020

**COUNTYWIDE**

**Sheet 4 of 11**

# RESURFACING PROJECT LOCATION MAP

2 / F Y 2020



21	Foxlake Dr	New Post Rd	Crstal Lake Dr	24	550
22	Glick Dr	Bayshore Rd	Chalmer Dr	18	570
23	Chalmer Dr	Glick Dr	Bayshore Rd	18	925
24	Donna Ln	Glick Dr	S EOP	18	575
25	Lane St	Sadler Rd	W EOP	24	250
26	Ollie St	Dora Dr	E EOP	13	425
27	Dora Dr	Bayshore Rd	Bayline Dr	24	200
28	Shanle Dr	Dora Dr	Temple Ter	16	280
29	Beachwood Dr	E Marianna Ave	Becker Dr	18	400
30	Woodward Ave	San Jose St	Santa Cruz St	18	260
31	Santa Cruz St	Woodward Ave	E EOP	18	400
32	Riverside Ave	Capital ST	60' South	18	60
33	Pineapple Ln	Herron Rd	N Cleveand Ave	18	800
34	Brown Rd	Evergreen Rd	N EOP	20	1,400
35	Marillo Ln	Piney Rd	W EOP	14	300
36	Maranatha Dr	Oakley Ave	N EOP	18	300
37	Oakley Ave	Piney Rd	Evergreen Rd	18	900
38	Gail St	Evergreen Rd	S EOP	18	800
39	Lamar Rd	Pondella Rd	Bobby Ct	18	650
40	Harbor Dr	Lavin Ln	E EOP	18	340
41	East North Shore Ave	Lavin Ln	N Tamiami Trl	20	250
42	West North Shore Ave	Standish Cir	N Tamiami Trl	10	1,045
43	Third Way	Oak St	Cabana Ave	12	400
44	Fourth Way	Oak St	Cabana Ave	12	400
45	Sixth Way	Oak St	S EOP	12	110
46	Eight Way	Oak St	S EOP	12	500
47	Cross St	Moody Rd	E EOP	18	420
48	Iris Dr	April Ln	E EOP	18	525
49	April Ln	Iris Dr	S EOP	18	600

**Resurfacing Project  
Location Map  
CW Local Roads**



Countywide  
Local Roads  
2 / F Y 2020

Public Works  
Southwest  
Florida  
(239) 533-8900

Dept of Transportation  
1500 Monroe St  
Ft Myers, Florida, 33901

Drawn By: JLN

Checked By: DAD

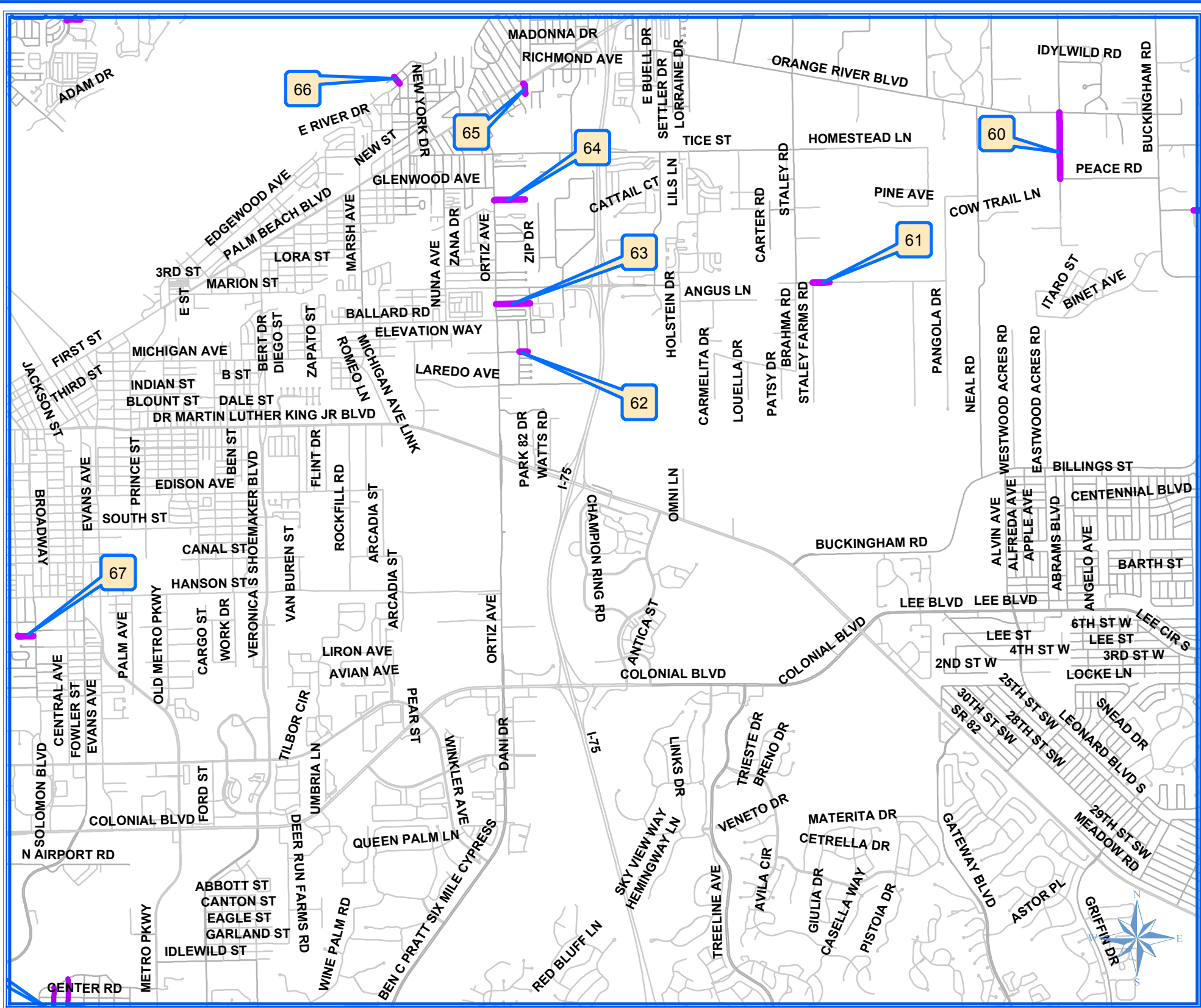
Date: 2/21/2020

**COUNTYWIDE**

**Sheet 5 of 11**

## 2 / F Y 2020

50	<b>Pine Lake DR</b>	Pondella Rd	Brynmar Dr	18	780
51	<b>Biscayne</b>	Brynmar Dr	Pondella Rd	18	900
52	<b>Brynmar Dr</b>	PlneLake Dr	Biscayne	18	300
53	<b>Brynmar Dr</b>	Westwood Dr	Pinelake Rd	18	300
54	<b>Westwood Dr</b>	Pondella Rd	Brynmar Dr	18	650



RESURFACING  
PROJECT LOCATION  
MAP

2 / F Y 2020

60	Higginbotham Rd	Peace Rd	Orange River Blvd	18	2625
61	Luckett Rd	Staley Farms Rd	Luckett Rd Ext	20	670
62	Michigan	Heiman Ave	Apollo Dr	20	340
63	Mars St	Ortiz Ave	Golden Lake Rd	20	1340
64	Dean St	Ortiz Ave	E EOP	20	1250
65	Alta Vista Ave	Palm Beach Rd	S EOP	24	450
66	Arlington Ave	E Riverside Dr	Cypress Ln	18	350
67	Fountain Ave	Tropical Dr	McGregor Blvd	12	360

Resurfacing Project  
Location Map  
CW Local Roads



Countywide  
Local Roads  
2 / F Y 2020

Public Works  
Southwest  
Florida  
(239) 533-8900

Dept of Transportation  
1500 Monroe St  
Ft Myers, Florida, 33901

Drawn By: JLN

Checked By: DAD

Date: 2/21/2020

COUNTYWIDE

Sheet 7 of 11

**2 / F Y 2020**

68	Fountain Ave	Tropical Dr	McGregor Blvd	12	360
69	Tropical Dr	S Grove Ave	Rose Ln	14	670
70	lone Dr	Winkler Rd	W EOP	18	160
71	2ND ST	Danley Dr	S EOP	20	2,200
72	1ST ST	Danley Dr	S EOP	20	2,000
73	CORPORATE CT	College Pkwy	N EOP	22	900
74	Kenwood Ln	College Pkwy	S Cleveland Ave	20	1800
75	FSW Ln	Michelle Way	Cypress Lake Dr	26	450
76	NORTH TOWN & RIVER DR	W EOP	McGregor Blvd	18	4,400
77	BREVITY LN	N Waterway Dr	N Town & River Dr	18	1,100
78	NORTH WATERWAY DR	E EOP	E Town & River Rd	18	2,100
79	EAST TOWN & RIVER RD	N Waterway Dr	N Town & River Rd	18	700
80	Old McGregor Blvd	McGregor Blvd	Tulane Dr	62	1300



**Lee County**  
*Southwest Florida*

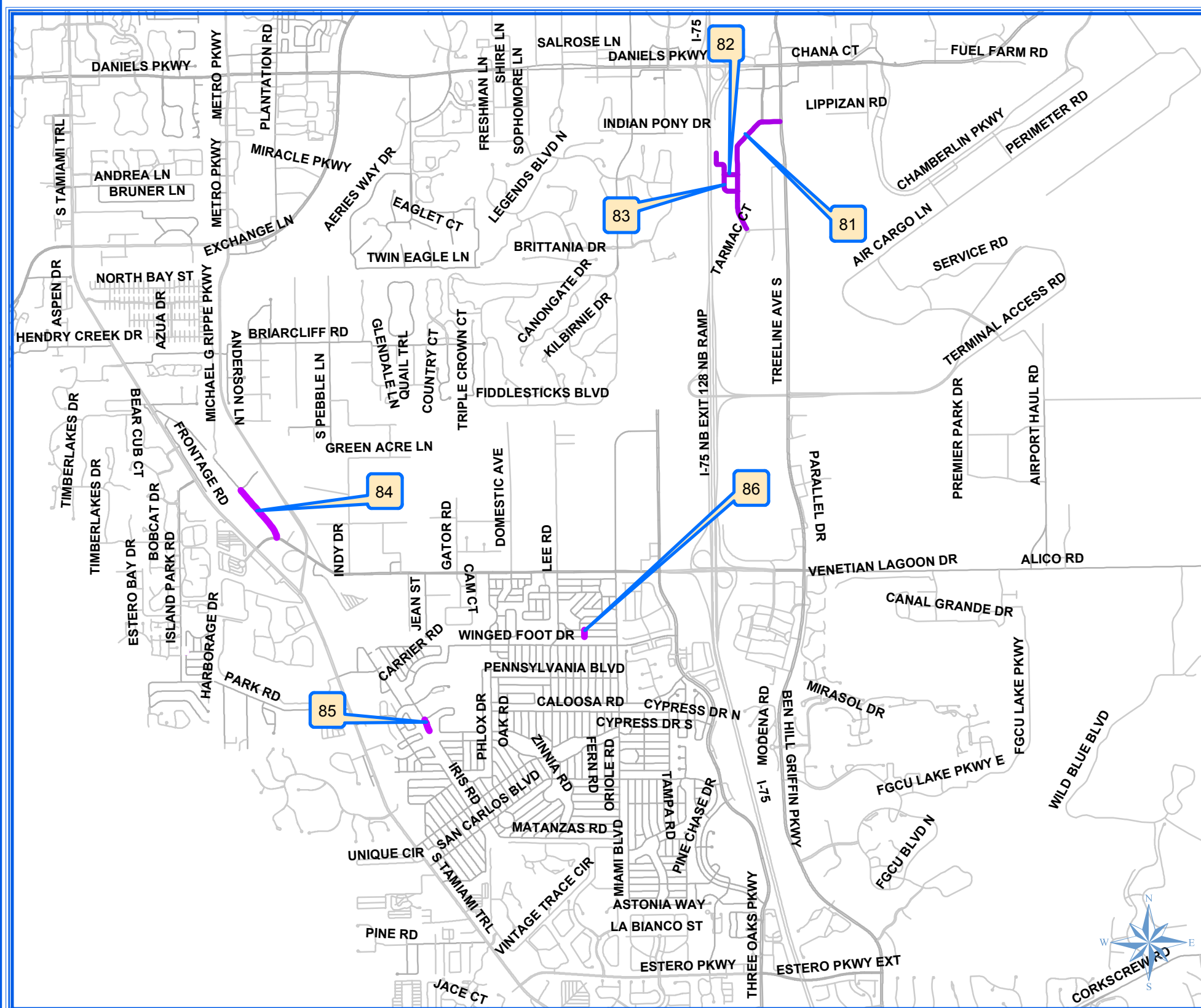
Public Works  
Southwest  
Florida  
(239) 533-8900

**Date: 2/21/2020**

Sheet 8 of 11

# RESURFACING PROJECT LOCATION MAP

2 / F Y 2020



81	JETPORT LOOP	S End of Co Maint	Treeline Ave S	24	4,150
82	JETPORT LOOP W	Jetport Loop W	Jetport Loop	24	625
83	JETPORT LOOP W	Jetport Loop	N End of Co Maint.	24	1,450
84	Old US 41	Alico Rd	Thomas Rd	20	2400
85	Azure Rd	Coral Dr	Buena Vista Rd	20	270
86	Cypress Point Rd	Sea Island Dr	E EOP	20	475

## Resurfacing Project Location Map CW Local Roads



Countywide  
Local Roads  
2 / F Y 2020

Public Works  
Southwest  
Florida  
(239) 533-8900

Dept of Transportation  
1500 Monroe St  
Ft Myers, Florida, 33901

Drawn By: JLN

Checked By: DAD

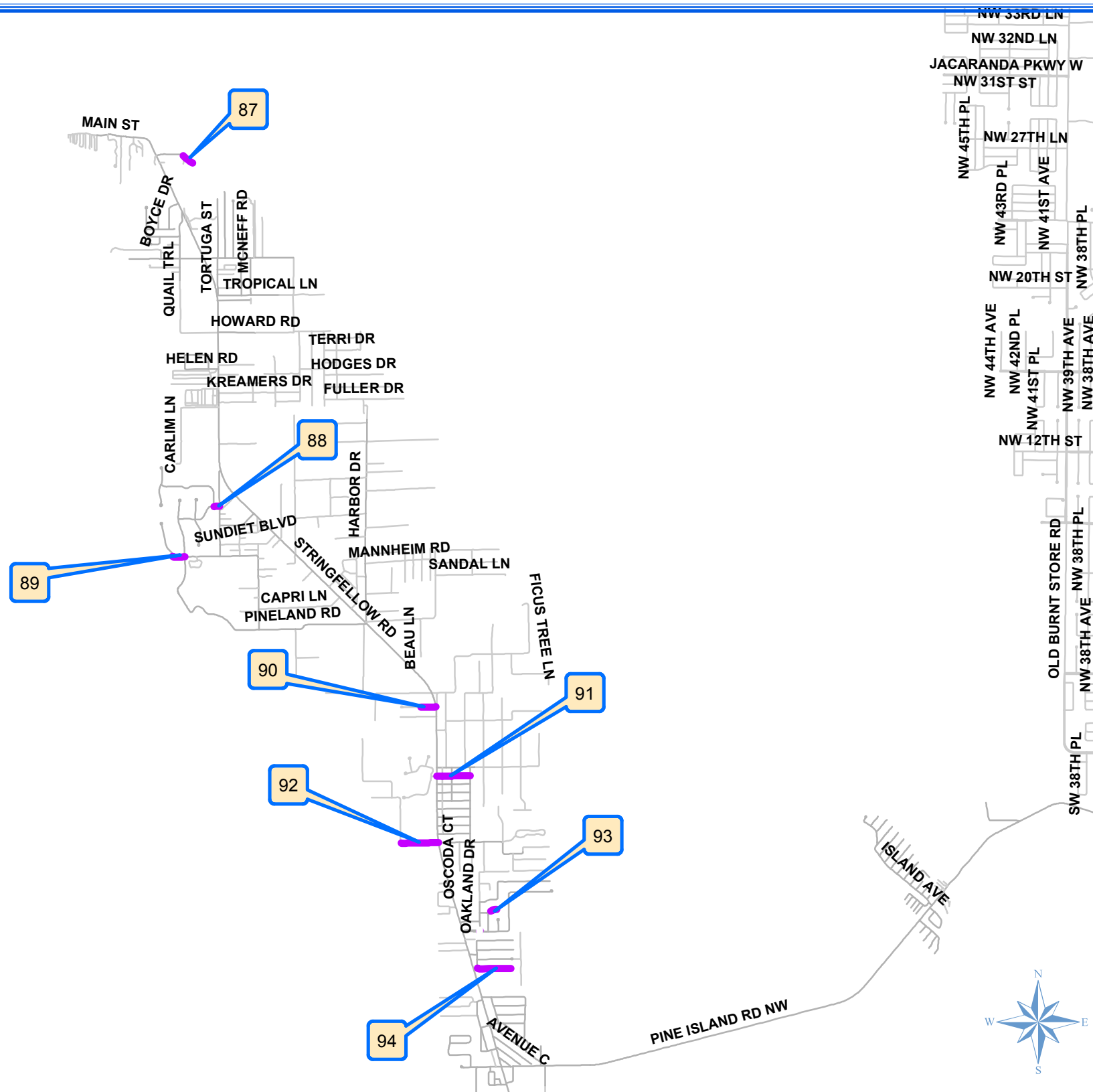
Date: 2/21/2020

COUNTYWIDE

Sheet 9 of 11

# RESURFACING PROJECT LOCATION MAP

2 / F Y 2020



87	Bocilla Ln	Silver Tarpon Ct	E EOP	13	435
88	Raintree Dr	Bokeelia Rd	Grande Pine Rd	14	215
89	Caloosa Dr	Clubhouse Dr	Pacosin Ct	18	450
90	Valeria Rd	Stringfellow Rd	Valeria Rd	20	550
91	Bonita Rd	Marlin Rd	Dolphin Rd	20	660
92	Alcorn St	Harry St	Stringfellow Rd	16	1400
93	Flint Ln	Flint Ln	Flint Ln	14	240
94	Judith Rd	Wausau Ave	Judith Rd	18	1250

Resurfacing Project  
Location Map  
CW Local Roads



Countywide  
Local Roads  
2 / F Y 2020

Public Works  
Southwest  
Florida  
(239) 533-8900

Dept of Transportation  
1500 Monroe St  
Ft Myers, Florida, 33901

Drawn By: JLN

Checked By: DAD

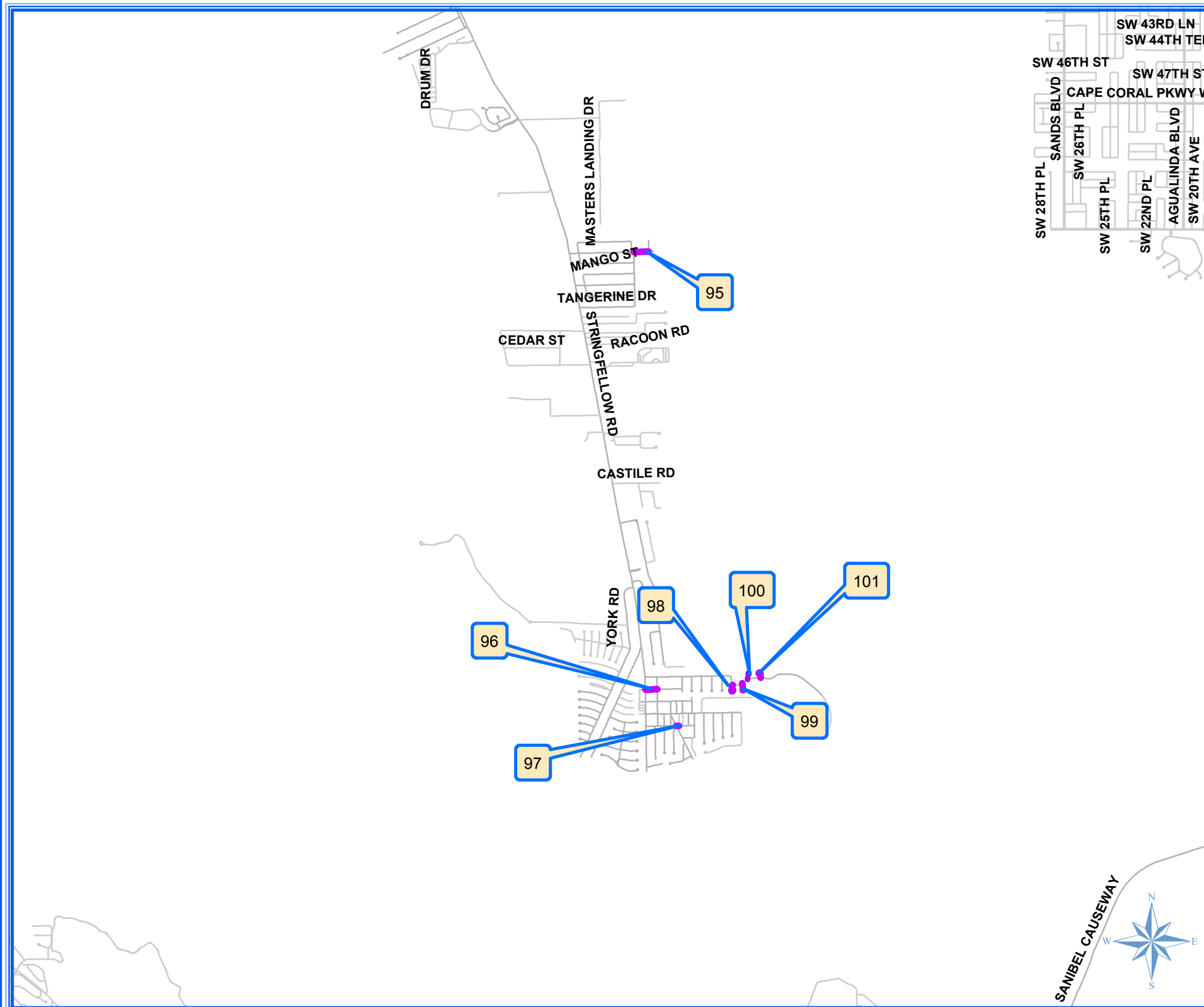
Date: 2/21/2020

COUNTYWIDE

Sheet 10 of 11

# RESURFACING PROJECT LOCATION MAP

2 / F Y 2020



95	Tropical Point Dr	Sabal Ave	Cove St	20	600
96	Seventh Ave	Oleander St	Date St	18	470
97	Fourth Ave	Palm Ave	Rose Ave	26	110
98	Egret Ct	Eighth Ave	S EOP	18	450
99	Gull Ct	Eighth Ave	S EOP	18	450
100	Teal CT	Eighth Ave	N EOP	18	450
101	Tern Ct	Eighth Ave	N EOP	18	450

**Resurfacing Project  
Location Map  
CW Local Roads**



Countywide  
Local Roads  
2 / F Y 2020

Public Works  
Southwest  
Florida  
(239) 533-8900

Dept of Transportation  
1500 Monroe St  
Ft Myers, Florida, 33901

Drawn By: JLN

Checked By: DAD

Date: 2/21/2020

**COUNTYWIDE**

**Sheet 11 of 11**

**LEE COUNTY  
RESOLUTION  
NO. 10-05-03**

**A RESOLUTION OUTLINING THE DUTIES OF  
THE BICYCLE/PEDESTRIAN ADVISORY COMMITTEE.**

- WHEREAS** This resolution amends and replaces Resolution No. 00-06-11 adopted on June 13, 2000; and
- WHEREAS** Lee County's climate is conducive to all types of outdoor recreation; and
- WHEREAS** Lee County citizens are utilizing walking and bicycling as a means of transportation, as well as recreationally; and
- WHEREAS** Lee County's increasing population has increased the demand for on-road and off-road bicycle facilities and walkways/sidewalks; and
- WHEREAS** On November 10, 2009 The Board of County Commissioners adopted a Complete Streets Resolution; and
- WHEREAS** The Board of County Commissioners of Lee County, Florida, has determined that it would be in the public's best interest and welfare to establish a Lee County Bicycle/Pedestrian Advisory Committee;

**NOW, THEREFORE, BE IT RESOLVED BY THE BOARD OF COUNTY COMMISSIONERS OF  
LEE COUNTY, FLORIDA, that:**

**SECTION ONE**

There is hereby designated and established a Bicycle/Pedestrian Advisory Committee to be comprised of eleven (11) regular members. The committee members are to be appointed as follows:

One (1) member by each County Commissioner, representing their Commission districts and six (6) members appointed as At Large members. The At Large Members may be appointed by any Commissioner. One At Large Member should be from each of the following areas: 1) a biking industry representative (local bike shop owner, active bicyclist or bike club member, etc.); 2) an affordable housing representative (citizen advocate, realtor or private sector provider of affordable housing); 3) and a walkable community representative/advocate, (urban planner, member of walking group, active walker, etc.) Representatives from the Lee County Parks and Recreation Department, the Lee County Sheriff's Office, Lee County School District, LeeTran, the Lee County Metropolitan Planning Organization and the Lee County Department of Community Development regularly attend committee meetings for the purpose of answering questions, providing information and input.

The Board of County Commissioners is authorized to remove any member of the committee with or without cause upon written notice thereto. Any vacancy on the committee shall be filled by the Board of County Commissioners. Any vacancy shall be filled within a reasonable time after the vacancy occurs.

Terms of appointments for regular members shall be on a staggered two (2) year basis with approximately one half of the membership rotating annually.

## **SECTION TWO**

The committee shall elect a chairman and vice-chairman as officers from its own membership by majority vote. The chairman shall appoint from the membership one (1) officer to serve as secretary, who shall sign all minutes with the chairman. Each officer shall serve a minimum term of one (1) year. The chairman will preside at all meetings with the vice-chairman presiding in the absence of the chairman. In the absence of the chairman and vice-chairman, the secretary will preside.

The committee's liaison with the County shall be a County Department of Transportation staff member. A staff administrative assistant shall be appointed by the County to assist the committee's secretary in carrying out all required secretarial duties.

The Bicycle/Pedestrian Advisory Committee shall serve at the pleasure of the Board of County Commissioners and shall serve without compensation. Members of the advisory committee shall follow such rules of procedure, method of choosing officers, setting of meetings and accomplishing its duties as provided in the Lee County Administration Code No. 2-3 as it may be amended or supplemented, or as further requested by the Board of County Commissioners. The Bicycle/Pedestrian Advisory Committee shall meet at regular intervals to be determined by it or at such other times as the committee or the Board of County Commissioners may determine.

A majority vote of the committee quorum is required for the approval of any proposed advice or recommendation to the Board. Six (6) voting members of the committee shall constitute a quorum.

Each member of the Bicycle/Pedestrian Advisory Committee is expected to attend all meetings. Failure to attend three (3) consecutive meetings without the prior approval of the Chairman of the committee may be a basis for removal from this committee by the Board of County Commissioners.

## **SECTION THREE**

All meetings of the Advisory Committee shall be public meetings and all committee records shall be public records. Meeting dates shall be posted in the County Administration Building. The staff administrative assistant shall keep a proper index of committee findings, determinations and recommendations.

## **SECTION FOUR**

### **Duties and Responsibilities of the Bicycle/Pedestrian Advisory Committee:**

The committee is to act as a general advisory committee to the Board of County Commissioners with particular emphasis on on-road and off-road bicycle facilities and walkways/sidewalks.

The duties and responsibilities of this committee shall include, but not be limited to the following:

1. Continue to review and recommend updating of the Bikeways/Walkways Facilities Plan.
2. Review and recommend annual facilities needs for bicycles and pedestrians to be funded by Lee County.
3. Assist other committees and agencies in the education of cyclists, pedestrians, and motorists.
4. Support the Lee County MPO's Bicycle/Pedestrian Coordinating committee in its role as a coordinating advisory body to connect systems under different jurisdiction boundaries.

5. Assist in comprehensive evaluations of proposed facilities to establish justification, location, type and funding, including facilities proposed for funding under state and federal programs.
6. Recommend and keep current a Project Priority List as a guide for the development of the County's bikeway/walkway system.
7. Assist in the policy for funding of projects and criteria for determining matching fund projects and County projects.
8. Coordinate with Public School and LeeTran Transit facilities, routes and stops
9. Recommend Complete Streets component identification for Lee County maintained transportation facilities.
10. Provide advice on any other item deemed necessary by the Board County Commissioners.

#### **SECTION FIVE**

This Resolution shall not supersede any ordinance as adopted by Lee County nor be construed to mean that the Board of County Commissioners of Lee County has relinquished any legislative and/or statutory authority provided or required of them by law.

The foregoing resolution was offered by Commissioner Judah, seconded by Commissioner Bigelow, and the vote was as follows:

**VACANT**

**BRIAN A. BIGELOW**

Aye

**RAY JUDAH**

Aye

**TAMMARA HALL**

Aye

**FRANK MANN**

Aye

**DULY PASSED AND ADOPTED** this 4th day of May, 2010.

**ATTEST:**  
**CHARLES GREEN, CLERK**

**BOARD OF COUNTY COMMISSIONERS**  
**OF LEE COUNTY, FLORIDA**

By: Marcia Wilson  
Deputy Clerk

By: T. Hall 6/15/10  
Chair Date

**APPROVED AS TO FORM:**

By: \_\_\_\_\_  
County Attorney



1 DRAFT

2 LEE COUNTY  
3 RESOLUTION  
4 NO: ~~10-05-03~~

5 A RESOLUTION OUTLINING THE DUTIES OF  
6 THE BICYCLE/PEDESTRIAN ADVISORY COMMITTEE  
7

8 WHEREAS This resolution amends and replaces Resolution No. ~~00-06-11-10-05-03~~ adopted  
9 on ~~June 13, 2000~~ May 4, 2010, and

10 WHEREAS Lee County's climate is conducive to all types of outdoor recreation; and

11 WHEREAS Lee County citizens are utilizing walking and bicycling as a means of  
12 transportation, as well as recreationally; and

13 WHEREAS Lee County's increasing population has increased the demand for on-road and  
14 off-road bicycle facilities and walkways/sidewalks; and

15 WHEREAS On November 10, 2009, The Board of County Commissioners adopted a  
16 Complete Streets Resolution; and

17 WHEREAS The Board of County Commissioners of Lee County, Florida, has determined that  
18 it would be in the public's best interest and welfare to establish a standing Lee  
19 County Bicycle/Pedestrian Advisory Committee.

20 NOW, THEREFORE, BE IT RESOLVED BY THE BOARD OF COUNTY COMMISSIONERS OF  
21 LEE LCOUNTY, FLORIDA, that:  
22

23 SECTION ONE

24 There is hereby designated and established a Bicycle/Pedestrian Advisory Committee to be  
25 comprised of eleven (11) regular members. The committee members are to be appointed as follows:  
26

27 ~~One (1) member~~ Two (2) members by each County Commissioner, one representing their  
28 Commission district, and one member to be At-Large (not required to live in their district), and six (6)  
29 ~~members appointed as At Large members. The At Large Members may be appointed by any~~  
30 ~~Commissioner. One At Large Member should be from each of the following areas: 1) a biking industry~~  
31 ~~representative (local bike shop owner, active bicyclist or bike club member, etc.); 2) an affordable housing~~  
32 ~~representative (citizen advocate, realtor or private sector provider of affordable housing); 3) and a~~  
33 ~~walkable community representative/advocate, (urban planner, member of walking group, active walker,~~  
34 ~~etc.)~~ Also, one member will be an At-Large Member, to be appointed by the current commission board  
35 chair when that position becomes vacant. Representatives from Lee County Parks & Recreation  
36 Department, the Lee County Sheriff's Office, the Lee County School District, Lee Tran, the Lee County  
37 Metropolitan Planning Organization, and the Lee County Department of Community Development  
38 regularly attend committee meetings for the purpose of answering questions, providing information and  
39 input.

August 31, 2015

40  
41 The Board of County Commissioners is authorized to remove any member of the committee with  
42 or without cause upon written notice thereto. ~~Any vacancy on the committee shall be filled by the Board~~  
43 ~~of County Commissioners.~~ Any vacancy shall be filled within a reasonable time after the vacancy occurs.  
44

45 Terms of appointments for regular members shall be on a staggered two (2) year basis with  
46 approximately one half of the membership rotating annually.  
47

## 48 SECTION TWO

49  
50 The committee shall elect a chairman and vice-chairman as officers from its own membership by  
51 majority vote. The chairman shall appoint from the membership one (1) officer to serve as secretary, who  
52 shall sign all minutes with the chairman. Each officer shall serve a minimum term of one (1) year. The  
53 chairman will preside at all meetings with the vice-chairman presiding in the absence of the chairman. In  
54 the absence of the chairman and vice-chairman, the secretary will preside.  
55

56 The committee's liaison with the County shall be a County Department of Transportation staff  
57 member. A staff administrative assistant shall be appointed by the County to assist the committee's  
58 secretary in carrying out all required secretarial duties.  
59

60 The Bicycle/Pedestrian Advisory Committee shall serve at the pleasure of the Board of County  
61 Commissioners and shall serve without compensation. Members of the advisory committee shall follow  
62 such rules of procedure, method of choosing officers, setting of meetings and accomplishing its duties as  
63 provided in the Lee County Administration Code No. 2-3 as it may be amended or supplemented, or as  
64 further requested by the Board of County Commissioners. The Bicycle/Pedestrian Advisory Committee  
65 shall meet at regular intervals to be determined by it or at such other times as the committee or the Board  
66 of County Commissioners may determine.  
67

68 A majority vote of the committee quorum is required for the approval of any proposed advice or  
69 recommendation to the Board. ~~Six (6) voting members of the committee shall constitute a quorum.~~ A  
70 majority of the seated members of the committee shall constitute a quorum.  
71

72 Each member of the Bicycle/Pedestrian Advisory Committee is expected to attend all meetings.  
73 Failure to attend three (3) consecutive meetings without the prior approval of the Chairperson of the  
74 committee may be a basis for removal from this committee by the Board of County Commissioners.  
75

## 76 SECTION THREE

77  
78 All meetings of the Advisory Committee shall be public meetings and all committee records shall  
79 be public records. Meeting dates shall be posted in the County Administration Building. The staff  
80 administrative assistant shall keep a proper index of committee findings, determinations and  
81 recommendations.  
82

## 83 SECTION FOUR

84  
85 Duties and Responsibilities of the Bicycle/Pedestrian Advisory Committee:  
86

87 The committee is to act as a general advisory committee to the Board of County Commissioners  
88 with particular emphasis on on-road and off-road bicycle facilities and walkways/sidewalks.  
89

90 The duties and responsibilities of this committee shall include, but not be limited to the  
91 following:  
92

- 93 ~~1. Continue to review and recommend updating of the Bikeways/Walkways Facilities Plan;~~  
94 Review and recommend updates to the Bikeways/Walkways Facility Plan based on the current  
95 Greenways Multi-Purpose Trails Master Plan, the Lee County Metropolitan Planning  
96 Organization Bicycle and Pedestrian Master Plan and any identified Complete Streets needs by  
97 September of each year.  
98
- 99 ~~2. Review and recommend annual facilities needs for bicycles and pedestrians to be funded by Lee~~  
100 ~~County.~~ Review and recommend Complete Street needs for identified transportation projects in  
101 the County's draft Capital Improvement Program by May of each year.  
102
- 103 3. Assist other committees and agencies in the education of cyclists, pedestrians, and motorists.  
104 Recommend and keep current a Project Priority List as a guide for the development of the  
105 County's bikeway/walkway system. Receive input from citizens to identify projects that may be  
106 added to the Project Priority List.  
107
- 108
- 109 ~~4. Support the Lee County MPO's Bicycle/Pedestrian Coordinating Committee in its role as a~~  
110 ~~coordinating advisory body to connect systems under different jurisdictional boundaries.~~  
111 Provide advice on any other on-road and off-road bicycle facilities, and walkways/sidewalks, or  
112 items deemed necessary by the Board of County Commissioners.  
113
- 114 ~~5. Assist in comprehensive evaluations of proposed facilities to establish justification, location, and~~  
115 ~~type of funding, including facilities proposed for funding under state and federal programs. The~~  
116 ~~Committee must file a report summarizing the progress toward these duties and responsibilities~~  
117 ~~submitted to the County Manager in April of each year for presentation to the BoCC.~~  
118
- 119
- 120 ~~6. Recommend and keep current a Project Priority List as a guide for the development of the~~  
121 ~~County's bikeway/walkway system.~~  
122
- 123 ~~7. Assist in the policy for funding of priorities and criteria for determining matching funds projects~~  
124 ~~and County projects.~~  
125
- 126 ~~8. Coordinate with Public School and Lee Tran Transit facilities, routes and stops.~~  
127
- 128 ~~9. Recommend Complete Streets component identification for Lee County maintained~~  
129 ~~transportation facilities.~~  
130
- 131 10. Provide advice on any other item deemed necessary by the Board of County Commissioners.  
132

133 SECTION FIVE

134  
135 This Resolution shall not supersede any ordinance as adopted by Lee County nor be construed to  
136 mean that the Board of County Commissioners of Lee County has relinquished any legislative and/or  
137 statutory authority provided or required of them by law.

138  
139 ~~The foregoing resolution was offered by Commissioner Judah, \_\_\_\_\_ offered the~~  
140 ~~foregoing Resolution and moved its adoption, which was~~ seconded by Commissioner  
141 ~~\_\_\_\_\_ Bigelow, and upon being put to a the vote, the vote~~ was as follows:

142  
143  
144 John E. Manning \_\_\_\_\_

145  
146 ~~Brian A. Bigelow~~ \_\_\_\_\_ Cecil L. Pendergrass \_\_\_\_\_

147  
148 ~~Ray Judah~~ \_\_\_\_\_ Larry Kiker \_\_\_\_\_

149  
150 ~~Tammara Hall~~ \_\_\_\_\_ Brian Hamman \_\_\_\_\_

151  
152 Frank Mann \_\_\_\_\_

153  
154  
155 DULY PASSED AND ADOPTED BY THE BOARD OF COUNTY COMMISSIONERS OF LEE COUNTY,  
156 FLORIDA, this \_\_\_\_\_ day of \_\_\_\_\_, 2011 20\_\_.

157  
158 BOARD OF COUNTY COMMISSIONERS  
159 OF LEE COUNTY, FLORIDA

160  
161 By: \_\_\_\_\_

162 ATTEST:

163 ~~CHARLES GREEN~~ LINDA DOGGETT, CLERK APPROVED AS TO FORM FOR THE  
164 RELIANCE OF LEE COUNTY ONLY:

165  
166 By: \_\_\_\_\_  
167 Deputy Clerk

168 By: \_\_\_\_\_  
169 ~~Chairman~~ Office of the County Attorney

LEE COUNTY BICYCLE AND PEDESTRIAN ADVISORY COMMITTEE		
PROJECT PRIORITIZATION SCORING, BPAC adopted on 3-21-18		
ITEM	MAX	CRITERIA
	POINTS	
<b>LATENT DEMAND</b>		
EXISTING (AND PROPOSED)	112.00	100 PTS. FOR DOCUMENTED HAZARDOUS WALKING CONDITION FL STATUTE 1006.23
SCHOOLS/LEE COUNTY		2 MILES OR LESS FROM PROJECT=10 PTS.
SCHOOL BOARD		ELEMENTARY SCHOOL 1/2 MILE OR LESS FROM PROJECT =12 PTS.
LEE TRAN	12.00	(ROUTE 160 SCORES 1/2 PTS.)
		FACILITY ALONG BUS ROUTE = 12 PTS.
		CONNECTS TO TWO OR MORE BUS ROUTES = 9 PTS. PLUS (1 TIMES NUMBER OF BUSES PEAK HOUR)
		CONNECTS TO ONE BUS ROUTE = 8 PTS. PLUS (1 TIMES NUMBER OF BUSES PEAK HOUR)
		WITHIN 1/2 MI OF BUS ROUTE =7 PTS. PLUS (1 TIMES NUMBER OF BUSES PEAK HOUR)
PEDESTRIAN GENERATORS		
SOCIAL/PUBLIC FACILITIES/LIBRARY/POST OFFICE/PARKS/FITNESS AREAS/CHURCH/SENIOR CENTERS/VISUALLY IMPAIRED	6.00	WITHIN 1 MI = 1 PT. EACH
EXISTING BUSINESS/RETAIL USES	3.00	EXISTING 65-100% ALONG FACILITY = 3 PTS.
(EXISTING LAND USE INVENTORY)		EXISTING 30-65% ALONG FACILITY = 2 PTS.
EXISTING LEVEL OF DEVELOPMENT	3.00	EXISTING 90% OR MORE BUILTOUT(OR PLATTED) ALONG SEGMENT = 3 PTS.
		EXISTING 65-90% BUILTOUT (OR PLATTED) ALONG SEGMENT = 2 PTS.
		EXISTING 50-65% BUILTOUT (OR PLATTED) ALONG SEGMENT = 1 PT.
FUTURE LAND USE MAP DESIGNATION (LEE PLAN MAPS)	12.00	INTENSIVE=12 PTS.
		CENTRAL URBAN =9 PTS.
		URBAN COMMUNITY OR UNIVERSITY COMMUNITY = 6 PTS.
		SUBURBAN OR INTERCHANGE = 3 PT.
		OTHER FUTURE URBAN AREAS OR ADOPTED COMMUNITY PLAN =3 PT.
		Mixed Use Overlay=3PTS.
<b>SUBTOTAL</b>	<b>148.00</b>	
<b>CRASH/ROADWAY DATA</b>		
	12.00	BASED ON CRASH DATA WITHIN THE LAST 5 CALENDAR YEARS
		12 PTS IF $\geq$ CRASH AVERAGE, RATIO TO AVERAGE TIMES 12 IF < AVERAGE OF PROJECTS ON BPAC LIST
TRAFFIC VOLUME	6.00	BASED ON AVERAGE ANNUAL DAILY TRAFFIC (AADT) ESTIMATE
		2 POINTS FOR EVERY 10,000 AADT
TRAFFIC SPEED	4.00	BASED ON POSTED SPEED LIMIT
		45 MPH OR GREATER = 4 PTS.
		40 MPH = 3 PTS.
		35 MPH = 2 PTS.
		30 MPH = 1 PT.
<b>SUBTOTAL</b>	<b>22.00</b>	
<b>NETWORK COMPLETION</b>		
NETWORK EXTENSION	4.00	NEW CONNECTION(EXTENSION) AT END = 2 PTS. EACH
FOR EXISTING OR PLANNED FACILITY FROM MPO LRTP OR LEE PLAN		CROSS CONNECTION AT PUBLIC STREETS OR TRAILS = 1 PT. EACH
FUNCTIONAL CLASSIFICATION	6.00	ARTERIAL ROAD = 6 PTS
		MAJOR COLLECTOR ROAD = 5 PTS
		MINOR COLLECTOR ROAD = 4 PTS
EXISTING BIKE/PED FACILITIES		
LEE COUNTY BIKE/PED PLANS	4.00	BIKEWAYS/WALKWAYS FACILITIES PLAN PROJECT = 2 PTS.
		MPO LONG RANGE TRANSPORTATION PLAN COST FEASIBLE PROJECTS 2 PTS.
		MPO LONG RANGE TRANSPORTATION PLAN NEEDS PLAN 2 PTS.
		Florida Greenways and Trail System Plan Map=2 PTS.
COST EFFECTIVENESS/SHARING	3.00	PTS.=4-(COST ESTIMATE per MILE OF COUNTY SHARE DIVIDED BY \$1,000,000) Maximum 3 PTS. Minimum -3 PTS.
<b>SUBTOTAL</b>	<b>17.00</b>	
<b>CITIZEN SUPPORT</b>		
CITIZEN REQUEST/CIVIC	5.00	CITIZEN BPAC ATTENDANCE = 1 PT. EACH MEETING
EFFORT TO OBTAIN		CIVIC/HOMEOWNERS ASSOCIATION REQUEST = 3 PTS.
EASEMENTS		GROUP REQUEST = 2 PTS.
		INDIVIDUAL CITIZEN REQUEST = 1 PTS.
TIME SINCE REQUEST ADDED	6.00	1 POINT PER YEAR SINCE REQUEST ADDED BY BPAC TO PROJECT LIST
BY BPAC TO PROJECT LIST		
EASEMENT CONTRIBUTION	2.00	EASEMENT DONATION FROM ADJACENT PROP OWNERS
		75% OR MORE OF NEEDED R/W DONATED = 2 PTS.
		50% TO 74% OF NEEDED R/W = 1.5 PTS.
		25% TO 49% OF NEEDED R/W = 1 PT.
<b>SUBTOTAL</b>	<b>13.00</b>	
<b>TOTAL POINTS</b>	<b>100.00</b>	(PLUS AN ADDITIONAL 100 PTS IF DOCUMENTED HAZARDOUS WALKING CONDITION)

**BPAC PURPOSE;**

The purpose is to act as a general advisory committee to the Board of Commissioners with emphasis on bicycle paths and sidewalks. This includes recommending updates to a Comprehensive Bicycle Facilities Plan, reviewing and recommending facility needs, educating cyclists and motorists and developing a current Project Priority List as a guide for the development of the bikeway system.

NOTE: Supports the MPO Bicycle/Ped Coordinating committee in its role as a coordinating advisory body to connect systems under different jurisdictional boundaries.



***The Board of County Commissioners***

**RESOLUTION**

- Whereas:** The U.S. Bicycle Route System (USBRS) is developing a national network of numbered bicycle routes to facilitate bicycle travel on appropriate roads, paths, and highways over routes that are desirable for interstate bicyclists; and
- Whereas:** The USBRS is officially approved by the Florida Department of Transportation (FDOT) and the American Association of State Highway Transportation Officials (AASHTO) and currently encompasses 14,000 miles in 31 states, and will be over 50,000 miles upon completion; and
- Whereas:** The alignment of the USBR 15 in Southwest Florida will run through Charlotte, Lee, and Collier Counties, providing economic development via bicycle tourism; and
- Whereas:** The attached USBRS alignment on Lee County maintained roads has received local input from Lee County Staff, the Lee County Bicycle/Pedestrian Advisory Committee (BPAC), and the Lee County MPO Bicycle Pedestrian Coordinating Committee (BPCC); and
- Whereas:** The Adventure Cycling Association (ACA) has worked with AASHTO for 16 years to identify bicycle routes; and
- Whereas:** A representative from ACA stated that Lee County will incur no costs associated with said national bicycle route through Lee County,

**NOW, THEREFORE BE IT RESOLVED THAT THE Board of County Commissioners of Lee County, Florida, does hereby declare its support of the U.S. Bicycle Route 15 as it traverses Lee County maintained Right-of-Way in Lee County, for the alignment shown on the attached map.**

**Duly executed this XXXXXth day of XXXXX, 2021.**

**BOARD OF COUNTY COMMISSIONERS**

**LEE COUNTY, FLORIDA**

---

**Commissioner's Name**



**Lee County  
BICYCLE/PEDESTRIAN  
ADVISORY COMMITTEE**



May 3, 2021

Lee County Board of County Commissioners  
Kevin Ruane, Chairman, District 1  
Cecil L Pendergrass, District 2  
Ray Sandelli, District 3  
Brian Hamman, District 4  
Frank Mann, District 5  
P.O. Box 398  
Fort Myers, Florida 33901

RE: U.S. Bike Route 15 through Lee County

Honorable Commissioners;

In March, 2021, the Lee County Bicycle/Pedestrian Advisory Committee (BPAC) viewed a presentation of the Adventure Cycling Association regarding the US Bicycle Route System. The U.S. Bicycle Route System is a developing national network of bicycle routes connecting urban and rural communities via roads and trails. Created with our public input, U.S. Bicycle Routes direct bicyclists on a preferred route through a community which creates opportunities for people everywhere to bicycle for travel, transportation, and recreation.

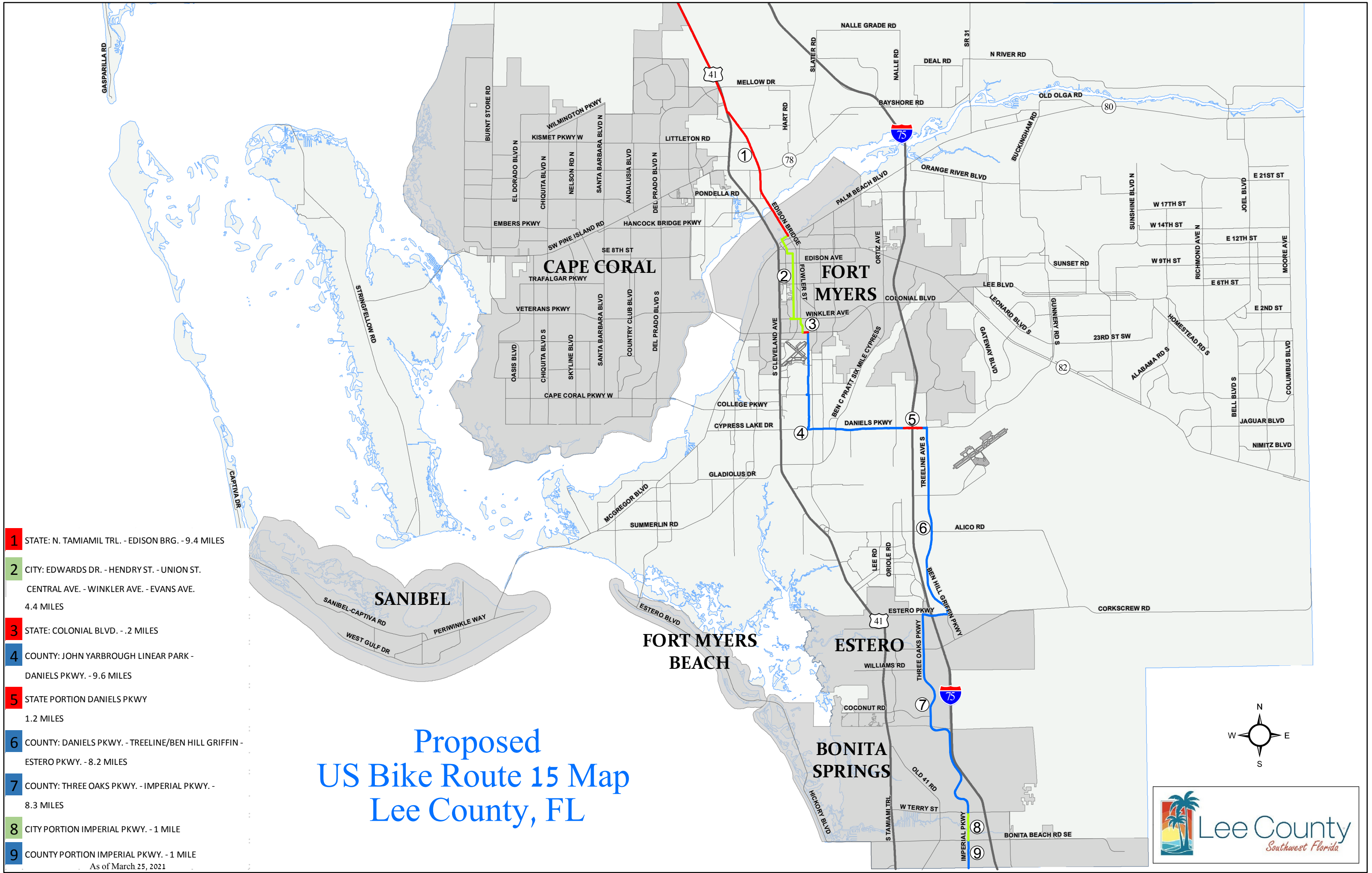
The Lee County Department of Transportation, Department of Community Development, and BPAC have reviewed their proposed alignment along Lee County maintained road Right-of-Ways. These three entities agree that the proposed alignment is the safest and allows visiting cyclists a good view of our communities along their way. This program has also been approved by the Florida Department of Transportation and the American Association of State Highway & Transportation Officials.

This proposed bike route has the full support of the Bicycle Pedestrian Advisory Committee.

Sincerely,

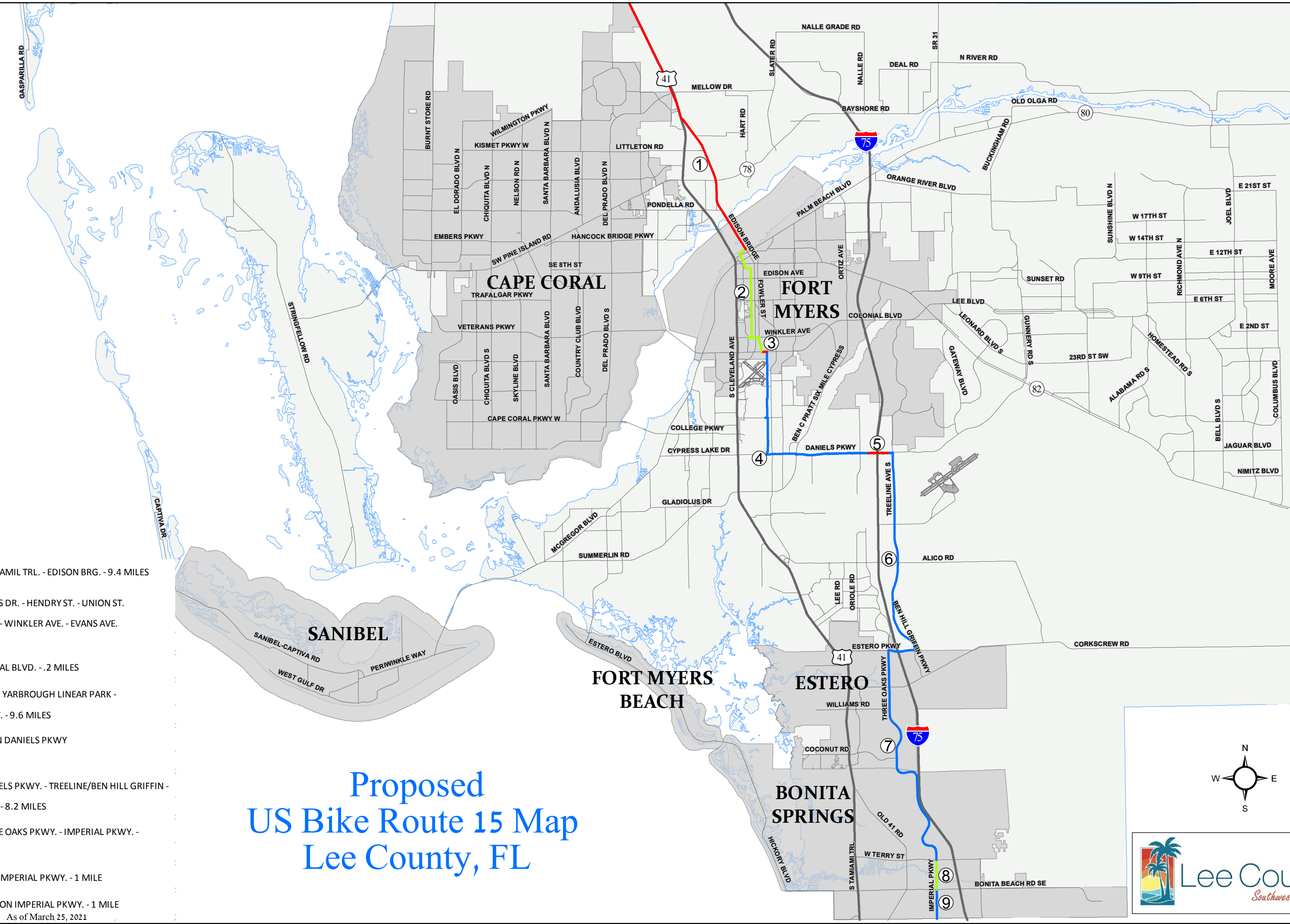
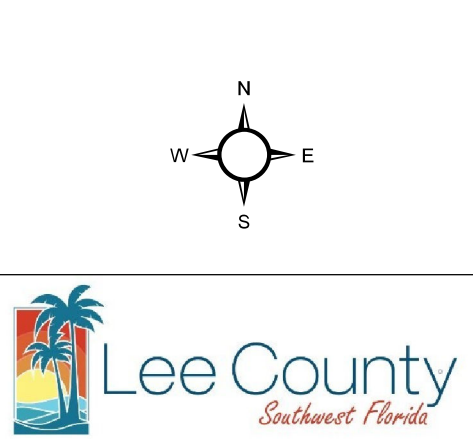
Don Mayne, Vice Chair  
Bicycle Pedestrian Advisory Committee

Cc: Glen Salyer, Assistant County Manager  
David Loveland, AICP, Director of Community Development  
Rob Price, P.E., Lee County DOT Deputy Director  
Tom Marquardt, P.E., Lee County DOT Operations Manager  
David Wagley, DCD, Bicycle/Pedestrian Coordinator



- 1 STATE: N. TAMIAMIL TRL. - EDISON BRG. - 9.4 MILES
- 2 CITY: EDWARDS DR. - HENDRY ST. - UNION ST.  
CENTRAL AVE. - WINKLER AVE. - EVANS AVE.  
4.4 MILES
- 3 STATE: COLONIAL BLVD. - .2 MILES
- 4 COUNTY: JOHN YARBROUGH LINEAR PARK -  
DANIELS PKWY. - 9.6 MILES
- 5 STATE PORTION DANIELS PKWY  
1.2 MILES
- 6 COUNTY: DANIELS PKWY. - TREELINE/BEN HILL GRIFFIN -  
ESTERO PKWY. - 8.2 MILES
- 7 COUNTY: THREE OAKS PKWY. - IMPERIAL PKWY. -  
8.3 MILES
- 8 CITY PORTION IMPERIAL PKWY. - 1 MILE
- 9 COUNTY PORTION IMPERIAL PKWY. - 1 MILE

Proposed  
US Bike Route 15 Map  
Lee County, FL



	PROJECT NAME	FROM	TO	LENGTH	FACILITY	SIDE	COMMISSION	ROAD IMPACT	SCORE	SCORE	SCORE	SCORE	SCORE
Row #				(Linear feet)	TYPE		DISTRICT	FEE DISTRICT	Total Amount of Points	Latent Demand	Crash/Roadway Data	Network Completion	Citizen Support
1	Summerlin Rd	Lakewood Blvd	Cypress Lake Dr	5808	Shared Use Path	E	2	24	89.26	45.00	21.30	16.96	6.00
2	McGregor Blvd	Summerlin Rd	San Carlos Blvd	14044.8	Bike Lane	Both	3	24	87.18	45.00	19.18	17.00	6.00
3	WestgateBlvd-West Side	8th St W	4th St W	2000	Sidewalk	W	5	23	85.55	45.00	18.94	13.61	8.00
4	Westgate Blvd-East Side	Lee Blvd	4th St W	2000	Sidewalk	E	5	23	85.30	45.00	18.94	13.36	8.00
5	Pine Ridge Rd	Stevens Blvd	Summerlin Rd	2006.4	Sidewalk	E/S	3	24	84.74	42.00	18.02	13.72	11.00
6	Leonard Blvd S-South Side	4th St W	Gunnery Rd S	15518	Sidewalk	S	5	23	84.55	41.00	19.20	16.35	8.00
7	Pine Ridge Rd	Summerlin Rd	Kelly Rd	5280	Sidewalk	W	3	24	84.06	43.00	16.50	13.56	11.00
8	College Pkwy	Winkler Rd	Summerlin Rd	3907.2	Sidewalk/Bike Lane	Both	2	23	83.00	48.00	22.00	5.00	8.00
9	Pine Ridge Rd	Ballast Point Dr	McGregor Blvd	739.2	Sidewalk	W	3	24	82.84	47.00	12.89	11.94	11.00
10	Leonard Blvd S-North Side	4th St W	Gunnery Rd S	15524	Sidewalk	N	5	23	82.47	41.00	19.20	14.27	8.00
11	Pine Island Rd	Stringfellow Rd	Veterans Pkwy	28881.6	Shared Use Path	Both	1	22	82.31	38.00	18.36	16.95	9.00
12	Pine Ridge Rd	Pointe Club Dr	McGregor Blvd	8510	Sidewalk	E	3	24	82.09	43.00	17.16	10.93	11.00
13	Hancock Bridge Pkwy	Hunter Blvd	Orange Grove Blvd	2700	Sidewalk	N	5	22	81.74	45.00	20.74	15.00	1.00
14	Six Mile Cypress Pkwy	S of Winkler ext	Colonial Blvd	14200	Paved Shoulders	Both	2	23	79.98	39.00	19.98	15.00	6.00
15	Alabama Rd N	Arthur Ave	Homestead Rd N	1092	Sidewalk	E	5	23	79.14	47.00	16.14	15.00	1.00
16	Gladiolus Dr	Maida Ln	US 41	5755.2	Shared Use Path	S	3	24	79.00	36.00	22.00	11.00	10.00
17	Taylor Ln	Homestead Rd N	School Entrance	315	Sidewalk	N	5	23	76.00	48.00	13.00	9.00	6.00
18	Park Meadows Dr	Summerlin Rd	US 41	3840	Sidewalk	S	2	23	75.80	47.00	14.80	14.00	0.00
19	Joel Blvd	Charlie R. Matheny Park	E 8th St	2587.2	Sidewalk	E	5	23	74.96	31.00	17.96	15.00	11.00
20	Woodland Blvd	US 41	Austin St	315	Sidewalk	S	2	23	74.24	42.00	14.24	12.00	6.00
21	Daniels Pkwy	Corporate Lakes Dr	SR 82	5280	Shared Use Path	N	2	25	73.60	29.00	21.60	17.00	6.00
22	Sunshine Blvd N/Ruth Ave N/5th St W	Ruth Ave N	Bella Ct	4457	Sidewalk	S	5	23	73.42	44.00	15.42	12.00	2.00
23	Barrett Rd	Pondella Rd	Approx. 2050' N of Pondella R	2059.2	Sidewalk	W	4	22	73.38	45.00	10.38	12.00	6.00
24	Alvin Ave	Brookfield St	Buckingham Rd	5596.8	Sidewalk	W	5	23	73.11	42.00	13.11	12.00	6.00
25	23rd St SW-North Side	Gunnery Rd S	Sunshine Blvd S	11193.6	Sidewalk	N	5	23	72.20	30.00	19.20	15.00	8.00
26	23rd St SW-South Side	Gunnery Rd S	Sunshine Blvd S	11193.6	Sidewalk	S	5	23	72.20	30.00	19.20	15.00	8.00
27	Tice St	Ortiz Ave	Lexington Ave	3009.6	Sidewalk	S	5	23	#REF!	41.00	#REF!	16.00	8.00
28	Austin St/Christiana Way	Woodland Blvd	Big Pine Way	1900	Sidewalk	W	2	23	71.16	48.00	4.16	11.00	8.00
29	Idlewild St	Metro Pkwy	Ranchette Rd	3915	Sidewalk	N	2	23	70.59	44.00	8.59	12.00	6.00
30	South Loop Blvd	Business Way	Sunshine Plaza	900	Sidewalk	N	5	23	70.00	47.00	13.00	9.00	1.00
31	Alabama Rd S	SR 82	Paddock St	10876.8	Sidewalk	E	5	23	69.68	29.00	17.68	17.00	6.00
32	Kingston Dr	SR 80	N of Del Ray Ave	633.6	Sidewalk	Both	5	23	68.95	43.00	6.95	9.00	10.00
33	Gateway Blvd	Professional Park Dr	Griffin Dr	4752	Shared Use Path	E	2	23	68.49	26.00	18.49	16.00	8.00
34	Westminster St	Broad St N	Homestead Rd N	500	Sidewalk	W	5	23	68.00	47.00	13.00	7.00	1.00
35	Beth Stacey Blvd	Woodward Ct	Business Way	2200	Sidewalk	E	5	23	67.45	42.00	9.45	15.00	1.00
36	Mississippi Ave	Tice St	SR 80	369.6	Sidewalk	E	5	23	67.38	45.00	3.38	9.00	10.00
37	Richmond Ave S	Sunrise Blvd	Bear St	4276.8	Sidewalk	E	5	23	67.16	41.00	5.16	13.00	8.00
38	San Carlos Blvd	Oriole Rd	Three Oaks Pkwy	4050	Sidewalk	N	2	24	66.58	34.00	14.58	13.00	5.00
39	Iona Rd	Thornton Rd	MacGregor Blvd	3215	Sidewalk	S	3	24	66.40	19.40	13.00	14	2
40	New York Dr	Glenwood Ave	SR 80	1320	Sidewalk	E	5	23	66.38	43.00	3.38	9.00	11.00
41	American Colony Blvd & Eagle Ridge Dr	Aeries Way Dr	Daniels Pkwy	6441.6	Shared Use Path	One	2	24	66.00	32.00	13.00	13.00	8.00
42	Waverly Ave	Tice St	SR 80	369.6	Sidewalk	E	5	23	65.38	45.00	3.38	7.00	10.00
43	New York Dr	SR 80	Walter St	739.2	Sidewalk	W	5	23	65.38	45.00	3.38	7.00	10.00
44	Delaware Rd	Homestead Rd N	Taylor Ln	3115.2	Sidewalk	E	5	23	65.35	45.00	6.35	13.00	1.00
45	Winkler Rd	S EOP	Summerlin Rd	12500	Shared Use Path	E	3	24	65.36	14.36	13.00	13	2
46	Evergreen Rd	Brown Rd	US 41	890	Sidewalk	S	4	22	65.16	47.00	5.16	7.00	6.00
47	Westminster St	Broad St N	Homestead Rd N	369.6	Sidewalk	W	5	23	64.00	43.00	12.00	5.00	4.00
48	Balboa Ave	Garcia Ave	349/351 Balboa Ave	528	Sidewalk	Both	5	23	63.59	45.00	1.59	7.00	10.00
49	Old Gladiolus Dr	Gladiolus Dr	EOP	1795.2	Sidewalk	N	3	24	63.59	45.00	1.59	9.00	8.00
50	Richmond Ave	SR 80	Lexington Ave	1267.2	Sidewalk	S	5	23	63.59	43.00	1.59	9.00	10.00
51	Morse Plaza	SR 80	Shaw Blvd	1108.8	Sidewalk	E	5	23	63.38	43.00	3.38	7.00	10.00
52	Joel Blvd	Ocean Park Dr	Tuckahoe Rd	9187.2	Shared Use Path	E	5	23	63.20	26.00	18.20	13.00	6.00

53	Camelot Dr	McGregor Blvd	South Pointe Blvd	211.2	Paved Shoulders	N	2	23	62.97	45.00	2.97	9.00	6.00
54	North Key Dr	Beau Dr	US 41	790	Sidewalk	N	4	22	62.95	46.00	6.95	9.00	1.00
55	Beth Stacey Blvd	23rd St SW	Approx. 760' N of 23rd St SW	739.2	Sidewalk	W	5	23	62.73	38.00	5.73	15.00	4.00
56	Alameda Ave	SR 80	Shaw Blvd	1214.4	Sidewalk	W	5	23	62.59	43.00	1.59	8.00	10.00
57	Bellaire Rd	300' S of Flamingo Cir	Flamingo Cir	633.6	Sidewalk	Both	5	23	62.59	42.00	1.59	9.00	10.00
58	Fairfax Dr	Palm Beach Blvd	Flamingo Cir	1267.2	Sidewalk	W	5	23	62.59	45.00	1.59	7.00	9.00
59	Ashlar Ave	Homestead Rd N	Taylor Ln	2587.2	Sidewalk	S & W	5	23	62.43	48.00	4.43	9.00	1.00
60	Flamingo Cir	SR 80	Bellaire Rd	1003.2	Sidewalk	W	5	23	62.00	44.00	1.00	7.00	10.00
61	Baltimore Ave	SR 80	Walter St	633.6	Sidewalk	W	5	23	62.00	42.00	1.00	9.00	10.00
62	Business Way	Plaza Dr	South Loop Blvd	1340	Sidewalk	N	5	23	61.15	48.00	3.15	9.00	1.00
63	Tice St	Lexington Ave	Country Lakes Dr	3379.2	Sidewalk	N	5	23	60.95	32.00	5.95	14.00	9.00
64	Brown Rd	Approx. 250 S of SR 78	Pine Island Rd	250	Sidewalk	E	4	22	60.78	48.00	2.78	9.00	1.00
65	Many Rd	Richard Rd	Pine Island Rd	275	Sidewalk	W	4	22	60.59	45.00	1.59	13.00	1.00
66	Moreno Ave	Broadway	Fort Myers Middle Academy	897.6	Sidewalk	N	4	23	60.59	42.00	0.59	9.00	9.00
67	8th St SW	Floyd Ave S	Sunshine Blvd S	10560	Sidewalk	S	5	23	59.98	26.00	13.98	14.00	6.00
68	Adams Ave	Alabama Rd N	Homestead Rd N	970	Sidewalk	N	5	23	59.97	46.00	3.97	9.00	1.00
69	Jetport Commerce Pkwy	13751 Jetport Commerce Pkw	CVS	1000	Sidewalk	E	2	25	59.97	46.00	4.97	9.00	0.00
70	Braman Ave	Grand Ave	Broadway	675.00	Sidewalk	N	4.00	23.00	59.78	10.78	7.00	9.00	6.00
71	Pine Dr	Pine Dr N	US 41	100	Sidewalk	N	2	23	59.59	48.00	1.59	9.00	1.00
72	Sentinela Blvd	Bell Blvd	Columbus Blvd	11352	Shared Use Path	N	5	23	59.21	38.00	7.21	9.00	5.00
73	Bella Ct	Lee Blvd	5th St W	306	Sidewalk	E	5	23	59.16	44.00	5.16	7.00	3.00
74	Homestead Rd S	Jaguar Blvd	1/4 mi S of Milwaukee Blvd	5649.6	Shared Use Path	TBD	5	23	58.50	22.00	17.50	13.00	6.00
75	Unity Ave	Broadway	Central Ave	350	Sidewalk	S	4	23	58.19	10.19	7	9	5
76	Oak Dr	First Ave	US 41	310	Sidewalk	N	2	23	58.19	47.00	1.19	9.00	1.00
77	Browning Dr	Morse Plaza	Maine Ave	580.8	Sidewalk	S/E	5	23	58.00	42.00	1.00	5.00	10.00
78	Betmar Blvd/Driftwood Dr/Parkview Ct	Pondella Rd	Evergreen Rd	3440	Sidewalk	W	4	22	57.59	45.00	1.59	9.00	2.00
79	Arizona Rd	Adams Ave	Alabama Rd N	665	Sidewalk	N	5	23	57.19	46.00	2.19	7.00	2.00
80	Presidential Ct	Whiskey Creek Dr	N EOP	1660	Sidewalk	TBD	2	23	57.19	48.00	2.19	7.00	0.00
81	Centennial Blvd	Abrams Blvd	Gunnery Rd N	8500.8	Sidewalk	S	5	23	57.30	30.00	12.30	7.00	8.00
82	Schoolside Dr	E 3rd St	Schoolside Ct	1000	Sidewalk	E	5	23	57.16	40.00	5.16	9.00	3.00
83	Milwaukee Blvd	George Durant Ave S	Columbus Blvd	11246.4	Shared Use Path	S	5	23	57.13	28.00	11.13	13.00	5.00
84	Prospect Ave/Arlington Ave	Palm Pl	Cypress Ln	777	Sidewalk	W	5	23	57.00	39.00	1.00	7.00	10.00
85	Queens Dr	Orange River Elem	Richmond Ave	633.6	Sidewalk	E	5	23	57.00	42.00	0.00	5.00	10.00
86	Jetport Loop	Jetport Loop W (South End)	Jetport Commerce Pkwy	3125	Sidewalk	N/W	2	25	56.15	41.00	3.38	3.77	8.00
87	FSW Ln	Heronwood Ln	FSW Pkwy	528	Sidewalk	W	2	23	56.00	43.00	0.00	7.00	6.00
88	Woodward Ct	Beth Stacey Blvd	Broad St W	1372.8	Sidewalk	N	3	23	56.00	45.00	0.00	5.00	6.00
89	Redlin St	Brown Rd	Woodward Ave	1000	Sidewalk	S	4	22	56.00	48.00	1.00	7.00	0.00
90	Donald Rd	Coon Rd	Club House Rd	6758.4	Shared Use Path	N/W	5	22	55.78	31.00	3.78	11.00	10.00
91	5th St	210 5th St	Danley Dr	105.6	Sidewalk	E	2	23	55.59	44.00	0.59	6.00	5.00
92	Center Rd	5th St	5th St	158.4	Improvement	NW	2	23	55.47	44.00	2.19	4.28	5.00
93	N River Rd	Caloosa Rd	Parkinson Rd	9926.4	Shared Use Path	TBD	5	22	55.21	29.00	7.21	13.00	6.00
94	N River Rd	Parkinson Rd	Persimmon Ridge Rd	7128	Shared Use Path	TBD	5	22	55.16	30.00	6.16	13.00	6.00
95	N River Rd	Argo Dr	Caloosa Rd	26241.6	Shared Use Path	TBD	5	22	54.88	19.00	15.88	13.00	7.00
96	New York Dr	Walter St	Seminole St	264	Sidewalk	W	5	23	54.59	38.00	1.59	5.00	10.00
97	River Rd	Cabana Ave	Pondella Rd	725	Sidewalk	E	4	22	54.59	44.00	1.59	7.00	2.00
98	Columbus Blvd	SR 82	Sentinela Blvd	28512	Sidewalk	TBD	5	23	54.52	22.00	15.52	11.00	6.00
99	Milwaukee Blvd	Charwood Ave S	Thomas Sherwin Ave S	4646.4	Sidewalk	S	5	23	54.53	27.00	10.53	13.00	4.00
100	Schoolside Ct	Schoolside Dr	E 3rd St	885	Sidewalk	E	5	23	54.19	40.00	2.19	9.00	3.00
101	Tice St	Country Lakes Dr	Staley Rd	4012.8	Sidewalk	N	5	23	53.76	19.00	16.76	12.00	6.00
102	Cabana Ave	River Rd	Business 41	1300	Sidewalk	N	4	22	53.59	43.00	1.59	7.00	2.00
103	Milwaukee Blvd	Thomas Sherwin Ave S	Theodore Vail St E	2904	Access	TBD	5	23	53.50	28.00	7.16	12.34	6.00
104	N River Rd	Persimmon Ridge Rd	Hendry County Line	13305.6	Shared Use Path	TBD	5	22	53.37	27.00	7.37	13.00	6.00
105	Highview Ave/Daleview Ave	Richmond Ave	Ground Dove Cir	792	Sidewalk	TBD	5	23	53.00	39.00	0.00	5.00	9.00
106	5th St	S EOP	Center Rd	715	Sidewalk	E	2	23	53.00	45.00	1.00	7.00	0.00
107	6th St	S EOP	Center Rd	750	Sidewalk	W	2	23	53.00	45.00	1.00	7.00	0.00
108	Alameda Ave	Shaw Blvd	N EOP	1056	Sidewalk	W	5	23	52.00	36.00	1.00	5.00	10.00
109	Center Rd	5th St	6th St	580.8	Sidewalk	S	2	23	50.00	37.00	1.00	7.00	5.00

110	Phlox Dr	Sanibel Blvd	New Jersey Blvd	4651	Paved Shoulder	Both	2	24	49.83	6.57	8.00	10.2576	5
111	Iona Rd	Watrous Cir	Thornton Dr	1374	Sidewalk	S	3	24	49.28	22.00	8.28	13.00	6.00
112	Broad St N	Broad St W	Westminster St	1267.2	Sidewalk	N	5	23	49.19	40.00	1.19	3.00	5.00
113	Homestead Rd S	SR 82	Jaguar Blvd	5280	Shared Use Path	TBD	5	23	48.64	19.00	12.64	11.00	6.00
114	Broad St W	Woodward Ct	Broad St N	518	Sidewalk	W	5	23	48.00	40.00	0.00	3.00	5.00
115	Davis Dr	McGregor Blvd	Sunrise Dr	2640	Sidewalk	TBD	2	24	47.19	32.00	2.19	7.00	6.00
116	25th St W	Unice Ave N	Sunshine Blvd N	2112	Sidewalk	N	5	23	46.97	26.00	3.97	9.00	8.00
117	CR 865	Hickory Blvd	Big Carlos Pass	19113.6	Shared Use Path & Bike Lane	W	3	24	46.82	16.00	7.82	17.00	6.00
118	Broadway St	SR 80	N River Rd	2587.2	Sidewalk	TBD	5	22	46.00	30.00	4.00	6.00	6.00
119	Enterprise Pkwy	Luckett Rd	Corporation Cir	2730	Sidewalk	E	5	23	44.19	4.19	3.00	5	4
120	Sunset Rd	Buckingham Rd	Gunnery Rd N	1425.6	Sidewalk	S	5	23	42.95	24.00	5.95	7.00	6.00
121	Grant Blvd	Charwood Ave S	Bell Blvd S	1214.4	Sidewalk	S	5	23	42.78	27.00	2.78	9.00	4.00
122	Tangerine Rd	Pineapple Rd	Pomelo Rd E	316.8	Sidewalk	TBD	2	24	42.00	28.00	1.00	7.00	6.00
123	Morse Plaza	Shaw Blvd	Coral Dr	950.4	Sidewalk	E	5	23	42.00	26.00	1.00	5.00	10.00
124	Maine Ave	Browning Dr	Coral Dr	1584	Sidewalk	E	5	23	41.59	25.00	1.59	5.00	10.00
125	New Jersey Blvd	Laurel Valley Rd	Lee Rd	5830	Paved Shoulder	Both	2	24	41.26	3.00	5.00	6.2576	5
126	Coral Dr	Maine Ave	Schneider Dr	475.2	Sidewalk	N	5	23	41.00	25.00	1.00	5.00	10.00
127	Lorraine Dr	S EOP	Orange River Blvd	2217.6	Sidewalk	E	5	23	39.59	26.00	1.59	5.00	7.00
128	Muskegon Ave	S EOP	Orange River Blvd	2270.4	Sidewalk	W	5	23	39.59	26.00	1.59	5.00	7.00
129	Laurel Valley Rd	Wood Dr	New Jersey Blvd	3192	Paved Shoulder	Both	2	24	39.04	4.78	3.00	4.2576	5
130	Ottumwa Ave/Settler Dr	S EOP	Orange River Blvd	2352	Sidewalk	E	5	23	39.00	26.00	1.00	5.00	7.00
131	Schneider Dr/Lake Caloosa Dr	S EOP	N EOP	4224	Sidewalk	W/S	5	23	39.00	23.00	1.00	5.00	10.00
132	Prather Dr/Keenan Ave	Adele Ct	McGregor Blvd	316.8	Sidewalk	TBD	2	23	38.00	22.00	1.00	9.00	6.00
133	Charwood Ave S	Milwaukee Blvd	Grant Blvd	4329.6	Sidewalk	E	5	23	37.19	24.00	2.19	7.00	4.00
134	W/E 17th St	Sunshine Blvd N	Richmond Ave N	12408	Sidewalk	S	5	23	36.52	10.00	12.52	9.00	5.00
135	Unice Ave N	Crocker Ave N	School Entrance	200.00	Sidewalk	N	5	23	36.19	25.00	2.19	7.00	2.00
136	York Rd	Cherry Estates Pkwy	Stringfellow Rd	2610	Sidewalk	W	1	22	35.69	7.19	9.00	11	2
137	Iona Rd	St Charles Harbour Blvd	Davis Rd	633.6	Sidewalk	N	3	24	35.19	17.00	2.19	7.00	9.00
138	Crocker Ave N	Sunniland Blvd	Unice Ave N	300.00	Sidewalk	E	5	23	35.00	25.00	1.00	7.00	2.00
139	38th St W	Ruth Ave	Harns Marsh	528	Sidewalk	TBD	5	23	33.59	22.00	0.59	5.00	6.00
140	N River Rd	SR 31	Argo Dr	14889.6	Shared Use Path	TBD	5	22	32.96	6.00	6.96	13.00	7.00
141	Iona Rd	Intracoastal Ct	Anchorage Way	422	Sidewalk	N	3	24	32.71	8.00	4.71	12.00	8.00
142	Corporation Cir	Enterprise Pkwy	Enterprise Pkwy	3300	Sidewalk	N & W	5	23	32.59	3.59	4.00	6	0
143	40th St SW	Sunshine Blvd S	Anita Ave S	3960	Sidewalk	TBD	5	23	30.35	13.00	6.35	5.00	6.00
144	Astoria Ave	Barkwood St	Buckingham Rd	316.8	Sidewalk	E	5	23	27.19	14.00	2.19	5.00	6.00
													Subtotal

Color Legend
Central Road Impact Fee District
North Road Impact Fee District
Southwest Road Impact Fee District
Southeast Road Impact Fee District
Projects on Hold