

LEE COUNTY ORDINANCE NO. 21-06

Commerce Lake Parcel
CPA2019-00007

AN ORDINANCE AMENDING THE LEE COUNTY COMPREHENSIVE PLAN, COMMONLY KNOWN AS THE “LEE PLAN,” ADOPTED BY ORDINANCE NO. 89-02, AS AMENDED, SO AS TO ADOPT AMENDMENT PERTAINING TO THE COMMERCE LAKE PARCEL (CPA2019-00007) APPROVED DURING A PUBLIC HEARING; PROVIDING FOR PURPOSE, INTENT, AND SHORT TITLE; AMENDMENTS TO ADOPTED MAP AND TEXT; LEGAL EFFECT OF “THE LEE PLAN”; PERTAINING TO MODIFICATIONS THAT MAY ARISE FROM CONSIDERATION AT PUBLIC HEARING; GEOGRAPHICAL APPLICABILITY; SEVERABILITY, CODIFICATION, SCRIVENER’S ERRORS, AND AN EFFECTIVE DATE.

WHEREAS, the Lee County Comprehensive Plan (“Lee Plan”) and Chapter XIII, provides for adoption of amendments to the Plan in compliance with State statutes and in accordance with administrative procedures adopted by the Board of County Commissioners (“Board”); and,

WHEREAS, the Board, in accordance with Section 163.3181, Florida Statutes, and Lee County Administrative Code AC-13-6 provide an opportunity for the public to participate in the plan amendment public hearing process; and,

WHEREAS, the Lee County Local Planning Agency (“LPA”) held a public hearing on the proposed amendment in accordance with Florida Statutes and the Lee County Administrative Code on January 25, 2021, and,

WHEREAS, the Board held a public hearing for the transmittal of the proposed amendment on March 3, 2021. At that hearing, the Board approved a motion to send, and did later send, proposed amendment pertaining to Commerce Lake Parcel (CPA2019-00007) to the reviewing agencies set forth in Section 163.3184(1)(c), F.S. for review and comment; and,

WHEREAS, at the March 3, 2021 meeting, the Board announced its intention to hold a public hearing after the receipt of the reviewing agencies’ written comments; and,

WHEREAS, on June 2, 2021, the Board held a public hearing and adopted the proposed amendment to the Lee Plan set forth herein.

NOW, THEREFORE, BE IT ORDAINED BY THE BOARD OF COUNTY COMMISSIONERS OF LEE COUNTY, FLORIDA, THAT:

SECTION ONE: PURPOSE, INTENT AND SHORT TITLE

The Board of County Commissioners of Lee County, Florida, in compliance with Chapter 163, Part II, Florida Statutes, and with Lee County Administrative Code AC-13-6, conducted public hearings to review proposed amendments to the Lee Plan. The purpose of this ordinance is to adopt map and text amendments to the Lee Plan discussed at those meetings and approved by a majority of the Board of County Commissioners. The short title and proper reference for the Lee County Comprehensive Land Use Plan, as hereby amended, will continue to be the "Lee Plan." **This amending ordinance may be referred to as the "Commerce Lake Parcel Ordinance (CPA2019-00007)."**

SECTION TWO: ADOPTION OF COMPREHENSIVE PLAN AMENDMENT

The Lee County Board of County Commissioners amends the existing Lee Plan, adopted by Ordinance Number 89-02, as amended, by adopting an amendment, which amends the Future Land Use Map (Map 1, Page 1) from Airport Lands and Wetlands to New Community and Wetlands, and update the Airport Noise Zone (Map 1, Page 5) on ±22 acres located at both northern corners of the intersection of Commerce Lakes Drive and Daniels Parkway. The amendment is needed to reflect changes to the airport boundaries. The ordinance is known as Commerce Lake Parcel (CPA2019-00007).

The corresponding Staff Reports and Analysis, along with all attachments and application submittals for this amendment are adopted as "Support Documentation" for the Lee Plan. Proposed amendments adopted by this Ordinance are attached as Exhibit A.

SECTION THREE: LEGAL EFFECT OF THE "LEE PLAN"

No public or private development will be permitted except in conformity with the Lee Plan. All land development regulations and land development orders must be consistent with the Lee Plan as amended.

SECTION FOUR: MODIFICATION

It is the intent of the Board of County Commissioners that the provisions of this Ordinance may be modified as a result of consideration that may arise during Public Hearing(s). Such modifications shall be incorporated into the final version.

SECTION FIVE: GEOGRAPHIC APPLICABILITY

The Lee Plan is applicable throughout the unincorporated area of Lee County, Florida, except in those unincorporated areas included in joint or interlocal agreements with other local governments that specifically provide otherwise.

SECTION SIX: SEVERABILITY

The provisions of this ordinance are severable and it is the intention of the Board of County Commissioners of Lee County, Florida, to confer the whole or any part of the powers herein provided. If any of the provisions of this ordinance are held unconstitutional by a court of competent jurisdiction, the decision of that court will not affect or impair the remaining provisions of this ordinance. It is hereby declared to be the legislative intent of the Board that this ordinance would have been adopted had the unconstitutional provisions not been included therein.

SECTION SEVEN: INCLUSION IN CODE, CODIFICATION, SCRIVENERS' ERROR

It is the intention of the Board of County Commissioners that the provisions of this ordinance will become and be made a part of the Lee County Code. Sections of this ordinance may be renumbered or relettered and the word "ordinance" may be changed to "section," "article," or other appropriate word or phrase in order to accomplish this intention; and regardless of whether inclusion in the code is accomplished, sections of this ordinance may be renumbered or relettered. The correction of typographical errors that do not affect the intent, may be authorized by the County Manager, or his designee, without need of public hearing, by filing a corrected or recodified copy with the Clerk of the Circuit Court.

SECTION EIGHT: EFFECTIVE DATE

The plan amendments adopted herein are not effective until 31 days after the State Land Planning Agency notifies the County that the plan amendment package is complete. If timely challenged, an amendment does not become effective until the State Land Planning Agency or the Administrative Commission enters a final order determining the adopted amendment to be in compliance. No development orders, development permits, or land uses dependent on this amendment may be issued or commence before the amendment has become effective. If a final order of noncompliance is issued by the Administration Commission, this amendment may nevertheless be made effective by adoption of a resolution affirming its effective status.

THE FOREGOING ORDINANCE was offered by Commissioner Pendergrass, who moved its adoption. The motion was seconded by Commissioner Hamman. The vote was as follows:

Kevin Ruane	Aye
Cecil Pendergrass	Aye
Raymond Sandelli	Aye
Brian Hamman	Aye
Frank Mann	Aye

DONE AND ADOPTED this 2nd day of June 2021.

ATTEST:
LINDA DOGGETT, CLERK

LEE COUNTY BOARD OF
COUNTY COMMISSIONERS

BY: Joyce Townsend
Deputy Clerk

BY: [Signature]
Kevin Ruane, Chair



DATE: 06022021

APPROVED AS TO FORM FOR THE
RELIANCE OF LEE COUNTY ONLY

[Signature]
County Attorney's Office

Exhibit A: Adopted revisions to Future Land Use Map (Map 1, Page 1) and Airport Noise Zone (Map 1, Page 5) (Adopted by BOCC June 2, 2021)

EXHIBIT A

**Note: Text depicted with underscore represents additions to the Lee Plan.
Strike-through text represents deletions from the Lee Plan.**



- CPA2019-00007
- Sub-Outlying Suburban
- Public Facilities
- New Community
- Tradeport
- Airport
- Density Reduction/Groundwater Resource
- Wetlands

Lee County
Southwest Florida

0 250 500 1,000 1,500 2,000
Feet





Map Generated January 2021

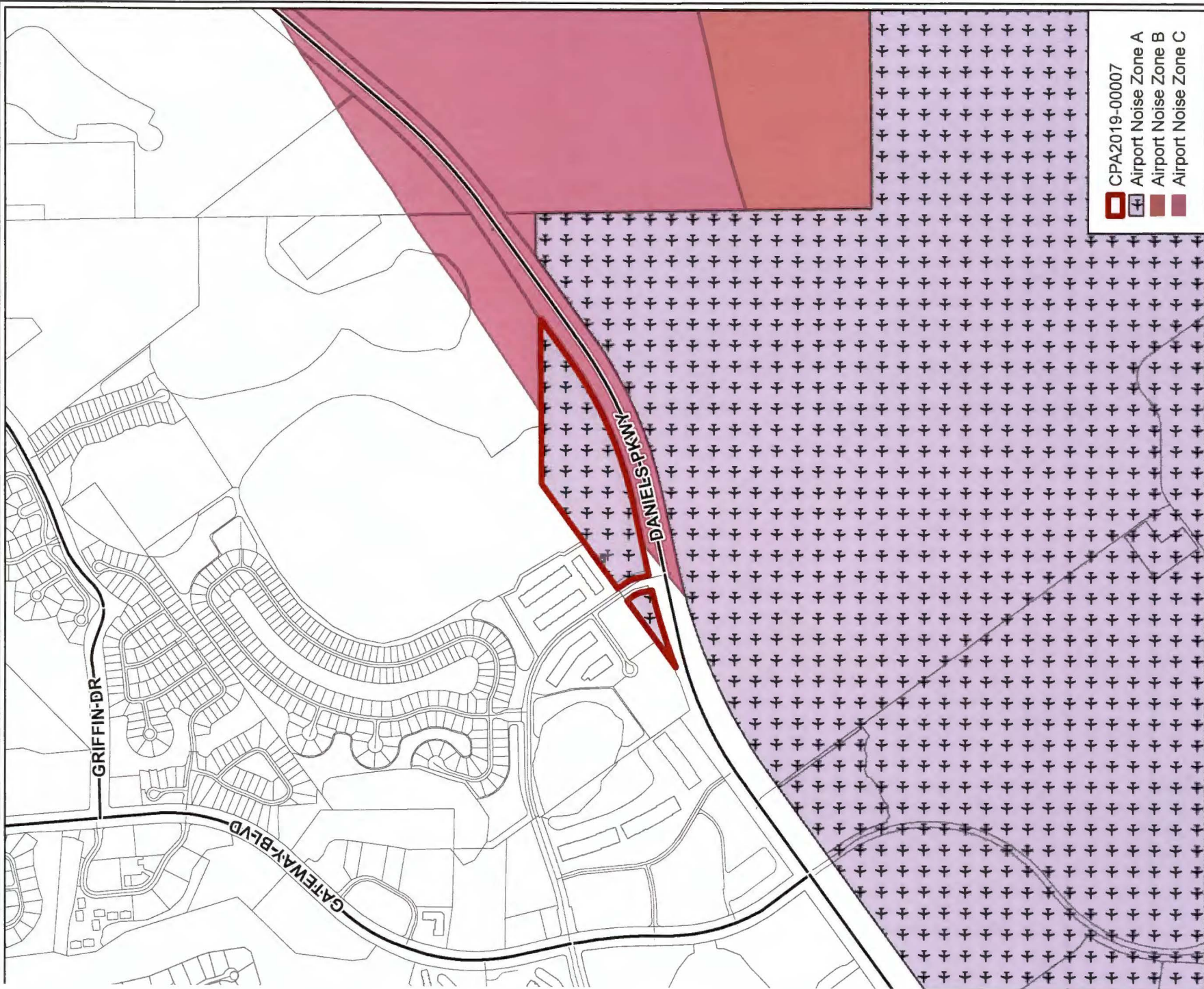
CPA2019-00007 - Commerce Lake Parcel
EXISTING LEE PLAN
FUTURE LAND USE MAP




- CPA2019-00007
- Sub-Outlying Suburban
- Public Facilities
- New Community
- Tradeport
- Airport
- Density Reduction/Groundwater Resource
- Wetlands



CPA2019-00007 - Commerce Lake Parcel
PROPOSED LEE PLAN
FUTURE LAND USE MAP







- CPA2019-00007
- Airport Noise Zone A
- Airport Noise Zone B
- Airport Noise Zone C




Map Generated January 2021

CPA2019-00007 - Commerce Lake Parcel
EXISTING LEE PLAN
AIRPORT NOISE ZONE MAP



-  CPA2019-00007
-  Airport Noise Zone A
-  Airport Noise Zone B
-  Airport Noise Zone C



Map Generated January 2021

CPA2019-00007 - Commerce Lake Parcel
PROPOSED LEE PLAN
AIRPORT NOISE ZONE MAP

FLORIDA COUNTY ORDINANCE DATA RETRIEVAL SYSTEM
CODRS CODING FORM

COUNTY: Lee COUNTY ORDINANCE #: 21-06
(e.g., 93-001)

PRIMARY KEYFIELD
DESCRIPTOR: Comprehensive Planning

SECONDARY KEYFIELD
DESCRIPTOR: Planning

OTHER KEYFIELD
DESCRIPTOR: Land Use Planning

ORDINANCE DESCRIPTION: Commerce Lake Parcel
(25 Characters Maximum Including Spaces)

ORDINANCES AMENDED: (List below the ordinances that are amended by this legislation. If more than two, list the most recent two.)

AMENDMENT #1: 89-02 AMENDMENT #2: _____

ORDINANCES REPEALED: (List below the ordinances that are repealed by this legislation.)

REPEAL #1: _____ ; REPEAL #3: _____
REPEAL #2: _____ ; REPEAL #4: _____

(Others Repealed: List All That Apply): _____

(FOR OFFICE USE ONLY): COUNTY CODE NUMBER: _____
KEYFIELD 1 CODE: _____ KEYFIELD 2 CODE: _____
KEYFIELD 3 CODE: _____



FLORIDA DEPARTMENT *of* STATE

RON DESANTIS
Governor

LAUREL M. LEE
Secretary of State

June 3, 2021

Honorable Linda Doggett
Clerk of the Circuit Courts
Lee County
Post Office Box 2469
Fort Myers, Florida 33902-2469

Attn: Joyce Townsend

Dear Ms. Doggett:

Pursuant to the provisions of Section 125.66, Florida Statutes, this will acknowledge receipt of your electronic copy of Lee County Ordinance No. 21-06, which was filed in this office on June 3, 2021.

Sincerely,

Anya Grosenbaugh
Program Administrator

AG/lb