

**Letter of Opposition re: Proposed Bay Harbour Marina Village Land Use Change
CPA2017-00005 DRMUV D Overlay for Bay Harbour Marina Village**

Name: RANDEL PRINGLE Phone/Email: RANDELPRINGLE41@GMAIL

Address: 847 OAK ST FT MYERS BEACH 33931

I am a Property Owner Business Owner Resident on San Carlos Island, Florida.

Please let this letter serve as my Formal Request that you DENY the Proposed Bay Harbour Marina Village Land Use Change CPA2017-00005 DRMUV D. I am voicing my STRONG OPPOSITION to the Proposed Bay Harbour Marina Village Land Use Change. I request that you DENY the Proposed Bay Harbour Marina Village Land Use Change Request for the following reasons:

1. Put simply, the Request seeks too much – too much density, too much intensity. It seeks the maximum allowances while not sufficiently meeting the minimum requirements.
2. Matanzas Harbor is the only remaining major seaport designated by the Lee Plan. Matanzas is a designated federal channel; the only one between Key West and Tampa. The southern waterfront area is a designated Florida Working Waterfront with the Florida Department of Economic Opportunity's Waterfronts Florida Partnership Program. The existing Industrial land use is imperative to the Working Waterfront.
3. The requested density is inconsistent with the Lee Plan's directives for density in the Coast High Hazard Area.
4. The Request seeks to include the property's entire 7.58 acres in calculating density including the non-residential areas.
5. The Request does not provide sufficient open spaces and is incompatible with and negatively affects the character of the surrounding area.
6. The Request's heights are inconsistent and incompatible with the adjacent residential & non-residential areas.
7. The Request is not justified by the Ebbitide approval.
8. One of the objectives of the San Carlos Island Lee Plan provisions is to manage development to maintain and enhance the area's quality of life. Similarly, commercial development should blend with the character of the surrounding area and redevelopment activities must be consistent with the desired community character. The weight of the evidence indicates the Applicant did not sufficiently demonstrate the Request meets these requirements.
9. The Request's densities are inconsistent and incompatible with the residential development in the surrounding area. They not only do not improve the area's existing character, they are potentially destructive to the character of the surrounding area. Further, the heights and building sizes are too intense for and inconsistent with the character of the surrounding area. The Request's design exacerbates rather than mitigates these impacts. Consequently, the Request is not compatible with, nor does it protect the character of, the surrounding area.

Please DENY the Proposed Bay Harbour Marina Village Land Use Change.

Thank you for your time and attention to this matter.

Randel Pringle
Name

4.25.18
Date

**Letter of Opposition re: Proposed Bay Harbour Marina Village Land Use Change
CPA2017-00005 DRMUVD Overlay for Bay Harbour Marina Village**

Name: Mariann Tischler Phone/Email: _____

Address: 15110 Palm Aisle Dr. Fort Myers, FL 33919

I am a Property Owner _____ Business Owner _____ Resident on San Carlos Island, Florida.

Please let this letter serve as my Formal Request that you DENY the Proposed Bay Harbour Marina Village Land Use Change CPA2017-00005 DRMUVD. I am voicing my STRONG OPPOSITION to the Proposed Bay Harbour Marina Village Land Use Change. I request that you DENY the Proposed Bay Harbour Marina Village Land Use Change Request for the following reasons:

1. Put simply, the Request seeks too much – too much density, too much intensity. It seeks the maximum allowances while not sufficiently meeting the minimum requirements.
2. Matanzas Harbor is the only remaining major seaport designated by the Lee Plan. Matanzas is a designated federal channel; the only one between Key West and Tampa. The southern waterfront area is a designated Florida Working Waterfront with the Florida Department of Economic Opportunity's Waterfronts Florida Partnership Program. The existing Industrial land use is imperative to the Working Waterfront.
3. The requested density is inconsistent with the Lee Plan's directives for density in the Coast High Hazard Area.
4. The Request seeks to include the property's entire 7.58 acres in calculating density including the non-residential areas.
5. The Request does not provide sufficient open spaces and is incompatible with and negatively affects the character of the surrounding area.
6. The Request's heights are inconsistent and incompatible with the adjacent residential & non-residential areas.
7. The Request is not justified by the Ebbtide approval.
8. One of the objectives of the San Carlos Island Lee Plan provisions is to manage development to maintain and enhance the area's quality of life. Similarly, commercial development should blend with the character of the surrounding area and redevelopment activities must be consistent with the desired community character. The weight of the evidence indicates the Applicant did not sufficiently demonstrate the Request meets these requirements.
9. The Request's densities are inconsistent and incompatible with the residential development in the surrounding area. They not only do not improve the area's existing character, they are potentially destructive to the character of the surrounding area. Further, the heights and building sizes are too intense for and inconsistent with the character of the surrounding area. The Request's design exacerbates rather than mitigates these impacts. Consequently, the Request is not compatible with, nor does it protect the character of, the surrounding area.

Please **DENY** the Proposed Bay Harbour Marina Village Land Use Change.

Thank you for your time and attention to this matter.

Mariann Tischler
Name

4/25/18
Date

**Letter of Opposition re: Proposed Bay Harbour Marina Village Land Use Change
CPA2017-00005 DRMUVD Overlay for Bay Harbour Marina Village**

Name: Henry R. Blakey Phone/Email: 239-253-3232
Address: 849 OAK ST NE, Myrtle Beach, FL 32931
I am a Property Owner Business Owner Resident on San Carlos Island, Florida.

Please let this letter serve as my Formal Request that you DENY the Proposed Bay Harbour Marina Village Land Use Change CPA2017-00005 DRMUVD. I am voicing my STRONG OPPOSITION to the Proposed Bay Harbour Marina Village Land Use Change. I request that you DENY the Proposed Bay Harbour Marina Village Land Use Change Request for the following reasons:

1. Put simply, the Request seeks too much – too much density, too much intensity. It seeks the maximum allowances while not sufficiently meeting the minimum requirements.
2. Matanzas Harbor is the only remaining major seaport designated by the Lee Plan. Matanzas is a designated federal channel; the only one between Key West and Tampa. The southern waterfront area is a designated Florida Working Waterfront with the Florida Department of Economic Opportunity's Waterfronts Florida Partnership Program. The existing Industrial land use is imperative to the Working Waterfront.
3. The requested density is inconsistent with the Lee Plan's directives for density in the Coast High Hazard Area.
4. The Request seeks to include the property's entire 7.58 acres in calculating density including the non-residential areas.
5. The Request does not provide sufficient open spaces and is incompatible with and negatively affects the character of the surrounding area.
6. The Request's heights are inconsistent and incompatible with the adjacent residential & non-residential areas.
7. The Request is not justified by the Ebbtide approval.
8. One of the objectives of the San Carlos Island Lee Plan provisions is to manage development to maintain and enhance the area's quality of life. Similarly, commercial development should blend with the character of the surrounding area and redevelopment activities must be consistent with the desired community character. The weight of the evidence indicates the Applicant did not sufficiently demonstrate the Request meets these requirements.
9. The Request's densities are inconsistent and incompatible with the residential development in the surrounding area. They not only do not improve the area's existing character, they are potentially destructive to the character of the surrounding area. Further, the heights and building sizes are too intense for and inconsistent with the character of the surrounding area. The Request's design exacerbates rather than mitigates these impacts. Consequently, the Request is not compatible with, nor does it protect the character of, the surrounding area.

Please DENY the Proposed Bay Harbour Marina Village Land Use Change.
Thank you for your time and attention to this matter.

Henry R. Blakey
Name
4/24/18
Date

**Letter of Opposition re: Proposed Bay Harbour Marina Village Land Use Change
CPA2017-00005 DRMUVD Overlay for Bay Harbour Marina Village**

Name: Connie Reeve Phone/Email: connie@comcast.net

Address: 2119 SE 11th Street, Cape Coral, FL 3399

I am a Property Owner Business Owner Resident on San Carlos Island, Florida.

Please let this letter serve as my Formal Request that you DENY the Proposed Bay Harbour Marina Village Land Use Change CPA2017-00005 DRMUVD. I am voicing my STRONG OPPOSITION to the Proposed Bay Harbour Marina Village Land Use Change. I request that you DENY the Proposed Bay Harbour Marina Village Land Use Change Request for the following reasons:

1. Put simply, the Request seeks too much – too much density, too much intensity. It seeks the maximum allowances while not sufficiently meeting the minimum requirements.
2. Matanzas Harbor is the only remaining major seaport designated by the Lee Plan. Matanzas is a designated federal channel; the only one between Key West and Tampa. The southern waterfront area is a designated Florida Working Waterfront with the Florida Department of Economic Opportunity's Waterfronts Florida Partnership Program. The existing industrial land use is imperative to the Working Waterfront.
3. The requested density is inconsistent with the Lee Plan's directives for density in the Coast High Hazard Area.
4. The Request seeks to include the property's entire 7.58 acres in calculating density including the non-residential areas.
5. The Request does not provide sufficient open spaces and is incompatible with and negatively affects the character of the surrounding area.
6. The Request's heights are inconsistent and incompatible with the adjacent residential & non-residential areas.
7. The Request is not justified by the Ebptide approval.
8. One of the objectives of the San Carlos Island Lee Plan provisions is to manage development to maintain and enhance the area's quality of life. Similarly, commercial development should blend with the character of the surrounding area and redevelopment activities must be consistent with the desired community character. The weight of the evidence indicates the Applicant did not sufficiently demonstrate the Request meets these requirements.
9. The Request's densities are inconsistent and incompatible with the residential development in the surrounding area. They not only do not improve the area's existing character, they are potentially destructive to the character of the surrounding area. Further, the heights and building sizes are too intense for and inconsistent with the character of the surrounding area. The Request's design exacerbates rather than mitigates these impacts. Consequently, the Request is not compatible with, nor does it protect the character of, the surrounding area.

Please DENY the Proposed Bay Harbour Marina Village Land Use Change.

Thank you for your time and attention to this matter.


Name

9/29/18
Date

**Letter of Opposition re: Proposed Bay Harbour Marina Village Land Use Change
CPA2017-00005 DRMUVD Overlay for Bay Harbour Marina Village**

Name: Don Singer Phone/Email: 238-226-1225

Address: 14091 Bently Cir. Ft. Myers

I am a Property Owner Business Owner Resident on San Carlos Island, Florida.

Please let this letter serve as my Formal Request that you DENY the Proposed Bay Harbour Marina Village Land Use Change CPA2017-00005 DRMUVD. I am voicing my STRONG OPPOSITION to the Proposed Bay Harbour Marina Village Land Use Change. I request that you DENY the Proposed Bay Harbour Marina Village Land Use Change Request for the following reasons:

1. Put simply, the Request seeks too much – too much density, too much intensity. It seeks the maximum allowances while not sufficiently meeting the minimum requirements.
2. Matanzas Harbor is the only remaining major seaport designated by the by the Lee Plan. Matanzas is a designated federal channel; the only one between Key West and Tampa. The southern waterfront area is a designated Florida Working Waterfront with the Florida Department of Economic Opportunity's Waterfronts Florida Partnership Program. The existing Industrial land use is imperative to the Working Waterfront.
3. The requested density is inconsistent with the Lee Plan's directives for density in the Coast High Hazard Area.
4. The Request seeks to include the property's entire 7.58 acres in calculating density including the non-residential areas.
5. The Request does not provide sufficient open spaces and is incompatible with and negatively affects the character of the surrounding area.
6. The Request's heights are inconsistent and incompatible with the adjacent residential & non-residential areas.
7. The Request is not justified by the Ebbtide approval.
8. One of the objectives of the San Carlos Island Lee Plan provisions is to manage development to maintain and enhance the area's quality of life. Similarly, commercial development should blend with the character of the surrounding area and redevelopment activities must be consistent with the desired community character. The weight of the evidence indicates the Applicant did not sufficiently demonstrate the Request meets these requirements.
9. The Request's densities are inconsistent and incompatible with the residential development in the surrounding area. They not only do not improve the area's existing character, they are potentially destructive to the character of the surrounding area. Further, the heights and building sizes are too intense for and inconsistent with the character of the surrounding area. The Request's design exacerbates rather than mitigates these impacts. Consequently, the Request is not compatible with, nor does it protect the character of, the surrounding area.

Please DENY the Proposed Bay Harbour Marina Village Land Use Change.

Thank you for your time and attention to this matter.

Don Singer
Name

4/20/17
Date

**Letter of Opposition re: Proposed Bay Harbour Marina Village Land Use Change
CPA2017-00005 DRMUV D Overlay for Bay Harbour Marina Village**

Name: April Foye Phone/Email: april.foye@comcast.net
Address: 12844 Devonshire Lakes Cir

I am a Property Owner Business Owner Resident on San Carlos Island, Florida.

Please let this letter serve as my Formal Request that you DENY the Proposed Bay Harbour Marina Village Land Use Change CPA2017-00005 DRMUV D. I am voicing my STRONG OPPOSITION to the Proposed Bay Harbour Marina Village Land Use Change. I request that you DENY the Proposed Bay Harbour Marina Village Land Use Change Request for the following reasons:

1. Put simply, the Request seeks too much – too much density, too much intensity. It seeks the maximum allowances while not sufficiently meeting the minimum requirements.
2. Matanzas Harbor is the only remaining major seaport designated by the Lee Plan. Matanzas is a designated federal channel; the only one between Key West and Tampa. The southern waterfront area is a designated Florida Working Waterfront with the Florida Department of Economic Opportunity's Waterfronts Florida Partnership Program. The existing Industrial land use is imperative to the Working Waterfront.
3. The requested density is inconsistent with the Lee Plan's directives for density in the Coast High Hazard Area.
4. The Request seeks to include the property's entire 7.58 acres in calculating density including the non-residential areas.
5. The Request does not provide sufficient open spaces and is incompatible with and negatively affects the character of the surrounding area.
6. The Request's heights are inconsistent and incompatible with the adjacent residential & non-residential areas.
7. The Request is not justified by the Ebbtide approval.
8. One of the objectives of the San Carlos Island Lee Plan provisions is to manage development to maintain and enhance the area's quality of life. Similarly, commercial development should blend with the character of the surrounding area and redevelopment activities must be consistent with the desired community character. The weight of the evidence indicates the Applicant did not sufficiently demonstrate the Request meets these requirements.
9. The Request's densities are inconsistent and incompatible with the residential development in the surrounding area. They not only do not improve the area's existing character, they are potentially destructive to the character of the surrounding area. Further, the heights and building sizes are too intense for and inconsistent with the character of the surrounding area. The Request's design exacerbates rather than mitigates these impacts. Consequently, the Request is not compatible with, nor does it protect the character of, the surrounding area.

Please DENY the Proposed Bay Harbour Marina Village Land Use Change.

Thank you for your time and attention to this matter.

April Foye
Name

4/25/18
Date

**Letter of Opposition re: Proposed Bay Harbour Marina Village Land Use Change
CPA2017-00005 DRMUVD Overlay for Bay Harbour Marina Village**

Name: S. Sabar Phone/Email: Seakodce@gmail.com

Address: 15682 Tona Lakes Drive

I am a Property Owner Business Owner Resident on San Carlos Island, Florida.

Please let this letter serve as my Formal Request that you DENY the Proposed Bay Harbour Marina Village Land Use Change CPA2017-00005 DRMUVD. I am voicing my STRONG OPPOSITION to the Proposed Bay Harbour Marina Village Land Use Change. I request that you DENY the Proposed Bay Harbour Marina Village Land Use Change Request for the following reasons:

1. Put simply, the Request seeks too much – too much density, too much intensity. It seeks the maximum allowances while not sufficiently meeting the minimum requirements.
2. Matanzas Harbor is the only remaining major seaport designated by the Lee Plan. Matanzas is a designated federal channel; the only one between Key West and Tampa. The southern waterfront area is a designated Florida Working Waterfront with the Florida Department of Economic Opportunity's Waterfronts Florida Partnership Program. The existing Industrial land use is imperative to the Working Waterfront.
3. The requested density is inconsistent with the Lee Plan's directives for density in the Coast High Hazard Area.
4. The Request seeks to include the property's entire 7.58 acres in calculating density including the non-residential areas.
5. The Request does not provide sufficient open spaces and is incompatible with and negatively affects the character of the surrounding area.
6. The Request's heights are inconsistent and incompatible with the adjacent residential & non-residential areas.
7. The Request is not justified by the Ebbtide approval.
8. One of the objectives of the San Carlos Island Lee Plan provisions is to manage development to maintain and enhance the area's quality of life. Similarly, commercial development should blend with the character of the surrounding area and redevelopment activities must be consistent with the desired community character. The weight of the evidence indicates the Applicant did not sufficiently demonstrate the Request meets these requirements.
9. The Request's densities are inconsistent and incompatible with the residential development in the surrounding area. They not only do not improve the area's existing character, they are potentially destructive to the character of the surrounding area. Further, the heights and building sizes are too intense for and inconsistent with the character of the surrounding area. The Request's design exacerbates rather than mitigates these impacts. Consequently, the Request is not compatible with, nor does it protect the character of, the surrounding area.

Please DENY the Proposed Bay Harbour Marina Village Land Use Change.

Thank you for your time and attention to this matter.

S. Sabar
Name

4-25-18
Date

**Letter of Opposition re: Proposed Bay Harbour Marina Village Land Use Change
CPA2017-00005 DRMUV D Overlay for Bay Harbour Marina Village**

Name: Nicole Afer Phone/Email: Nicole 3265@hotmail.com

Address: 15480 Sonoma Dr. Ft Myers, FL 33908

I am a Property Owner Business Owner Resident on San Carlos Island, Florida.

Please let this letter serve as my Formal Request that you DENY the Proposed Bay Harbour Marina Village Land Use Change CPA2017-00005 DRMUV D. I am voicing my STRONG OPPOSITION to the Proposed Bay Harbour Marina Village Land Use Change. I request that you DENY the Proposed Bay Harbour Marina Village Land Use Change Request for the following reasons:

1. Put simply, the Request seeks too much – too much density, too much intensity. It seeks the maximum allowances while not sufficiently meeting the minimum requirements.
2. Matanzas Harbor is the only remaining major seaport designated by the Lee Plan. Matanzas is a designated federal channel; the only one between Key West and Tampa. The southern waterfront area is a designated Florida Working Waterfront with the Florida Department of Economic Opportunity's Waterfronts Florida Partnership Program. The existing Industrial land use is imperative to the Working Waterfront.
3. The requested density is inconsistent with the Lee Plan's directives for density in the Coast High Hazard Area.
4. The Request seeks to include the property's entire 7.58 acres in calculating density including the non-residential areas.
5. The Request does not provide sufficient open spaces and is incompatible with and negatively affects the character of the surrounding area.
6. The Request's heights are inconsistent and incompatible with the adjacent residential & non-residential areas.
7. The Request is not justified by the Ebbitide approval.
8. One of the objectives of the San Carlos Island Lee Plan provisions is to manage development to maintain and enhance the area's quality of life. Similarly, commercial development should blend with the character of the surrounding area and redevelopment activities must be consistent with the desired community character. The weight of the evidence indicates the Applicant did not sufficiently demonstrate the Request meets these requirements.
9. The Request's densities are inconsistent and incompatible with the residential development in the surrounding area. They not only do not improve the area's existing character, they are potentially destructive to the character of the surrounding area. Further, the heights and building sizes are too intense for and inconsistent with the character of the surrounding area. The Request's design exacerbates rather than mitigates these impacts. Consequently, the Request is not compatible with, nor does it protect the character of, the surrounding area.

Please **DENY** the Proposed Bay Harbour Marina Village Land Use Change.

Thank you for your time and attention to this matter.

Nicole Afer
Name

4/25/18
Date

**Letter of Opposition re: Proposed Bay Harbour Marina Village Land Use Change
CPA2017-00005 DRMUV D Overlay for Bay Harbour Marina Village**

Name: Clayton Longowski Phone/Email: (239) 357-3354

Address: 2724 SW Sank's harbor PL Cape Coral 33914


I am a Property Owner Business Owner Resident on San Carlos Island, Florida.

Please let this letter serve as my Formal Request that you DENY the Proposed Bay Harbour Marina Village Land Use Change CPA2017-00005 DRMUV D. I am voicing my STRONG OPPOSITION to the Proposed Bay Harbour Marina Village Land Use Change. I request that you DENY the Proposed Bay Harbour Marina Village Land Use Change Request for the following reasons:

1. Put simply, the Request seeks too much – too much density, too much intensity. It seeks the maximum allowances while not sufficiently meeting the minimum requirements.
2. Matanzas Harbor is the only remaining major seaport designated by the Lee Plan. Matanzas is a designated federal channel; the only one between Key West and Tampa. The southern waterfront area is a designated Florida Working Waterfront with the Florida Department of Economic Opportunity's Waterfronts Florida Partnership Program. The existing industrial land use is imperative to the Working Waterfront.
3. The requested density is inconsistent with the Lee Plan's directives for density in the Coast High Hazard Area.
4. The Request seeks to include the property's entire 7.58 acres in calculating density including the non-residential areas.
5. The Request does not provide sufficient open spaces and is incompatible with and negatively affects the character of the surrounding area.
6. The Request's heights are inconsistent and incompatible with the adjacent residential & non-residential areas.
7. The Request is not justified by the Ebbitide approval.
8. One of the objectives of the San Carlos Island Lee Plan provisions is to manage development to maintain and enhance the area's quality of life. Similarly, commercial development should blend with the character of the surrounding area and redevelopment activities must be consistent with the desired community character. The weight of the evidence indicates the Applicant did not sufficiently demonstrate the Request meets these requirements.
9. The Request's densities are inconsistent and incompatible with the residential development in the surrounding area. They not only do not improve the area's existing character, they are potentially destructive to the character of the surrounding area. Further, the heights and building sizes are too intense for and inconsistent with the character of the surrounding area. The Request's design exacerbates rather than mitigates these impacts. Consequently, the Request is not compatible with, nor does it protect the character of, the surrounding area.

Please DENY the Proposed Bay Harbour Marina Village Land Use Change.

Thank you for your time and attention to this matter.


Name

Date

**Letter of Opposition re: Proposed Bay Harbour Marina Village Land Use Change
CPA2017-00005 DRMUVD Overlay for Bay Harbour Marina Village**

Name: Tommy Jones Phone/Email: 239-229-4637

Address: 260 Alivador St Ft. Myers Beach, FL


I am a Property Owner Business Owner Resident on San Carlos Island, Florida.

Please let this letter serve as my Formal Request that you DENY the Proposed Bay Harbour Marina Village Land Use Change CPA2017-00005 DRMUVD. I am voicing my STRONG OPPOSITION to the Proposed Bay Harbour Marina Village Land Use Change. I request that you DENY the Proposed Bay Harbour Marina Village Land Use Change Request for the following reasons:

1. Put simply, the Request seeks too much – too much density, too much intensity. It seeks the maximum allowances while not sufficiently meeting the minimum requirements.
2. Matanzas Harbor is the only remaining major seaport designated by the Lee Plan. Matanzas is a designated federal channel; the only one between Key West and Tampa. The southern waterfront area is a designated Florida Working Waterfront with the Florida Department of Economic Opportunity's Waterfronts Florida Partnership Program. The existing Industrial land use is imperative to the Working Waterfront.
3. The requested density is inconsistent with the Lee Plan's directives for density in the Coast High Hazard Area.
4. The Request seeks to include the property's entire 7.58 acres in calculating density including the non-residential areas.
5. The Request does not provide sufficient open spaces and is incompatible with and negatively affects the character of the surrounding area.
6. The Request's heights are inconsistent and incompatible with the adjacent residential & non-residential areas.
7. The Request is not justified by the Ebftide approval.
8. One of the objectives of the San Carlos Island Lee Plan provisions is to manage development to maintain and enhance the area's quality of life. Similarly, commercial development should blend with the character of the surrounding area and redevelopment activities must be consistent with the desired community character. The weight of the evidence indicates the Applicant did not sufficiently demonstrate the Request meets these requirements.
9. The Request's densities are inconsistent and incompatible with the residential development in the surrounding area. They not only do not improve the area's existing character, they are potentially destructive to the character of the surrounding area. Further, the heights and building sizes are too intense for and inconsistent with the character of the surrounding area. The Request's design exacerbates rather than mitigates these impacts. Consequently, the Request is not compatible with, nor does it protect the character of, the surrounding area.

Please **DENY** the Proposed Bay Harbour Marina Village Land Use Change.

Thank you for your time and attention to this matter.


Name

4/25/08
Date

**Letter of Opposition re: Proposed Bay Harbour Marina Village Land Use Change
CPA2017-00005 DRMUVD Overlay for Bay Harbour Marina Village**

Name: Laura Owens Phone/Email: 239-481-7412

Address: 5526 Matanzas X Adyces FL 33919

I am a Property Owner Business Owner Resident on San Carlos Island, Florida.

Please let this letter serve as my Formal Request that you DENY the Proposed Bay Harbour Marina Village Land Use Change CPA2017-00005 DRMUVD. I am voicing my STRONG OPPOSITION to the Proposed Bay Harbour Marina Village Land Use Change. I request that you DENY the Proposed Bay Harbour Marina Village Land Use Change Request for the following reasons:

1. Put simply, the Request seeks too much – too much density, too much intensity. It seeks the maximum allowances while not sufficiently meeting the minimum requirements.
2. Matanzas Harbor is the only remaining major seaport designated by the Lee Plan. Matanzas is a designated federal channel; the only one between Key West and Tampa. The southern waterfront area is a designated Florida Working Waterfront with the Florida Department of Economic Opportunity's Waterfronts Florida Partnership Program. The existing Industrial land use is imperative to the Working Waterfront.
3. The requested density is inconsistent with the Lee Plan's directives for density in the Coast High Hazard Area.
4. The Request seeks to include the property's entire 7.58 acres in calculating density including the non-residential areas.
5. The Request does not provide sufficient open spaces and is incompatible with and negatively affects the character of the surrounding area.
6. The Request's heights are inconsistent and incompatible with the adjacent residential & non-residential areas.
7. The Request is not justified by the Ebftide approval.
8. One of the objectives of the San Carlos Island Lee Plan provisions is to manage development to maintain and enhance the area's quality of life. Similarly, commercial development should blend with the character of the surrounding area and redevelopment activities must be consistent with the desired community character. The weight of the evidence indicates the Applicant did not sufficiently demonstrate the Request meets these requirements.
9. The Request's densities are inconsistent and incompatible with the residential development in the surrounding area. They not only do not improve the area's existing character, they are potentially destructive to the character of the surrounding area. Further, the heights and building sizes are too intense for and inconsistent with the character of the surrounding area. The Request's design exacerbates rather than mitigates these impacts. Consequently, the Request is not compatible with, nor does it protect the character of, the surrounding area.

Please **DENY** the Proposed Bay Harbour Marina Village Land Use Change.

Thank you for your time and attention to this matter.

Laura Owens
Name

4/25/17
Date

**Letter of Opposition re: Proposed Bay Harbour Marina Village Land Use Change
CPA2017-00005 DRMUVD Overlay for Bay Harbour Marina Village**

Name: Brad Falk Phone/Email: 239-226-1213

Address: 14041 Bentley Cir Foot Myer's

I am a Property Owner Business Owner Resident on San Carlos Island, Florida.

Please let this letter serve as my Formal Request that you DENY the Proposed Bay Harbour Marina Village Land Use Change CPA2017-00005 DRMUVD. I am voicing my STRONG OPPOSITION to the Proposed Bay Harbour Marina Village Land Use Change. I request that you DENY the Proposed Bay Harbour Marina Village Land Use Change Request for the following reasons:

1. Put simply, the Request seeks too much – too much density, too much intensity. It seeks the maximum allowances while not sufficiently meeting the minimum requirements.
2. Matanzas Harbor is the only remaining major seaport designated by the by the Lee Plan. Matanzas is a designated federal channel; the only one between Key West and Tampa. The southern waterfront area is a designated Florida Working Waterfront with the Florida Department of Economic Opportunity's Waterfronts Florida Partnership Program. The existing Industrial land use is imperative to the Working Waterfront.
3. The requested density is inconsistent with the Lee Plan's directives for density in the Coast High Hazard Area.
4. The Request seeks to include the property's entire 7.58 acres in calculating density including the non-residential areas.
5. The Request does not provide sufficient open spaces and is incompatible with and negatively affects the character of the surrounding area.
6. The Request's heights are inconsistent and incompatible with the adjacent residential & non-residential areas.
7. The Request is not justified by the Ebftide approval.
8. One of the objectives of the San Carlos Island Lee Plan provisions is to manage development to maintain and enhance the area's quality of life. Similarly, commercial development should blend with the character of the surrounding area and redevelopment activities must be consistent with the desired community character. The weight of the evidence indicates the Applicant did not sufficiently demonstrate the Request meets these requirements.
9. The Request's densities are inconsistent and incompatible with the residential development in the surrounding area. They not only do not improve the area's existing character, they are potentially destructive to the character of the surrounding area. Further, the heights and building sizes are too intense for and inconsistent with the character of the surrounding area. The Request's design exacerbates rather than mitigates these impacts. Consequently, the Request is not compatible with, nor does it protect the character of, the surrounding area.

Please **DENY** the Proposed Bay Harbour Marina Village Land Use Change.

Thank you for your time and attention to this matter.

Brad Falk
Name

4/25/18
Date

**Letter of Opposition re: Proposed Bay Harbour Marina Village Land Use Change
CPA2017-00005 DRMUVD Overlay for Bay Harbour Marina Village**

Name: Beth Jencks Phone/Email: Bjencks0409@gmail.com

Address: 1219 SW 37th Street

I am a Property Owner Business Owner Resident on San Carlos Island, Florida.

Please let this letter serve as my Formal Request that you DENY the Proposed Bay Harbour Marina Village Land Use Change CPA2017-00005 DRMUVD. I am voicing my STRONG OPPOSITION to the Proposed Bay Harbour Marina Village Land Use Change. I request that you DENY the Proposed Bay Harbour Marina Village Land Use Change Request for the following reasons:

1. Put simply, the Request seeks too much – too much density, too much intensity. It seeks the maximum allowances while not sufficiently meeting the minimum requirements.
2. Matanzas Harbor is the only remaining major seaport designated by the by the Lee Plan. Matanzas is a designated federal channel; the only one between Key West and Tampa. The southern waterfront area is a designated Florida Working Waterfront with the Florida Department of Economic Opportunity's Waterfronts Florida Partnership Program. The existing Industrial land use is imperative to the Working Waterfront.
3. The requested density is inconsistent with the Lee Plan's directives for density in the Coast High Hazard Area.
4. The Request seeks to include the property's entire 7.58 acres in calculating density including the non-residential areas.
5. The Request does not provide sufficient open spaces and is incompatible with and negatively affects the character of the surrounding area.
6. The Request's heights are inconsistent and incompatible with the adjacent residential & non-residential areas.
7. The Request is not justified by the Ebftide approval.
8. One of the objectives of the San Carlos Island Lee Plan provisions is to manage development to maintain and enhance the area's quality of life. Similarly, commercial development should blend with the character of the surrounding area and redevelopment activities must be consistent with the desired community character. The weight of the evidence indicates the Applicant did not sufficiently demonstrate the Request meets these requirements.
9. The Request's densities are inconsistent and incompatible with the residential development in the surrounding area. They not only do not improve the area's existing character, they are potentially destructive to the character of the surrounding area. Further, the heights and building sizes are too intense for and inconsistent with the character of the surrounding area. The Request's design exacerbates rather than mitigates these impacts. Consequently, the Request is not compatible with, nor does it protect the character of, the surrounding area.

Please DENY the Proposed Bay Harbour Marina Village Land Use Change.

Thank you for your time and attention to this matter.

Beth Jencks
Name

4/25/18
Date

**Letter of Opposition re: Proposed Bay Harbour Marina Village Land Use Change
CPA2017-00005 DRMUV D Overlay for Bay Harbour Marina Village**

Name: Jill Acker Phone/Email: Jillackn28@hotmail.com

Address: 918 SW 8th Pl Cape Coral FL 33991

I am a Property Owner Business Owner Resident on San Carlos Island, Florida.

Please let this letter serve as my Formal Request that you DENY the Proposed Bay Harbour Marina Village Land Use Change CPA2017-00005 DRMUV D. I am voicing my STRONG OPPOSITION to the Proposed Bay Harbour Marina Village Land Use Change. I request that you DENY the Proposed Bay Harbour Marina Village Land Use Change Request for the following reasons:

1. Put simply, the Request seeks too much – too much density, too much intensity. It seeks the maximum allowances while not sufficiently meeting the minimum requirements.
2. Matanzas Harbor is the only remaining major seaport designated by the Lee Plan. Matanzas is a designated federal channel; the only one between Key West and Tampa. The southern waterfront area is a designated Florida Working Waterfront with the Florida Department of Economic Opportunity's Waterfronts Florida Partnership Program. The existing Industrial land use is imperative to the Working Waterfront.
3. The requested density is inconsistent with the Lee Plan's directives for density in the Coast High Hazard Area.
4. The Request seeks to include the property's entire 7.58 acres in calculating density including the non-residential areas.
5. The Request does not provide sufficient open spaces and is incompatible with and negatively affects the character of the surrounding area.
6. The Request's heights are inconsistent and incompatible with the adjacent residential & non-residential areas.
7. The Request is not justified by the Ebbtide approval.
8. One of the objectives of the San Carlos Island Lee Plan provisions is to manage development to maintain and enhance the area's quality of life. Similarly, commercial development should blend with the character of the surrounding area and redevelopment activities must be consistent with the desired community character. The weight of the evidence indicates the Applicant did not sufficiently demonstrate the Request meets these requirements.
9. The Request's densities are inconsistent and incompatible with the residential development in the surrounding area. They not only do not improve the area's existing character, they are potentially destructive to the character of the surrounding area. Further, the heights and building sizes are too intense for and inconsistent with the character of the surrounding area. The Request's design exacerbates rather than mitigates these impacts. Consequently, the Request is not compatible with, nor does it protect the character of, the surrounding area.

Please **DENY** the Proposed Bay Harbour Marina Village Land Use Change.

Thank you for your time and attention to this matter.

Jill Acker
Name

4/24/18
Date

**Letter of Opposition re: Proposed Bay Harbour Marina Village Land Use Change
CPA2017-00005 DRMUVD Overlay for Bay Harbour Marina Village**

Name: Pamela Taylor Phone/Email: 615 957 9444

Address: 18 Emily Lane, FMB, FL 33931

I am a Property Owner Business Owner Resident on San Carlos Island, Florida.

Please let this letter serve as my Formal Request that you DENY the Proposed Bay Harbour Marina Village Land Use Change CPA2017-00005 DRMUVD. I am voicing my STRONG OPPOSITION to the Proposed Bay Harbour Marina Village Land Use Change. I request that you DENY the Proposed Bay Harbour Marina Village Land Use Change Request for the following reasons:

1. Put simply, the Request seeks too much – too much density, too much intensity. It seeks the maximum allowances while not sufficiently meeting the minimum requirements.
2. Matanzas Harbor is the only remaining major seaport designated by the by the Lee Plan. Matanzas is a designated federal channel; the only one between Key West and Tampa. The southern waterfront area is a designated Florida Working Waterfront with the Florida Department of Economic Opportunity's Waterfronts Florida Partnership Program. The existing Industrial land use is imperative to the Working Waterfront.
3. The requested density is inconsistent with the Lee Plan's directives for density in the Coast High Hazard Area.
4. The Request seeks to include the property's entire 7.58 acres in calculating density including the non-residential areas.
5. The Request does not provide sufficient open spaces and is incompatible with and negatively affects the character of the surrounding area.
6. The Request's heights are inconsistent and incompatible with the adjacent residential & non-residential areas.
7. The Request is not justified by the Ebbtide approval.
8. One of the objectives of the San Carlos Island Lee Plan provisions is to manage development to maintain and enhance the area's quality of life. Similarly, commercial development should blend with the character of the surrounding area and redevelopment activities must be consistent with the desired community character. The weight of the evidence indicates the Applicant did not sufficiently demonstrate the Request meets these requirements.
9. The Request's densities are inconsistent and incompatible with the residential development in the surrounding area. They not only do not improve the area's existing character, they are potentially destructive to the character of the surrounding area. Further, the heights and building sizes are too intense for and inconsistent with the character of the surrounding area. The Request's design exacerbates rather than mitigates these impacts. Consequently, the Request is not compatible with, nor does it protect the character of, the surrounding area.

Please **DENY** the Proposed Bay Harbour Marina Village Land Use Change.

Thank you for your time and attention to this matter.

Pamela Taylor
Name

4-24-18
Date

**Letter of Opposition re: Proposed Bay Harbour Marina Village Land Use Change
CPA2017-00005 DRMUVD Overlay for Bay Harbour Marina Village**

Name: John Taylor Phone/Email: _____

Address: 18 Emily Ln. Ft Myers Beach FL

I am a Property Owner Business Owner Resident on San Carlos Island, Florida.

Please let this letter serve as my Formal Request that you DENY the Proposed Bay Harbour Marina Village Land Use Change CPA2017-00005 DRMUVD. I am voicing my STRONG OPPOSITION to the Proposed Bay Harbour Marina Village Land Use Change. I request that you DENY the Proposed Bay Harbour Marina Village Land Use Change Request for the following reasons:

1. Put simply, the Request seeks too much – too much density, too much intensity. It seeks the maximum allowances while not sufficiently meeting the minimum requirements.
2. Matanzas Harbor is the only remaining major seaport designated by the Lee Plan. Matanzas is a designated federal channel; the only one between Key West and Tampa. The southern waterfront area is a designated Florida Working Waterfront with the Florida Department of Economic Opportunity's Waterfronts Florida Partnership Program. The existing Industrial land use is imperative to the Working Waterfront.
3. The requested density is inconsistent with the Lee Plan's directives for density in the Coast High Hazard Area.
4. The Request seeks to include the property's entire 7.58 acres in calculating density including the non-residential areas.
5. The Request does not provide sufficient open spaces and is incompatible with and negatively affects the character of the surrounding area.
6. The Request's heights are inconsistent and incompatible with the adjacent residential & non-residential areas.
7. The Request is not justified by the Ebftide approval.
8. One of the objectives of the San Carlos Island Lee Plan provisions is to manage development to maintain and enhance the area's quality of life. Similarly, commercial development should blend with the character of the surrounding area and redevelopment activities must be consistent with the desired community character. The weight of the evidence indicates the Applicant did not sufficiently demonstrate the Request meets these requirements.
9. The Request's densities are inconsistent and incompatible with the residential development in the surrounding area. They not only do not improve the area's existing character, they are potentially destructive to the character of the surrounding area. Further, the heights and building sizes are too intense for and inconsistent with the character of the surrounding area. The Request's design exacerbates rather than mitigates these impacts. Consequently, the Request is not compatible with, nor does it protect the character of, the surrounding area.

Please **DENY** the Proposed Bay Harbour Marina Village Land Use Change.
Thank you for your time and attention to this matter.

John Taylor
Name

4/25/2018
Date

**Letter of Opposition re: Proposed Bay Harbour Marina Village Land Use Change
CPA2017-00005 DRMUVD Overlay for Bay Harbour Marina Village**

Name: HANS GREUTMANN Phone/Email: 239-463-8496

Address: 848 OAK ST. FT. MYERS BEACH FL. 33931

I am a Property Owner Business Owner Resident on San Carlos Island, Florida.

Please let this letter serve as my Formal Request that you DENY the Proposed Bay Harbour Marina Village Land Use Change CPA2017-00005 DRMUVD. I am voicing my STRONG OPPOSITION to the Proposed Bay Harbour Marina Village Land Use Change. I request that you DENY the Proposed Bay Harbour Marina Village Land Use Change Request for the following reasons:

1. Put simply, the Request seeks too much – too much density, too much intensity. It seeks the maximum allowances while not sufficiently meeting the minimum requirements.
2. Matanzas Harbor is the only remaining major seaport designated by the by the Lee Plan. Matanzas is a designated federal channel; the only one between Key West and Tampa. The southern waterfront area is a designated Florida Working Waterfront with the Florida Department of Economic Opportunity's Waterfronts Florida Partnership Program. The existing Industrial land use is imperative to the Working Waterfront.
3. The requested density is inconsistent with the Lee Plan's directives for density in the Coast High Hazard Area.
4. The Request seeks to include the property's entire 7.58 acres in calculating density including the non-residential areas.
5. The Request does not provide sufficient open spaces and is incompatible with and negatively affects the character of the surrounding area.
6. The Request's heights are inconsistent and incompatible with the adjacent residential & non-residential areas.
7. The Request is not justified by the Ebbtide approval.
8. One of the objectives of the San Carlos Island Lee Plan provisions is to manage development to maintain and enhance the area's quality of life. Similarly, commercial development should blend with the character of the surrounding area and redevelopment activities must be consistent with the desired community character. The weight of the evidence indicates the Applicant did not sufficiently demonstrate the Request meets these requirements.
9. The Request's densities are inconsistent and incompatible with the residential development in the surrounding area. They not only do not improve the area's existing character, they are potentially destructive to the character of the surrounding area. Further, the heights and building sizes are too intense for and inconsistent with the character of the surrounding area. The Request's design exacerbates rather than mitigates these impacts. Consequently, the Request is not compatible with, nor does it protect the character of, the surrounding area.

Please **DENY** the Proposed Bay Harbour Marina Village Land Use Change.
Thank you for your time and attention to this matter.

Hans Greutmann
Name

04/24/18
Date

**Letter of Opposition re: Proposed Bay Harbour Marina Village Land Use Change
CPA2017-00005 DRMUVD Overlay for Bay Harbour Marina Village**

Name: MARKUS GREUTMANN Phone/Email: 239.463.5496


Address: 848 DAK ST., FT MYERS BEACH, FL 33931

I am a Property Owner Business Owner Resident on San Carlos Island, Florida.

Please let this letter serve as my Formal Request that you DENY the Proposed Bay Harbour Marina Village Land Use Change CPA2017-00005 DRMUVD. I am voicing my STRONG OPPOSITION to the Proposed Bay Harbour Marina Village Land Use Change. I request that you DENY the Proposed Bay Harbour Marina Village Land Use Change Request for the following reasons:

1. Put simply, the Request seeks too much – too much density, too much intensity. It seeks the maximum allowances while not sufficiently meeting the minimum requirements.
2. Matanzas Harbor is the only remaining major seaport designated by the Lee Plan. Matanzas is a designated federal channel; the only one between Key West and Tampa. The southern waterfront area is a designated Florida Working Waterfront with the Florida Department of Economic Opportunity's Waterfronts Florida Partnership Program. The existing Industrial land use is imperative to the Working Waterfront.
3. The requested density is inconsistent with the Lee Plan's directives for density in the Coast High Hazard Area.
4. The Request seeks to include the property's entire 7.58 acres in calculating density including the non-residential areas.
5. The Request does not provide sufficient open spaces and is incompatible with and negatively affects the character of the surrounding area.
6. The Request's heights are inconsistent and incompatible with the adjacent residential & non-residential areas.
7. The Request is not justified by the Ebbtide approval.
8. One of the objectives of the San Carlos Island Lee Plan provisions is to manage development to maintain and enhance the area's quality of life. Similarly, commercial development should blend with the character of the surrounding area and redevelopment activities must be consistent with the desired community character. The weight of the evidence indicates the Applicant did not sufficiently demonstrate the Request meets these requirements.
9. The Request's densities are inconsistent and incompatible with the residential development in the surrounding area. They not only do not improve the area's existing character, they are potentially destructive to the character of the surrounding area. Further, the heights and building sizes are too intense for and inconsistent with the character of the surrounding area. The Request's design exacerbates rather than mitigates these impacts. Consequently, the Request is not compatible with, nor does it protect the character of, the surrounding area.

Please **DENY** the Proposed Bay Harbour Marina Village Land Use Change.
Thank you for your time and attention to this matter.


Name

APRIL 24, 2018
Date

Letter of Opposition re: Proposed Bay Harbour Marina Village Land Use Change
CPA2017-00005 DRMUVD Overlay for Bay Harbour Marina Village

Name: Richard Powers Phone/Email: RLPowers1@yahoo.com

Address: 48 Emily Ln. San Carlos Island 33931


I am a A Property Owner Business Owner A Resident on San Carlos Island, Florida.

Please let this letter serve as my Formal Request that you DENY the Proposed Bay Harbour Marina Village Land Use Change CPA2017-00005 DRMUVD. I am voicing my STRONG OPPOSITION to the Proposed Bay Harbour Marina Village Land Use Change. I request that you DENY the Proposed Bay Harbour Marina Village Land Use Change Request for the following reasons:

1. Put simply, the Request seeks too much – too much density, too much intensity. It seeks the maximum allowances while not sufficiently meeting the minimum requirements.
2. Matanzas Harbor is the only remaining major seaport designated by the Lee Plan. Matanzas is a designated federal channel; the only one between Key West and Tampa. The southern waterfront area is a designated Florida Working Waterfront with the Florida Department of Economic Opportunity's Waterfronts Florida Partnership Program. The existing Industrial land use is imperative to the Working Waterfront.
3. The requested density is inconsistent with the Lee Plan's directives for density in the Coast High Hazard Area.
4. The Request seeks to include the property's entire 7.58 acres in calculating density including the non-residential areas.
5. The Request does not provide sufficient open spaces and is incompatible with and negatively affects the character of the surrounding area.
6. The Request's heights are inconsistent and incompatible with the adjacent residential & non-residential areas.
7. The Request is not justified by the Ebbtide approval.
8. One of the objectives of the San Carlos Island Lee Plan provisions is to manage development to maintain and enhance the area's quality of life. Similarly, commercial development should blend with the character of the surrounding area and redevelopment activities must be consistent with the desired community character. The weight of the evidence indicates the Applicant did not sufficiently demonstrate the Request meets these requirements.
9. The Request's densities are inconsistent and incompatible with the residential development in the surrounding area. They not only do not improve the area's existing character, they are potentially destructive to the character of the surrounding area. Further, the heights and building sizes are too intense for and inconsistent with the character of the surrounding area. The Request's design exacerbates rather than mitigates these impacts. Consequently, the Request is not compatible with, nor does it protect the character of, the surrounding area.

Please DENY the Proposed Bay Harbour Marina Village Land Use Change.

Thank you for your time and attention to this matter.


Name

4-23-2018
Date

**Letter of Opposition re: Proposed Bay Harbour Marina Village Land Use Change
CPA2017-00005 DRMUVD Overlay for Bay Harbour Marina Village**

Name: JEWEL HALL Phone/Email: _____
Address: 58 EMILY LANE JORDANS BEACH FL 33931
I am a Property Owner Business Owner Resident on San Carlos Island, Florida.

Please let this letter serve as my Formal Request that you DENY the Proposed Bay Harbour Marina Village Land Use Change CPA2017-00005 DRMUVD. I am voicing my STRONG OPPOSITION to the Proposed Bay Harbour Marina Village Land Use Change. I request that you DENY the Proposed Bay Harbour Marina Village Land Use Change Request for the following reasons:

1. Put simply, the Request seeks too much – too much density, too much intensity. It seeks the maximum allowances while not sufficiently meeting the minimum requirements.
2. Matanzas Harbor is the only remaining major seaport designated by the by the Lee Plan. Matanz is is a designated federal channel; the only one between Key West and Tampa. The southern waterfront area is a designated Florida Working Waterfront with the Florida Department of Economic Opportunity's Waterfronts Florida Partnership Program. The existing Industrial land use is imperative to the Working Waterfront.
3. The requested density is inconsistent with the Lee Plan's directives for density in the Coast High Hazard Area.
4. The Request seeks to include the property's entire 7.58 acres in calculating density including the non-residential areas.
5. The Request does not provide sufficient open spaces and is incompatible with and negatively affect ; the character of the surrounding area.
6. The Request's heights are inconsistent and incompatible with the adjacent residential & non-residential areas.
7. The Request is not justified by the Ebbtide approval.
8. One of the objectives of the San Carlos Island Lee Plan provisions is to manage development to maintain and enhance the area's quality of life. Similarly, commercial development should blend with the character of the surrounding area and redevelopment activities must be consistent with the desired community character. The weight of the evidence indicates the Applicant did not sufficiently demonstrate the Request meets these requirements.
9. The Request's densities are inconsistent and incompatible with the residential development in the surrounding area. They not only do not improve the area's existing character, they are potentially destructive to the character of the surrounding area. Further, the heights and building sizes are too intense for and inconsistent with the character of the surrounding area. The Request's design exacerbates rather than mitigates these impacts. Consequently, the Request is not compatible with, nor does it protect the character of, the surrounding area.

Please **DENY** the Proposed Bay Harbour Marina Village Land Use Change.
Thank you for your time and attention to this matter.

Jewel Hall
Name

3-26-2018
Date

**Letter of Opposition re: Proposed Bay Harbour Marina Village Land Use Change
CPA2017-00005 DRMUVD Overlay for Bay Harbour Marina Village**

Name: Nancy A. Johnson Phone/Email: 507-382-3010 / SMYJohnson@
Address: 9 Nancy Lane Fort Myers Beach, FL 33931 Charter M.F. Net
I am a Property Owner Business Owner Resident on San Carlos Island, Florida.

Please let this letter serve as my Formal Request that you DENY the Proposed Bay Harbour Marina Village Land Use Change CPA2017-00005 DRMUVD. I am voicing my STRONG OPPOSITION to the Proposed Bay Harbour Marina Village Land Use Change. I request that you DENY the Proposed Bay Harbour Marina Village Land Use Change Request for the following reasons:

1. Put simply, the Request seeks too much – too much density, too much intensity. It seeks the maximum allowances while not sufficiently meeting the minimum requirements.
2. Matanzas Harbor is the only remaining major seaport designated by the by the Lee Plan. Matanzas is a designated federal channel; the only one between Key West and Tampa. The southern waterfront area is a designated Florida Working Waterfront with the Florida Department of Economic Opportunity's Waterfronts Florida Partnership Program. The existing Industrial land use is imperative to the Working Waterfront.
3. The requested density is inconsistent with the Lee Plan's directives for density in the Coast High Hazard Area.
4. The Request seeks to include the property's entire 7.58 acres in calculating density including the non-residential areas.
5. The Request does not provide sufficient open spaces and is incompatible with and negatively affects the character of the surrounding area.
6. The Request's heights are inconsistent and incompatible with the adjacent residential & non-residential areas.
7. The Request is not justified by the Ebbtide approval.
8. One of the objectives of the San Carlos Island Lee Plan provisions is to manage development to maintain and enhance the area's quality of life. Similarly, commercial development should blend with the character of the surrounding area and redevelopment activities must be consistent with the desired community character. The weight of the evidence indicates the Applicant did not sufficiently demonstrate the Request meets these requirements.
9. The Request's densities are inconsistent and incompatible with the residential development in the surrounding area. They not only do not improve the area's existing character, they are potentially destructive to the character of the surrounding area. Further, the heights and building sizes are too intense for and inconsistent with the character of the surrounding area. The Request's design exacerbates rather than mitigates these impacts. Consequently, the Request is not compatible with, nor does it protect the character of, the surrounding area.

Please **DENY** the Proposed Bay Harbour Marina Village Land Use Change.
Thank you for your time and attention to this matter.

Nancy A. Johnson
Name

3-26-18
Date

**Letter of Opposition re: Proposed Bay Harbour Marina Village Land Use Change
CPA2017-00005 DRMUVD Overlay for Bay Harbour Marina Village**

Name: DOUG + MARY SHULL Phone/Email: 440-725-3117
Address: 41 NANCY LANE FT MYERS BEACH 33931
I am a Property Owner Business Owner Resident on San Carlos Island, Florida.

Please let this letter serve as my Formal Request that you DENY the Proposed Bay Harbour Marina Village Land Use Change CPA2017-00005 DRMUVD. I am voicing my STRONG OPPOSITION to the Proposed Bay Harbour Marina Village Land Use Change. I request that you DENY the Proposed Bay Harbour Marina Village Land Use Change Request for the following reasons:

1. Put simply, the Request seeks too much – too much density, too much intensity. It seeks the maximum allowances while not sufficiently meeting the minimum requirements.
2. Matanzas Harbor is the only remaining major seaport designated by the Lee Plan. Matanzas is a designated federal channel; the only one between Key West and Tampa. The southern waterfront area is a designated Florida Working Waterfront with the Florida Department of Economic Opportunity's Waterfronts Florida Partnership Program. The existing Industrial land use is imperative to the Working Waterfront.
3. The requested density is inconsistent with the Lee Plan's directives for density in the Coast High Hazard Area.
4. The Request seeks to include the property's entire 7.58 acres in calculating density including the non-residential areas.
5. The Request does not provide sufficient open spaces and is incompatible with and negatively affects the character of the surrounding area.
6. The Request's heights are inconsistent and incompatible with the adjacent residential & non-residential areas.
7. The Request is not justified by the Ebbtide approval.
8. One of the objectives of the San Carlos Island Lee Plan provisions is to manage development to maintain and enhance the area's quality of life. Similarly, commercial development should blend with the character of the surrounding area and redevelopment activities must be consistent with the desired community character. The weight of the evidence indicates the Applicant did not sufficiently demonstrate the Request meets these requirements.
9. The Request's densities are inconsistent and incompatible with the residential development in the surrounding area. They not only do not improve the area's existing character, they are potentially destructive to the character of the surrounding area. Further, the heights and building sizes are too intense for and inconsistent with the character of the surrounding area. The Request's design exacerbates rather than mitigates these impacts. Consequently, the Request is not compatible with, nor does it protect the character of, the surrounding area.

Please **DENY** the Proposed Bay Harbour Marina Village Land Use Change.
Thank you for your time and attention to this matter.

Douglas Shull
Name

3-20-18
Date

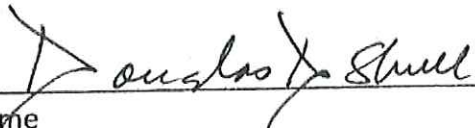
**Letter of Opposition re: Proposed Bay Harbour Marina Village Land Use Change
CPA2017-00005 DRMUVD Overlay for Bay Harbour Marina Village**

Name: DOUG & MARY SHULL Phone/Email: 440-725-3117
Address: 40 NANCY LANE FT MYERS BEACH 33931
I am a Property Owner Business Owner Resident on San Carlos Island, Florida.

Please let this letter serve as my Formal Request that you DENY the Proposed Bay Harbour Marina Village Land Use Change CPA2017-00005 DRMUVD. I am voicing my STRONG OPPOSITION to the Proposed Bay Harbour Marina Village Land Use Change. I request that you DENY the Proposed Bay Harbour Marina Village Land Use Change Request for the following reasons:

1. Put simply, the Request seeks too much – too much density, too much intensity. It seeks the maximum allowances while not sufficiently meeting the minimum requirements.
2. Matanzas Harbor is the only remaining major seaport designated by the by the Lee Plan. Matanzas is a designated federal channel; the only one between Key West and Tampa. The southern waterfront area is a designated Florida Working Waterfront with the Florida Department of Economic Opportunity's Waterfronts Florida Partnership Program. The existing Industrial land use is imperative to the Working Waterfront.
3. The requested density is inconsistent with the Lee Plan's directives for density in the Coast High Hazard Area.
4. The Request seeks to include the property's entire 7.58 acres in calculating density including the non-residential areas.
5. The Request does not provide sufficient open spaces and is incompatible with and negatively affects the character of the surrounding area.
6. The Request's heights are inconsistent and incompatible with the adjacent residential & non-residential areas.
7. The Request is not justified by the Ebbtide approval.
8. One of the objectives of the San Carlos Island Lee Plan provisions is to manage development to maintain and enhance the area's quality of life. Similarly, commercial development should blend with the character of the surrounding area and redevelopment activities must be consistent with the desired community character. The weight of the evidence indicates the Applicant did not sufficiently demonstrate the Request meets these requirements.
9. The Request's densities are inconsistent and incompatible with the residential development in the surrounding area. They not only do not improve the area's existing character, they are potentially destructive to the character of the surrounding area. Further, the heights and building sizes are too intense for and inconsistent with the character of the surrounding area. The Request's design exacerbates rather than mitigates these impacts. Consequently, the Request is not compatible with, nor does it protect the character of, the surrounding area.

Please **DENY** the Proposed Bay Harbour Marina Village Land Use Change.
Thank you for your time and attention to this matter.


Name

8-20-18
Date