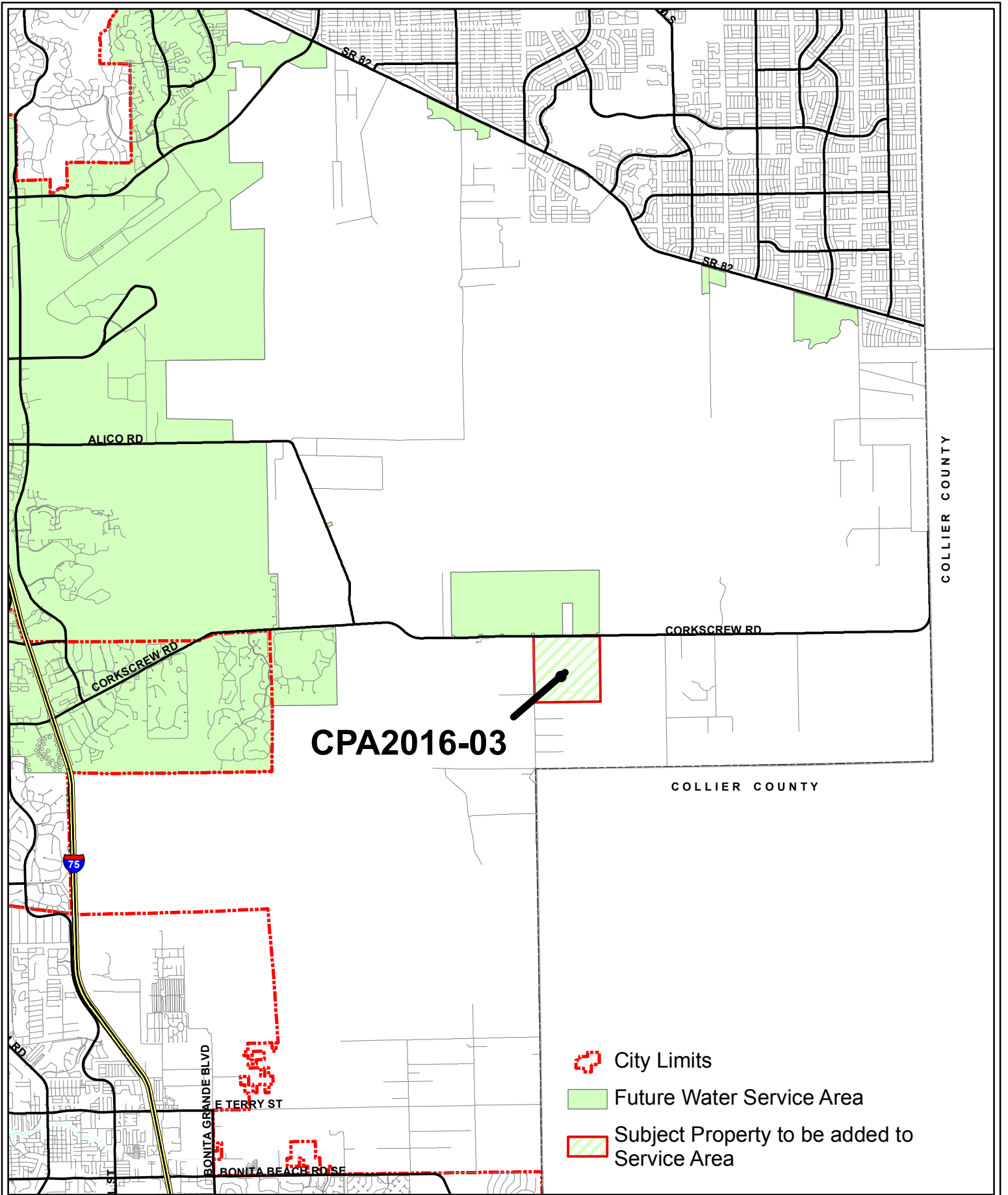





Map Generated December 2016
Prepared By Lee County DCD/Planning

CPA2016-00003 - PEPPERLAND RANCH
LEE PLAN MAP 6
 LEE COUNTY UTILITIES
 FUTURE WATER SERVICE AREAS



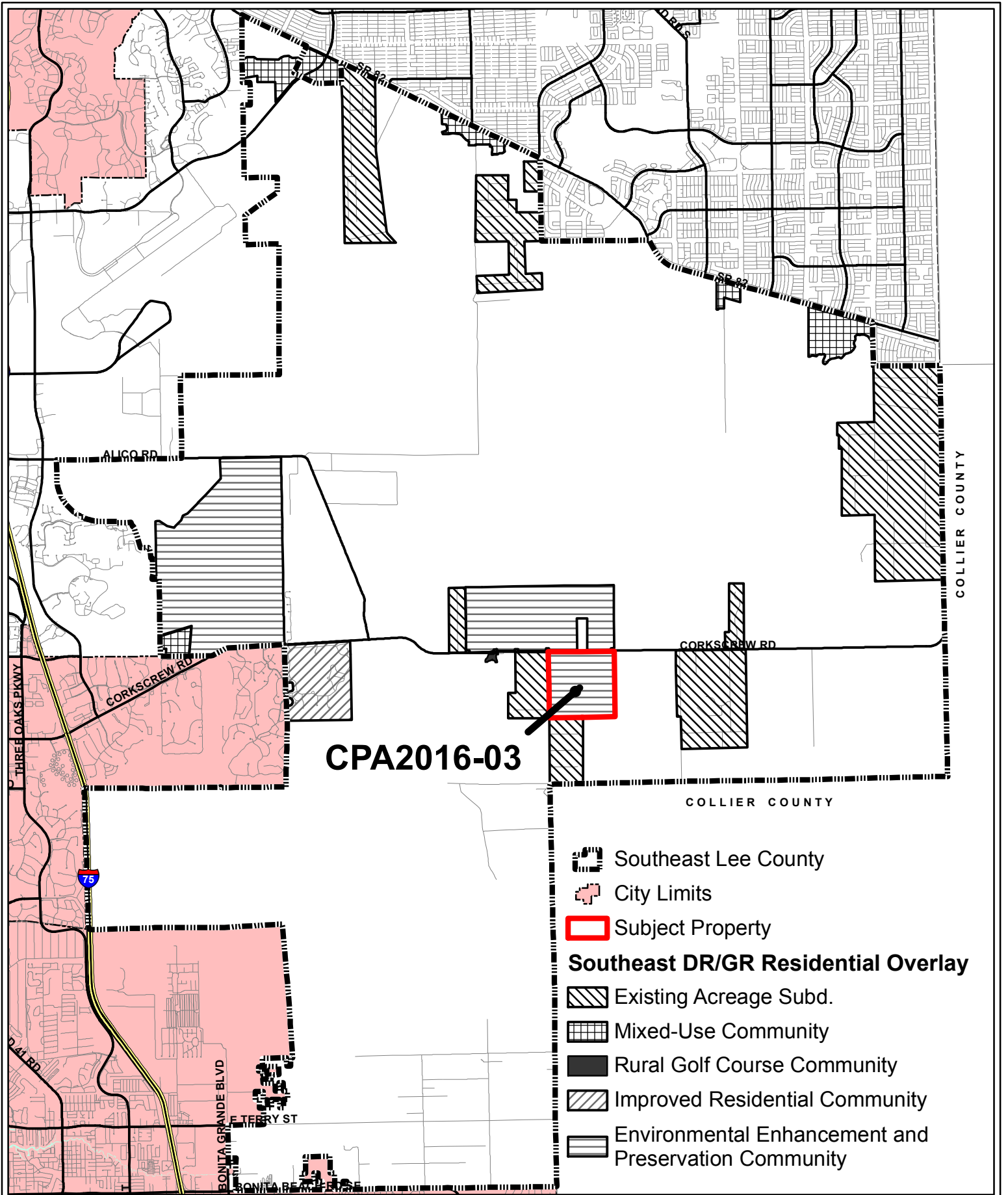
CPA2016-03

-  City Limits
-  Future Water Service Area
-  Subject Property to be added to Service Area



Map Generated December 2016
Prepared By Lee County DCD/Planning

CPA2016-00003 - PEPPERLAND RANCH
LEE PLAN MAP 7
 LEE COUNTY UTILITIES
 FUTURE SEWER SERVICE AREAS



CPA2016-03

- Southeast Lee County
- City Limits
- Subject Property
- Southeast DR/GR Residential Overlay**
- Existing Acreage Subd.
- Mixed-Use Community
- Rural Golf Course Community
- Improved Residential Community
- Environmental Enhancement and Preservation Community

Lee County
Southwest Florida

Miles
0 0.5 1 2



CPA2016-00003 - PEPPERLAND RANCH
LEE PLAN MAP 17
SOUTHEAST DR/GR RESIDENTIAL OVERLAY

Map Generated December 2016
 Prepared by Lee County DCD/Planning