

April 28, 2015

DELISI FITZGERALD, INC.
Planning – Engineering – Project Management

Mr. Peter Blackwell, AICP
Planner
Lee County Community Development
1500 Monroe Street
Fort Myers, FL 33901


Re: Estero Crossing MPD
STRAP#: 35-46-25-00-00001-1060
CPA 2015-00002

Mr. Blackwell:

In response to your email dated April 27, 2015, enclosed please find a revised Proposed Future Land Use Map and the Archeological Sensitivity Map for the Estero Crossing Project. These maps have also been provided in PDF format via electronic mail.

If you should require any additional information, please contact our office.

Sincerely,
DeLisi Fitzgerald, Inc.



John Wojdak, P.E.
Vice President

JTW/cw

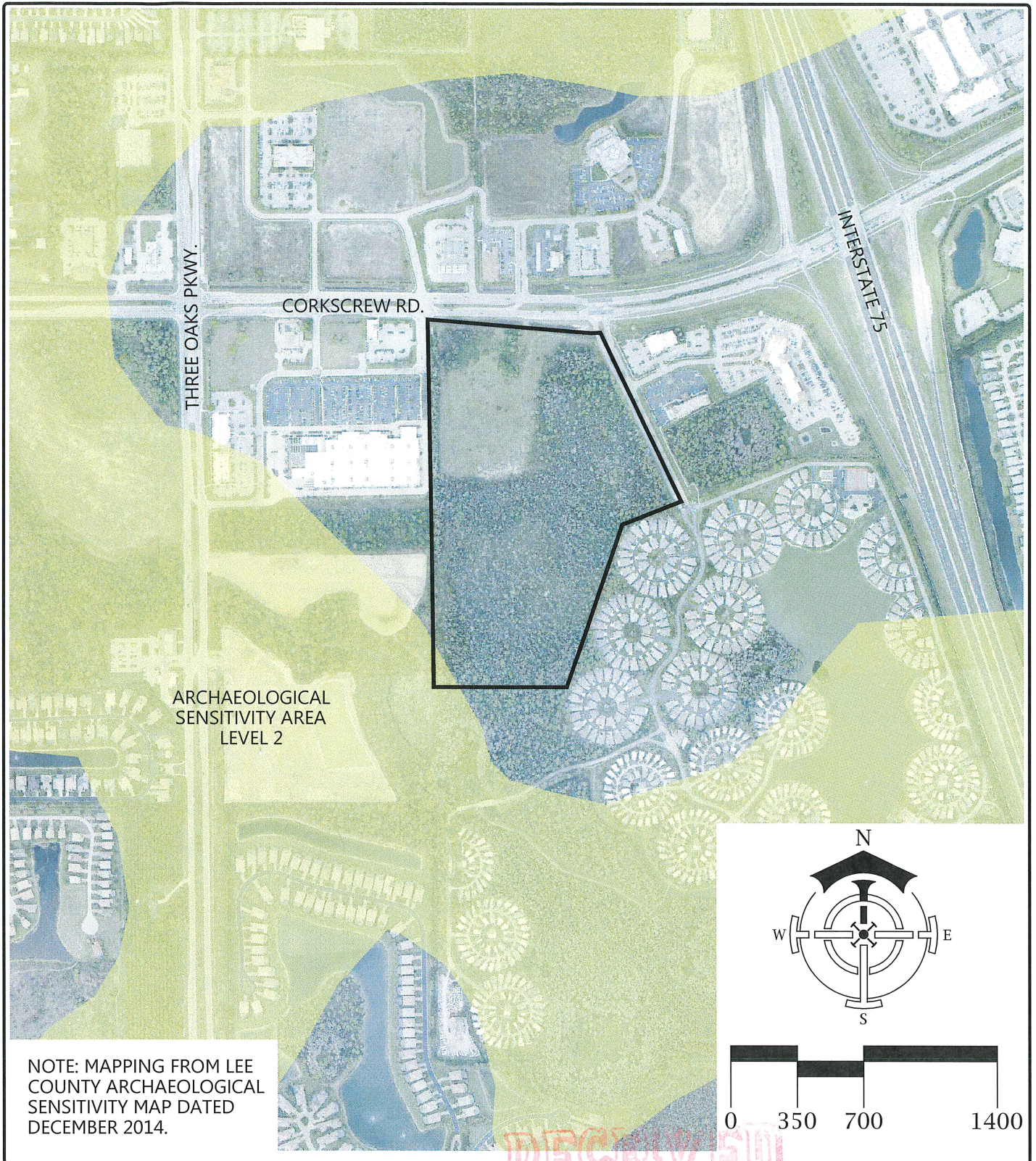
Project No.: 21315

cc: Keith Gelder with attachments
Neale Montgomery with attachments

RECEIVED
APR 28 2015

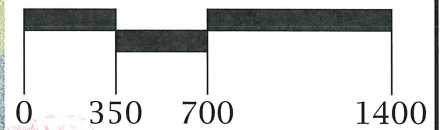
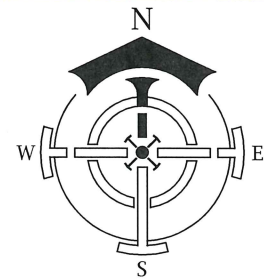
COMMUNITY DEVELOPMENT

L:\21315 - Estero Crossing\Permits\Comp Plan Amendment\RAI#1\20150428 CPA Supplemental Submittal.doc



ARCHAEOLOGICAL
SENSITIVITY AREA
LEVEL 2

NOTE: MAPPING FROM LEE
COUNTY ARCHAEOLOGICAL
SENSITIVITY MAP DATED
DECEMBER 2014.



DELSI FITZGERALD, INC.

Planning - Engineering - Project Management

1605 Hendry Street
Fort Myers, FL 33901
239-418-0691 • 239-418-0692 fax

Florida Certificate of Authorization:
Engineering LB #: 26978

OWNER / DEVELOPER:

SD ESTERO CROSSING, LLC

2647 PROFESSIONAL CIRCLE, SUITE 1201
NAPLES, FL 34119
(239)592-7344

APR 28 2015

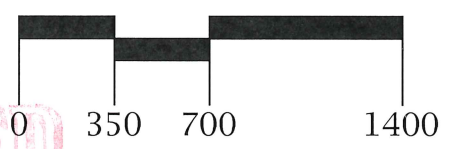
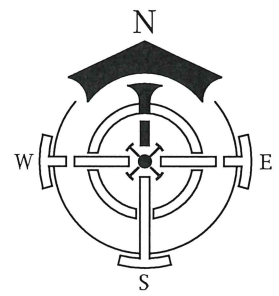
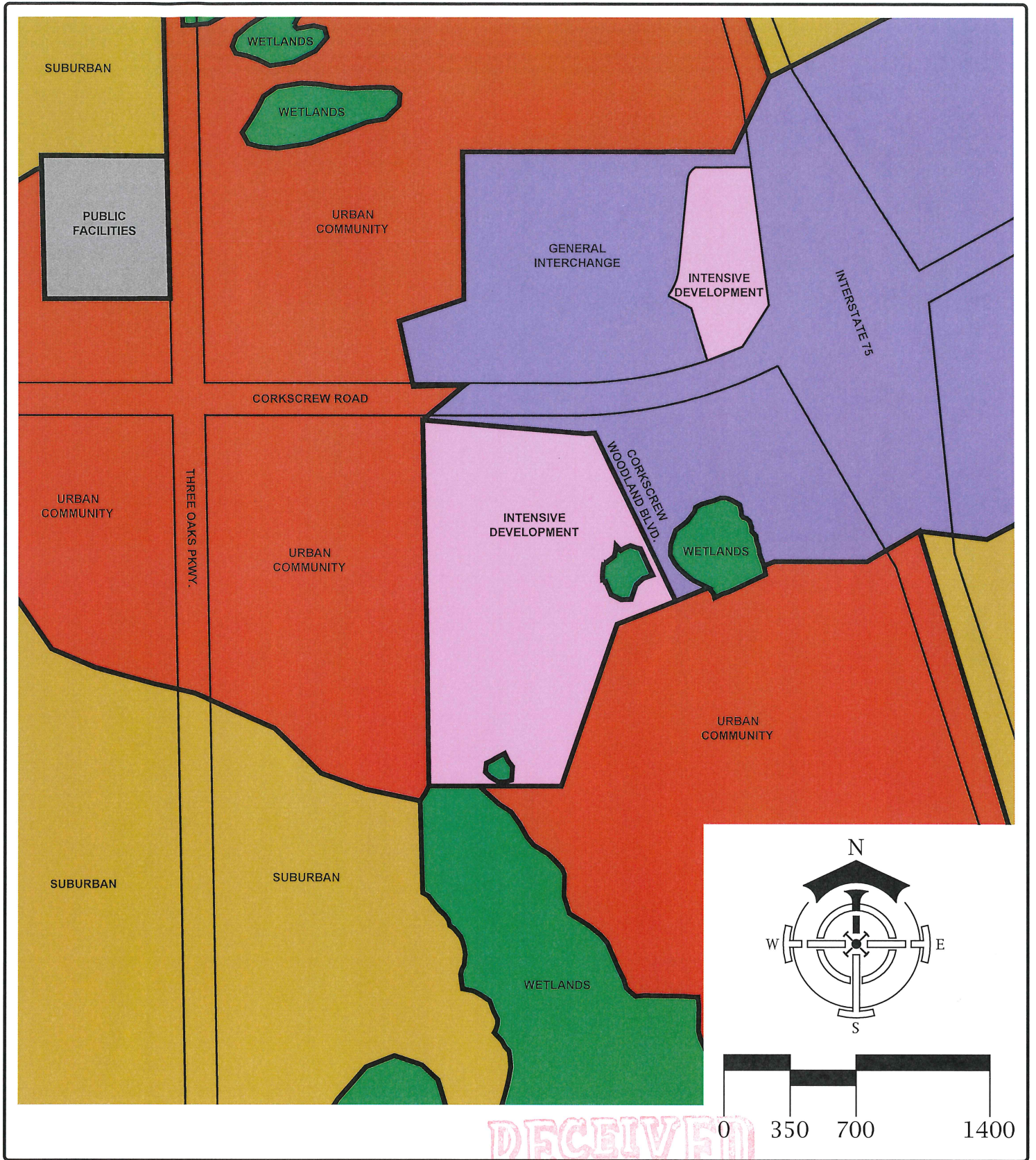
PROJECT:

ESTERO CROSSING

LEE COUNTY
ARCHAEOLOGICAL
SENSITIVITY MAP

Project Number:	21315
Part of Section(s):	35
Township:	46 S
Range:	25 E
County, State:	LEE COUNTY, FL

Sheet Number:



RECEIVED
APR 28 2015

COMMUNITY DEVELOPMENT

DELISI FITZGERALD, INC.
 Planning - Engineering - Project Management
 1605 Hendry Street
 Fort Myers, FL 33901
 239-418-0691 • 239-418-0692 fax
 Florida Certificate of Authorization:
 Engineering LB #: 26978

OWNER / DEVELOPER:
SD ESTERO CROSSING, LLC
 2647 PROFESSIONAL CIRCLE, SUITE 1201
 NAPLES, FL 34119
 (239)592-7344

PROJECT:
ESTERO CROSSING

**PROPOSED FUTURE
 LAND USE MAP
 EXHIBIT A.3**

Project Number:	21315
Part of Section(s):	35
Township:	46 S
Range:	25 E
County, State:	LEE COUNTY, FL

Sheet Number: 1