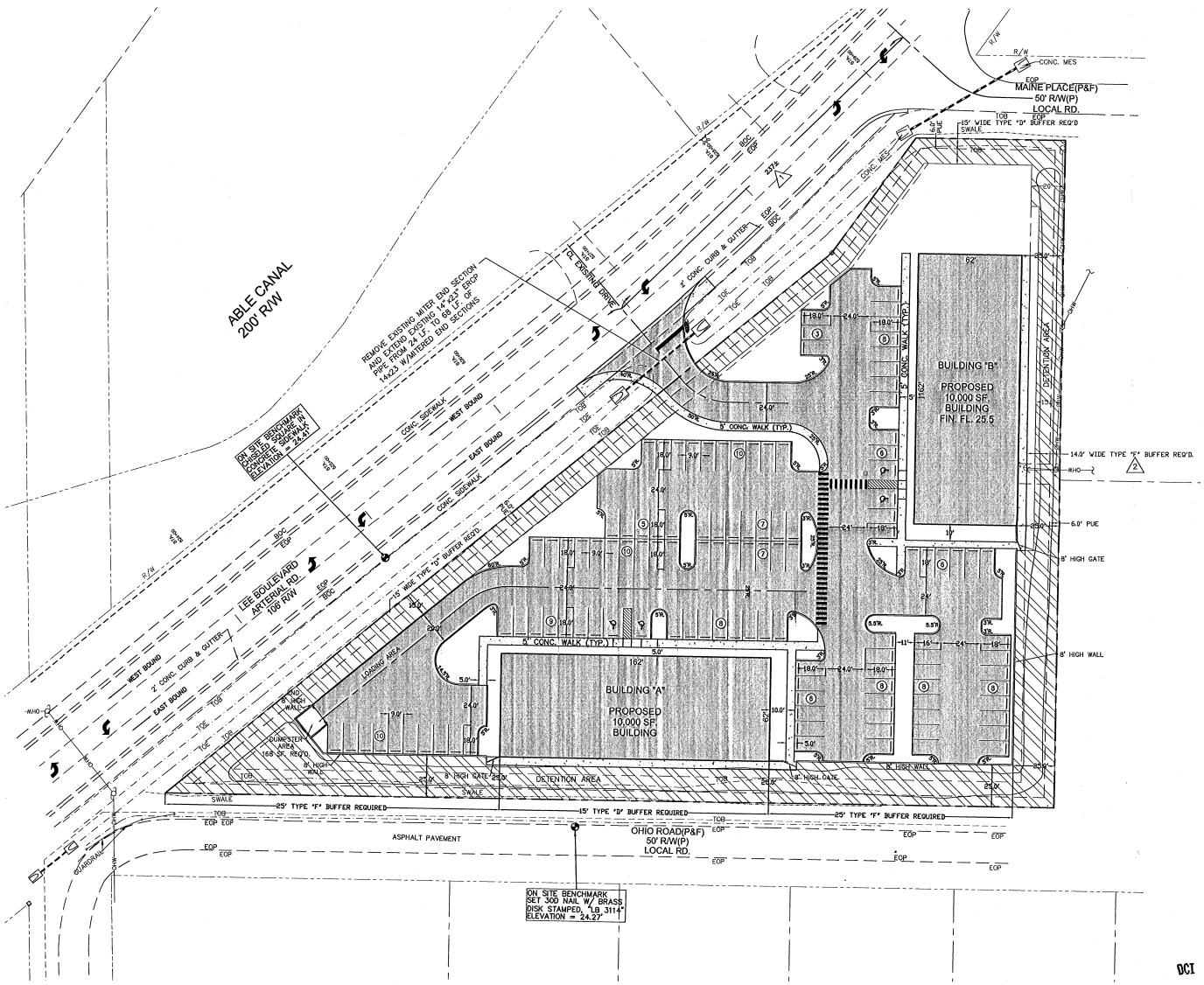
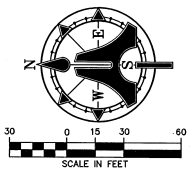
kwiktag® 034 984 097

Maps for
Case #: DC12007-00004





OPEN SPACE
TOTAL SITE = 2.74 AC.± OR 119,354 SF.
OPEN SPACE = 20% REQUIRED 23,870 SF. PROVIDED 28,983 SF.
INDICATES OPEN SPACE

DEVIATION: = △

APPROVED
Master Concept Plan
Site Plan # Z-07-076 Page 1 of 1
Subject to conditions in Resolution Z-07-076
Case # DCI2007-00004

DCI 2007-00004

RECEIVED
APR 23 2008
COMMUNITY DEVELOPMENT

No	DATE	BY	REVISION DESCRIPTION
1	7/18/07	PJM	ADDED LANDSCAPE ISLANDS TO PARKING AREA
2	10/23/07	PJM	REVISED LANDSCAPE ISLANDS TO PARKING AREA
3	03/13/08	PJM	REVISED PER RESOLUTION No. Z-07-076
4			
5			

DESIGN BY: LJL	DATE: 12-2007	CLIENT CONTACT INFO: ELESANDEE I. INC. PHONE: 292-0975
DRAWN: PJM	DATE: 12-2007	800 W. CYPRESS CREEK RD. 470 FAX NO:
CHECKED: BLF	DATE: 12-2007	FORT LAUDERDALE FL., 33309 OTHER:
		COUNTY: LEE COUNTY

AIM Engineering & Surveying, Inc.
CIVIL • SANITARY • TRANSPORTATION • DEVELOPMENT • PROJECT MANAGEMENT
5300 LEE BOULEVARD
POST OFFICE BOX 1235
LEHIGH ACRES, FLORIDA 33971
E-Mail: engineering@aimengr.com
LEHIGH ACRES 239-332-4569
FORT MYERS 239-332-4569
FAX 239-332-8734
CERTIFICATION OF AUTHORIZATION No. 00003114

SHEET TITLE: MASTER CONCEPT PLAN
PROJECT: ELESANDAE, INC.
511 LEE BLVD.
LEHIGH ACRES FL., 33936

ENGINEER OF RECORD: TIMOTHY E. DENGER, P.E.
FLORIDA REG. NO. 66831
DATE 23 APR 08


PROJECT NUMBER	SECTION	TOWNSHIP	RANGE	SHEET
06-9092	32	44-S	27-E	1

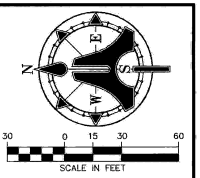
STRAP NUMBER: 32-44-27-11-00054.0030

ANY REVISIONS, ALTERATIONS, AND OR CHANGES TO AIM ENGINEERING & SURVEYING, INC. DRAWING(S) WITHOUT THE WRITTEN CONSENT OF APPROVAL BY AIM ENGINEERING & SURVEYING, INC. IS PROHIBITED !

OF 1

PLOT DATE: 4/23/2008 TIME: 11:14 AM FILENAME: I:\00 MASTER CONCEPT 03.13.08.dwg SHEET LAYOUT NAME: 200 MASTER CONCEPT PLAN PLOTTED BY: PHILLIP MIRABOLO





PROPERTY DEVELOPMENT REGULATION TABLE
TOTAL SITE = 2.74 AC.± OR 119,354 SF.
OPEN SPACE = 20% REQUIRED OR 23,870 SF.
INDICATES OPEN SPACE
BUILDING SETBACKS = NORTH (ROW) = 25 FT. MIN. EAST (ROW) = 25 FT. MIN. SOUTH (RS-1) = 15 FT. MIN. WEST (ROW) = 25 FT. MIN.
BUILDING HEIGHT: MAXIMUM BUILDING HGT. = 35 FT.
BUILDING COVERAGE: 25,000 SF. OR 21%

DEVIATION:
No. 1 REQUEST A DEVIATION FROM LDC SEC. 10-285 INTERSECTION SEPARATION REQUIREMENT OF 660 FT. FOR ARTERIAL STREET TO 237 FT. TO EXISTING DRIVE AND PROPOSED ENTRANCE TO SHOPPING CENTER.

RECEIVED
JAN 17 2007
PERMIT COUNTER

DCI2007-00004

ANY REVISIONS, ALTERATIONS, AND OR CHANGES TO AIM ENGINEERING & SURVEYING, INC. DRAWING(S) WITHOUT THE WRITTEN CONSENT OF APPROVAL BY AIM ENGINEERING & SURVEYING, INC. IS PROHIBITED.

No	DATE	BY	REVISION DESCRIPTION
1			
2			
3			
4			
5			

DESIGN BY: LJL	DATE: 12-2006	CLIENT: ROB JAMES	
DRAWN: PJM	DATE: 12-2006	PROJECT: 511 LEE BLVD.	
CHECKED: BLF	DATE: 12-2006	COUNTY: LEE	


AIM Engineering & Surveying, Inc.
CIVIL • SANITARY • TRANSPORTATION • DEVELOPMENT • PROJECT MANAGEMENT
5300 LEE BOULEVARD
POST OFFICE BOX 1225
LEHIGH ACRES, FLORIDA 33971
E-Mail: info@aimengr.com
LEHIGH ACRES 239-332-4569
FORT MYERS 239-332-4569
FAX 239-332-6734
CERTIFICATION OF AUTHORIZATION No. 0000314

MASTER CONCEPT PLAN

511 LEE BOULEVARD

ENGINEER OF RECORD: BERNARD LEE FLYNN III, P.E.		PROJECT NUMBER: 06-3092	SHEET: 0
FLORIDA REG. NO.: 63907	DATE: 12/21/06	SECTION: 32 / TOWNSHIP: 44 S / RANGE: 27 E	
		FILE NAME: MASTER CONCEPT 12 04 06	OF X

P:\2006\06092\PERMITS\06092-PERC (RC COMMERCIAL)\511 LEE BLVD #1\06-PERC (DRAWINGS)\06092 MASTER CONCEPT 12 04 06.dwg, 12/21/2006 8:26:25 AM, pmbasic



STRAP NUMBER:
32-44-27-11-00054.0220
32-44-27-11-00054.0230
32-44-27-11-00054.0240
32-44-27-11-00054.0250
32-44-27-11-00054.0260
32-44-27-11-00054.0270

ADDRESS
511 LEE BLVD AND 318 THRU 326 OHIO RD.

LAND USE:

FUTURE LAND USE:	CENTRAL URBAN
EXISTING ZONING:	RS-1/PROPOSED CPD
EXISTING USE:	VACANT AND RESIDENTIAL
PROPOSED USE:	COMMERCIAL (MIXED USE)

SITE DATA:

PROPOSED BUILDING AREA	25,000 SF.	0.57 AC.	21 %
PROPOSED ASPHALT / PAV.	47,209 SF.	1.08 AC.	40 %
PROP. CONC. / SIDEWALK AREA	2,869 SF.	0.07 AC.	2 %
TOTAL IMPERVIOUS AREA	75,078 SF.	1.72 AC.	63 %
TOTAL PERVIOUS AREA	44,218 SF.	1.02 AC.	37 %
TOTAL SITE AREA	119,296 SF.	2.74 AC.	100 %

REFUSE AND SOLID WASTE FACILITIES (SEC. 10-261)

MINIMUM SF. FOR GARBAGE:	10,001-25,000 SF. = 120 SF.
MINIMUM SF. FOR RECYCLABLE:	10,001-25,000 SF. = 48 SF.
TOTAL AREA REQUIRED:	168 SF.

PARKING CALCULATIONS

COMBINED USES:	= (1 SPACE PER 1,000 FT.) = 25,000 SF. / 1,000 (4) = 100 SPACES
TOTAL SPACES REQUIRED = 100 SPACES INCLUDING 4 HC SPACES	
TOTAL SPACES PROVIDED = 101 SPACES	

PROPERTY DEVELOPMENT REGULATIONS

SETBACKS
STREETS = 25 FT.
REAR = 25 FT.
SIDES = NA.

FLUCFCS CODES / DESCRIPTION:
RESIDENTIAL, LOW DENSITY (FLUCFCS CODE 110)
DISTURBED LAND (FLUCFCS CODE 740)

SOILS:
HALLANDDALE FINE SAND (6)

EASEMENTS:
INTERIOR EASEMENTS TO BE VACATED PRIOR TO CONSTRUCTION.

BUFFERS:
NORTH: COMMERCIAL TO RIGHT-OF-WAY
15' WIDE TYPE 'D' BUFFER PER SEC. 10-416(d)(4)
EAST: (SAME AS NORTH)
SOUTH: COMMERCIAL TO RS-1
15' OR 30' WIDE TYPE 'C' OR 'F' PER SEC. 10-416(d)(4) AND SEC. 10-416(d)(6)
WEST: COMMERCIAL TO RIGHT-OF-WAY
15' WIDE TYPE 'D' BUFFER PER SEC. 10-416(d)(4)AND(6)

RECEIVED
JAN 17 2007
PERMIT COUNTER
DCI2007-00004

No	DATE	BY	REVISION DESCRIPTION
1			
2			
3			
4			
5			

DESIGN BY: LJL	DATE: 12-2006	CLIENT: ROB JAMES
DRAWN: PJM	DATE: 12-2006	PROJECT: 511 LEE BLVD.
CHECKED: BLF	DATE: 12-2006	COUNTY: LEE

AIM Engineering & Surveying, Inc.
CIVIL • SANITARY • TRANSPORTATION • DEVELOPMENT • PROJECT MANAGEMENT
5300 LEE BOULEVARD
POST OFFICE BOX 1235
LEHIGH ACRES, FLORIDA 33971
E-Mail: info@aimengr.com
LEHIGH ACRES 239-332-4569
FORT MYERS 239-332-4569
FAX 239-332-8734
CERTIFICATION OF AUTHORIZATION No. 00003114

SITE PLAN
511 LEE BOULEVARD

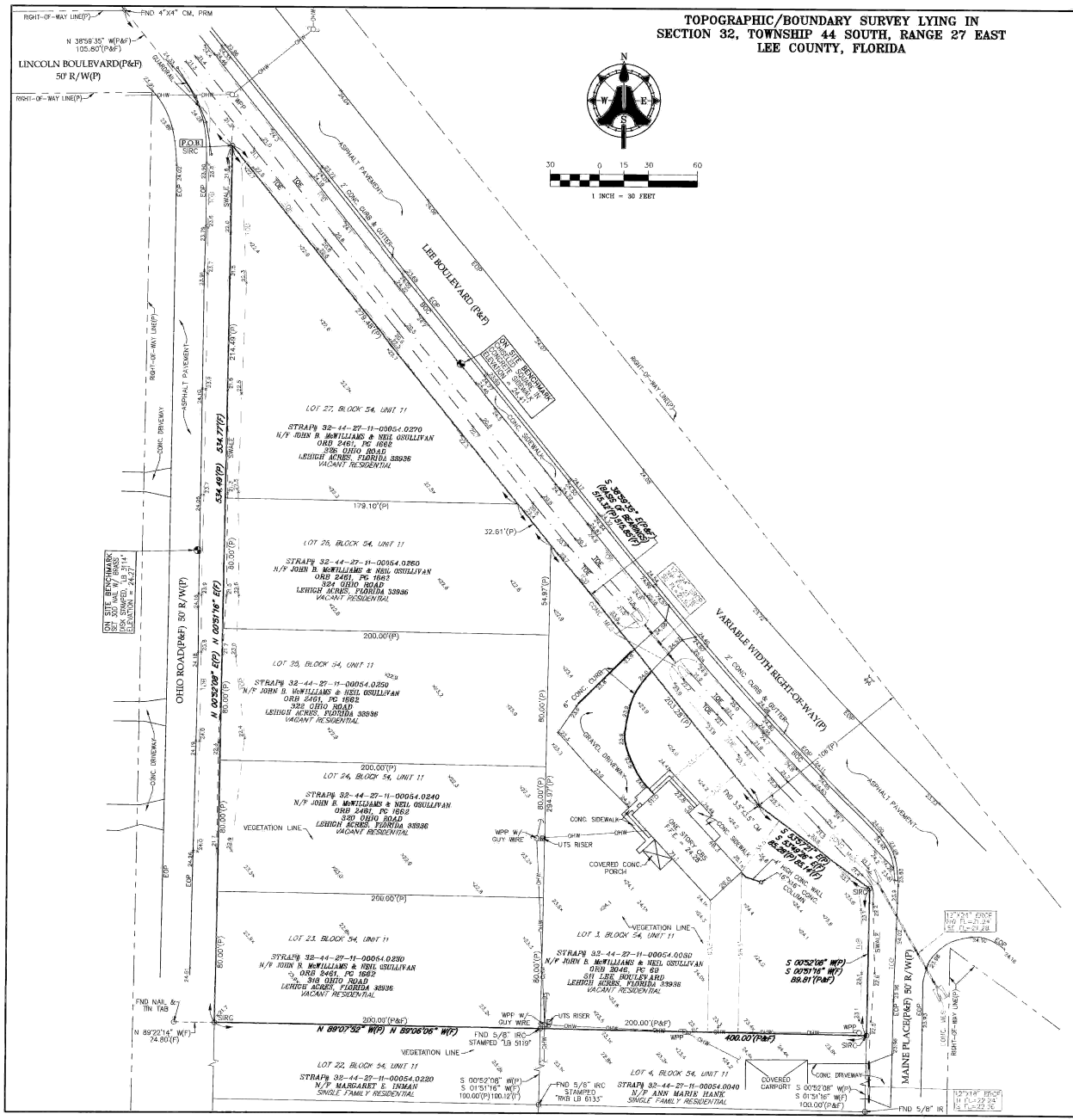
ENGINEER OF RECORD: BERNARD LEE FLYNN III, P.E.
FLORIDA REG. NO.: 63907
DATE: 12/11/06


PROJECT NUMBER: 06-9092
SECTION: 32 | TOWNSHIP: 44 S | RANGE: 27 E
FILE NAME: (04) SITE
SHEET: 4 OF X

ANY REVISIONS, ALTERATIONS, AND OR CHANGES TO AIM ENGINEERING & SURVEYING, INC. DRAWING(S) WITHOUT THE WRITTEN CONSENT OF APPROVAL BY AIM ENGINEERING & SURVEYING, INC. IS PROHIBITED

P:\USERS\RMK-PRIVATE-PROJ\06-9092 (R) COMMERCIAL-511 LEE BLVD-ALONE-ARCH (DRAWINGS)\CAD\ SITE.dwg, 12/21/2006 1:04:15 PM, prmeade

TOPOGRAPHIC/BOUNDARY SURVEY LYING IN SECTION 32, TOWNSHIP 44 SOUTH, RANGE 27 EAST LEE COUNTY, FLORIDA





THIS SURVEY REFLECTS THE DESCRIPTION PROVIDED BY THE CLIENT. NO ABSTRACT EXAMINATION IS IMPLIED. THIS SURVEY IS NOT VALID UNLESS SIGNED AND EMBOSSED WITH THE SEAL BELOW. EASEMENTS ARE ASSUMED UNLESS OTHERWISE NOTED. THE INFORMATION HEREON IS SUBJECT TO EASEMENTS, RESTRICTIONS, AND OTHER MATTERS OF RECORD. ANY REPRODUCTION OF THIS SURVEY APPLIES ONLY TO THE PERSON(S) SHOWN.

AIM Engineering & Surveying, Inc.
5300 LEE BOULEVARD - P.O. BOX 1235
LEHIGH ACRES, FLORIDA 33970
(239) 332-4569 (800) 226-4569
FAX (239) 332-6734 L.B. #3114

No	DATE	BY	REVISION DESCRIPTION
1			
2			
3			
4			
5			
6			
7			
8			
9			

NOT VALID WITHOUT THE SIGNATURE AND THE ORIGINAL RAISED SEAL OF A FLORIDA LICENSED SURVEYOR AND MAPPER

TOPOGRAPHIC/BOUNDARY SURVEY
PREPARED BY:
AIM ENGINEERING AND SURVEYING, INC.

BRIAN J. SCHEMPP
PROFESSIONAL SURVEYOR AND MAPPER
FLORIDA CERTIFICATE NO. 5986

Applicant's Legal Checked by GSA 1/9/2007

LEGEND:

(P) = PLAT DATA
(F) = FIELD DATA
BOC = BACK OF CURB
CBS = CONCRETE BLOCK STRUCTURE
CONC. = CONCRETE
EOP = EDGE OF PAVEMENT
ELEV = ELEVATION
ERCP = ELLIPTICAL REINFORCED CONCRETE PIPE
F.F.E. = FINISHED FLOOR ELEVATION
FL = FLOWLINE ELEVATION
FND = FOUND
CM = CONCRETE MONUMENT
I.D. = IDENTIFICATION
IP = IRON PIPE
IRC = IRON ROD W/ CAP
MES = MITERED END SECTION
N/F = NOW OR FORMERLY
NGVD = NATIONAL GEODETIC VERTICAL DATUM
OHW = OVERHEAD WIRES
ORB = OFFICIAL RECORD BOOK
PB = PLAT BOOK
PG = PAGE
PRM = PERMANENT REFERENCE MONUMENT
R/W = RIGHT-OF-WAY
SIRC = SET 5/8" IRON ROD W/ CAP STAMPED "AIM ENG LB 3114"
TOB = TOP OF BANK
TOE = TOE OF BANK
UTS = UNDERGROUND TELEPHONE SERVICE
WPP = WOOD POWER POLE
W/ = WITH

= FIRE HYDRANT

= PINE TREE AND SIZE

= SPOT ELEVATION

DESCRIPTION:

BEING LOTS 3 AND 23-27 OF THE LEELAND HEIGHTS SUBDIVISION, AS RECORDED IN PB 12, PG 51, OF THE PUBLIC RECORDS OF LEE COUNTY, FLORIDARLY;

CONTAINING 2.74 ACRES, MORE OR LESS

NOTES:

1) BEARINGS SHOWN HEREON ARE BASED UPON THE SOUTHWEST RIGHT-OF-WAY LINE OF LEE BOULEVARD HAVING A BEARING OF S 38°59'35" E AS SHOWN ON THE LEELAND HEIGHTS SUBDIVISION RECORDED IN PB 12, PG 51 OF THE PUBLIC RECORDS OF LEE COUNTY, FLORIDA.
2) PROPERTY APPEARS TO LIE ON FLOOD INSURANCE RATE MAP COMMUNITY 125124, PANEL NO. 0375 B; (PANEL NOT PRINTED), NO SPECIAL FLOOD HAZARD AREA), HAVING AN EFFECTIVE DATE SEPTEMBER 20, 1996.
3) NO SEARCH FOR VISIBLE EVIDENCE OF EXISTING OR FORMER AREAS OF FACILITIES WHICH MAY HAVE INVOLVED USE OR STORAGE OF HAZARDOUS OR TOXIC SUBSTANCES WAS MADE.
4) NO WETLAND AREAS OR JURISDICTIONAL WETLANDS, IF ANY, WERE LOCATED FOR THIS SURVEY.
5) NO UNDERGROUND UTILITIES OR IMPROVEMENTS, IF ANY, WERE LOCATED OTHER THAN SHOWN HEREON.
6) ELEVATIONS DEPICTED HEREON ARE BASED UPON A LEVEL LOOP RUN BETWEEN TWO BENCHMARKS DESCRIBED AS "SPUR B" AND "BM 1005-52" AND ARE REFERENCED TO NATIONAL GEODETIC VERTICAL DATUM OF 1929 (NGVD 29).

"SPUR B" - FOUND 4"X4" CONCRETE MONUMENT WITH CAP STAMPED "AIM ENGR" AT THE EAST END OF SPUR B ON THE NORTH SIDE. ELEVATION = 22.91'

"BM 1005-52" - CHISLED SQUARE ON CURB AT CENTER OF INLET AT ROYAL PALM CENTER, 410 LEE BOULEVARD. ELEVATION = 24.27

LAST DATE OF FIELD WORK: MAY 31, 2006

FIELD BY:	JC	DATE: 5/31/06
DRAWN:	ARC	DATE: 6/1/06
CHECKED:	BCM	DATE: 6/2/06

SURVEY RECORD

FIELD BOOK: 10350	PAGE: 44-48
LOT: 3&23-27	BLOCK: 54
UNIT: 11
SECTION: 32	TOWNSHIP: 44 SOUTH
RANGE: 27 EAST
SUBDIVISION NAME: LEELAND HEIGHTS SUBDIVISION
PLAT BOOK: 12	PAGE: 51
COUNTY: LEE COUNTY
CLIENT NAME: JEROME REYNAERT
PROJECT SHORT TITLE:
PLANS:
FILE NAME: 06-9092.DWG
PROJECT NUMBER: 06-9092

RECEIVED JAN 2 2007

PERMIT COMPLETE

DCI2007-00004



No	DATE	BY	REVISION DESCRIPTION
1			
2			
3			
4			
5			

DESIGN BY: LJL — DATE: 12-2006
DRAWN: PJM — DATE: 12-2006
CHECKED: BLF — DATE: 12-2006
CLIENT: ROB JAMES
PROJECT: 511 LEE BLVD.
COUNTY: LEE

AIM Engineering & Surveying, Inc.
CIVIL • SANITARY • TRANSPORTATION • DEVELOPMENT • PROJECT MANAGEMENT
5300 LEE BOULEVARD
POST OFFICE BOX 1235
LEHIGH ACRES, FLORIDA 33971
E-Mail: info@aimengr.com
LEHIGH ACRES 239-332-4569
FORT MYERS 239-332-4569
FAX 239-332-8734
CERTIFICATION OF AUTHORIZATION No. 00003114

ANY REVISIONS, ALTERATIONS, AND OR ERASURES TO AIM ENGINEERING & SURVEYING, INC. DRAWING(S) WITHOUT THE WRITTEN CONSENT OF APPROVAL BY AIM ENGINEERING & SURVEYING, INC. IS PROHIBITED

AERIAL

511 LEE BOULEVARD

ENGINEER OF RECORD: BERNARD LEE FLYNN III, P.E.
FLORIDA REG. NO.: 63907
DATE: 12/21/06

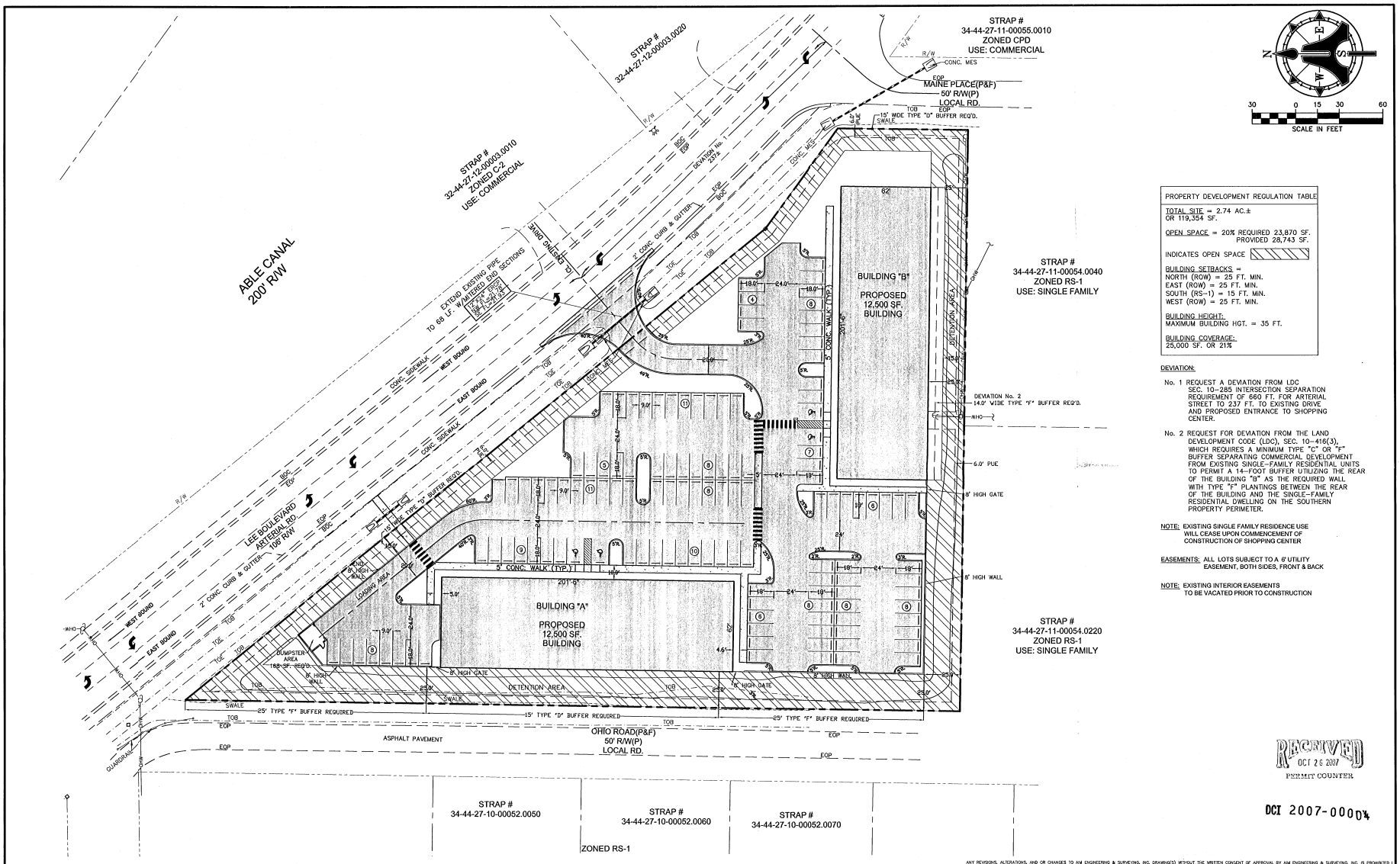
PROJECT NUMBER: 06-9092
SECTION: 32 TOWNSHIP: 44 S RANGE: 27 E
FILE NAME: (02) AERIAL

SHEET 2 OF X

RECEIVED
JAN 17 2007
PERMIT COUNTER

DCI2007-00004

P:\06\9092-999\01-999\02 COMMERCIAL-511 LEE BLVD-ID\dwg\AERIAL.dwg, 12/21/2006 9:39:17 AM, pmiedo



PROPERTY DEVELOPMENT REGULATION TABLE
TOTAL SITE = 2.74 AC.± OR 119,354 SF.
OPEN SPACE = 20% REQUIRED 23,870 SF. PROVIDED 28,743 SF.
INDICATES OPEN SPACE
BUILDING SETBACKS = NORTH (ROW) = 25 FT. MIN. EAST (ROW) = 25 FT. MIN. SOUTH (RS-1) = 15 FT. MIN. WEST (ROW) = 25 FT. MIN.
BUILDING HEIGHT: MAXIMUM BUILDING HGT. = 35 FT.
BUILDING COVERAGE: 25,000 SF. OR 21%

DEVIATION:

No. 1 REQUEST A DEVIATION FROM LDC SEC. 10-285 INTERSECTION SEPARATION REQUIREMENT OF 660 FT. FOR ARTERIAL STREET TO 237 FT. TO EXISTING DRIVE AND PROPOSED ENTRANCE TO SHOPPING CENTER.

No. 2 REQUEST FOR DEVIATION FROM THE LAND DEVELOPMENT CODE (LDC), SEC. 10-416(3), WHICH REQUIRES A MINIMUM TYPE "C" OR "F" BUFFER SEPARATING COMMERCIAL DEVELOPMENT FROM EXISTING SINGLE-FAMILY RESIDENTIAL UNITS TO PERMIT A 14-FOOT BUFFER UTILIZING THE REAR OF THE BUILDING "B" AS THE REQUIRED WALL WITH TYPE "F" PLANTINGS BETWEEN THE REAR OF THE BUILDING AND THE SINGLE-FAMILY RESIDENTIAL DWELLING ON THE SOUTHERN PROPERTY PERIMETER.

NOTE: EXISTING SINGLE FAMILY RESIDENCE USE WILL CEASE UPON COMMENCEMENT OF CONSTRUCTION OF SHOPPING CENTER

EASEMENTS: ALL LOTS SUBJECT TO A 6' UTILITY EASEMENT, BOTH SIDES, FRONT & BACK

NOTE: EXISTING INTERIOR EASEMENTS TO BE VACATED PRIOR TO CONSTRUCTION

RECEIVED
OCT 26 2007
PERMIT COUNTER

DCI 2007-00004

No	DATE	BY	REVISION DESCRIPTION
1	7/18/07	PJM	ADDED LANDSCAPE ISLANDS TO PARKING AREA
2	10/23/07	PJM	REVISED LANDSCAPE ISLANDS TO PARKING AREA
3			
4			
5			

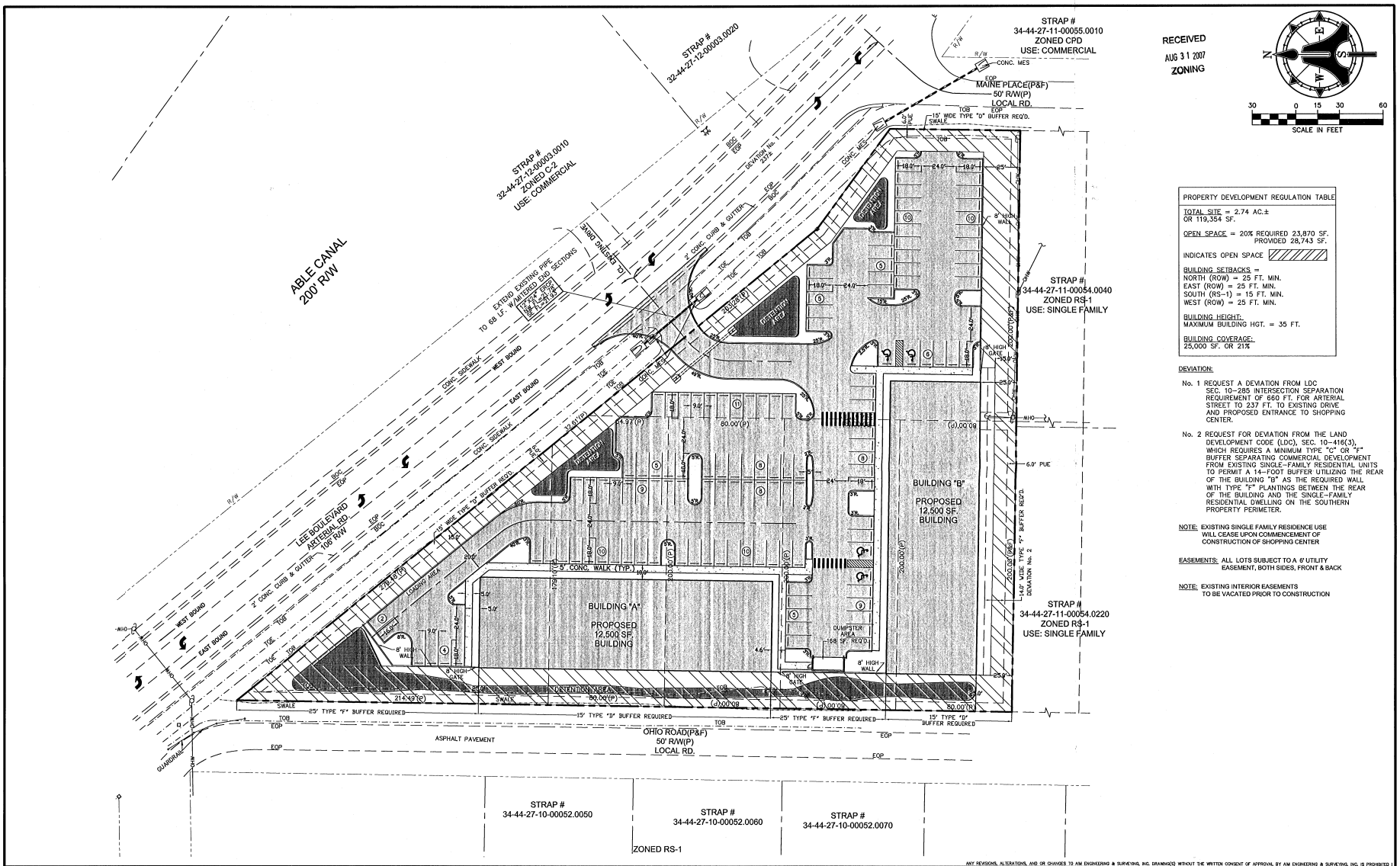
DESIGN BY: LJL	DATE: 12-2006	CLIENT: ROB JAMES
DRAWN: PJM	DATE: 12-2006	PROJECT 511 LEE BLVD.
CHECKED: BLF	DATE: 12-2006	COUNTY: LEE

AIM Engineering & Surveying, Inc.
CIVIL • SANITARY • TRANSPORTATION • DEVELOPMENT • PROJECT MANAGEMENT
5300 LEE BOULEVARD
POST OFFICE BOX 1235
LEHIGH ACRES, FLORIDA 33971
E-Mail: info@aimengr.com
LEHIGH ACRES 239-332-4569
FORT MYERS 239-332-4569
FAX 239-332-8734
CERTIFICATION OF AUTHORIZATION No. 00003114

ELESANDAE, INC.
MASTER CONCEPT PLAN

ENGINEER OF RECORD: BERNARD LEE FLYNN III, P.E.	PROJECT NUMBER: 06-9092		SHEET 1
	SECTION: 32	TOWNSHIP: 44 S	RANGE: 27 E
FLORIDA REG. No.: 63907	DATE: 10/25/07	FILE NAME: MASTER CONCEPT 03 09 07	OF 3

ANY REVISIONS, ALTERATIONS, AND OR CHANGES TO AIM ENGINEERING & SURVEYING, INC. DRAWING(S) WITHOUT THE WRITTEN CONSENT OF APPROVAL BY AIM ENGINEERING & SURVEYING, INC. IS PROHIBITED !



RECEIVED
AUG 31 2007
ZONING

PROPERTY DEVELOPMENT REGULATION TABLE
TOTAL SITE = 2.74 AC.± OR 119,354 SF.
OPEN SPACE = 20% REQUIRED 23,870 SF. PROVIDED 28,743 SF.
INDICATES OPEN SPACE
BUILDING SETBACKS = NORTH (ROW) = 25 FT. MIN. EAST (ROW) = 25 FT. MIN. SOUTH (RS-1) = 15 FT. MIN. WEST (ROW) = 25 FT. MIN.
BUILDING HEIGHT: MAXIMUM BUILDING HGT. = 35 FT.
BUILDING COVERAGE: 25,000 SF. OR 21%

DEVIATION:

No. 1 REQUEST A DEVIATION FROM LDC SEC. 10-285 INTERSECTION SEPARATION REQUIREMENT OF 660 FT. FOR ARTERIAL STREET TO 237 FT. TO EXISTING DRIVE AND PROPOSED ENTRANCE TO SHOPPING CENTER.

No. 2 REQUEST FOR DEVIATION FROM THE LAND DEVELOPMENT CODE (LDC), SEC. 10-416(3), WHICH REQUIRES A MINIMUM TYPE "C" OR "F" BUFFER SEPARATING COMMERCIAL DEVELOPMENT FROM EXISTING SINGLE-FAMILY RESIDENTIAL UNITS TO PERMIT A 14-FOOT BUFFER UTILIZING THE REAR OF THE BUILDING "B" AS THE REQUIRED WALL WITH TYPE "F" PLANTINGS BETWEEN THE REAR OF THE BUILDING AND THE SINGLE-FAMILY RESIDENTIAL DWELLING ON THE SOUTHERN PROPERTY PERIMETER.

NOTE: EXISTING SINGLE FAMILY RESIDENCE USE WILL CEASE UPON COMMENCEMENT OF CONSTRUCTION OF SHOPPING CENTER

EASEMENTS: ALL LOTS SUBJECT TO A 6' UTILITY EASEMENT, BOTH SIDES, FRONT & BACK

NOTE: EXISTING INTERIOR EASEMENTS TO BE VACATED PRIOR TO CONSTRUCTION

No	DATE	BY	REVISION DESCRIPTION
1	7/18/07	PJM	ADDED LANDSCAPE ISLANDS TO PARKING AREA
2			
3			
4			
5			

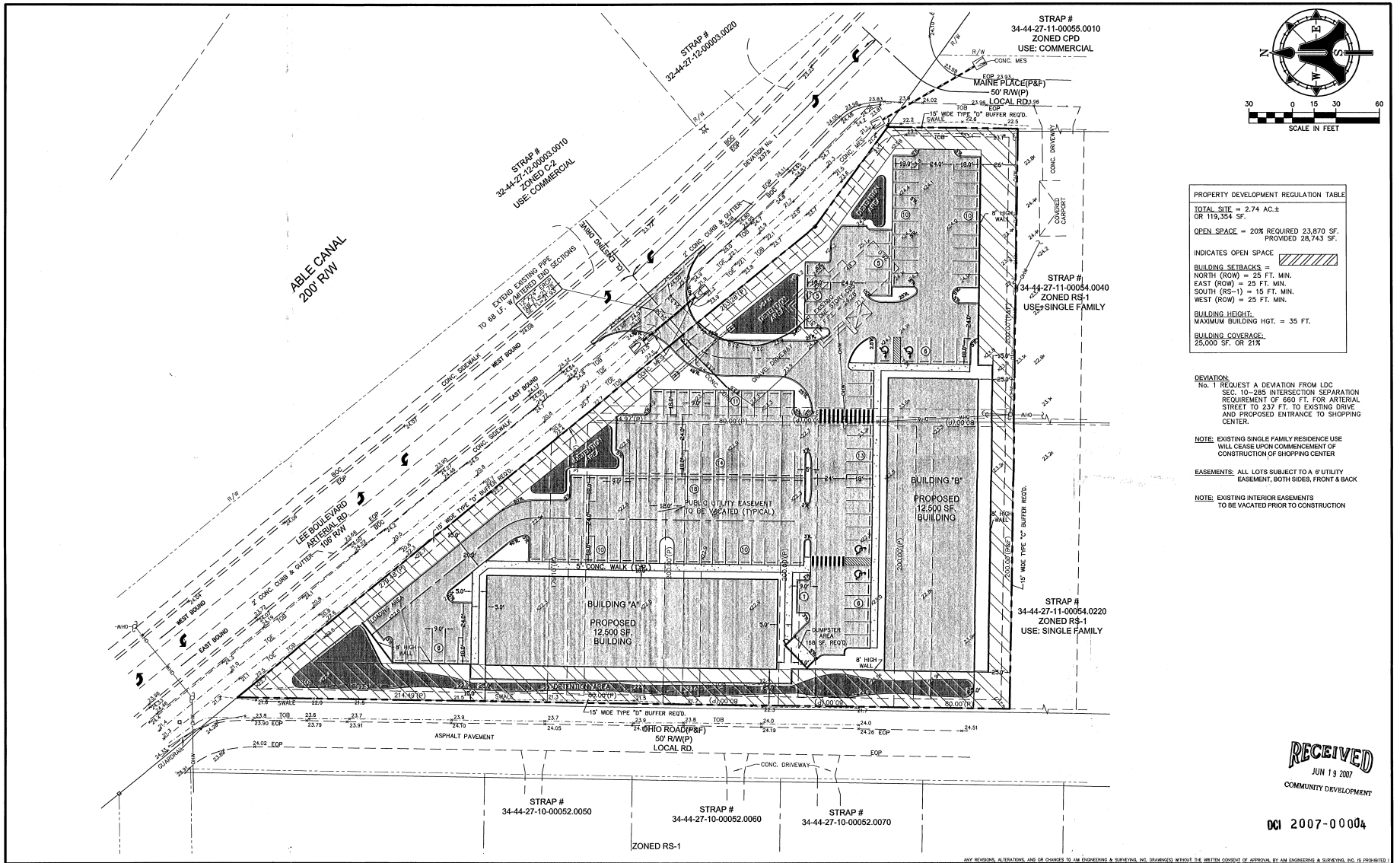
DESIGN BY: LJL — DATE: 12-2006
DRAWN: PJM — DATE: 12-2006
CHECKED: BLF — DATE: 12-2006
CLIENT: ROB JAMES
PROJECT: 911 LEE BLVD.
COUNTY: LEE

AIM Engineering & Surveying, Inc.
CIVIL • SANITARY • TRANSPORTATION • DEVELOPMENT • PROJECT MANAGEMENT
5300 LEE BOULEVARD
POST OFFICE BOX 1235
LEHIGH ACRES, FLORIDA 33971
E-Mail: info@aimengr.com
LEHIGH ACRES 239-332-4569
FORT MYERS 239-332-4569
FAX 239-332-9734
CERTIFICATION OF AUTHORIZATION No. 00003114

ELESANDAE, INC.
MASTER CONCEPT PLAN

ENGINEER OF RECORD: BERNARD LEE FLYNN III, P.E.
FLORIDA REG. NO. 63907
DATE: 8/30/07
PROJECT NUMBER: 06-9092
SECTION: 32 | TOWNSHIP: 44 S | RANGE: 27 E
FILE NAME: MASTER CONCEPT 03 09 07
SHEET 1 OF 3

ANY REVISIONS, ALTERATIONS, AND OR CHANGES TO AIM ENGINEERING & SURVEYING, INC. DRAWING(S) WITHOUT THE WRITTEN CONSENT OF APPROVAL BY AIM ENGINEERING & SURVEYING, INC. IS PROHIBITED !



PROPERTY DEVELOPMENT REGULATION TABLE
TOTAL SITE = 2.74 AC.± OR 119,354 SF.
OPEN SPACE = 20% REQUIRED 23,870 SF. PROVIDED 28,743 SF.
INDICATES OPEN SPACE
BUILDING SETBACKS = NORTH (ROW) = 25 FT. MIN. EAST (ROW) = 25 FT. MIN. SOUTH (RS-1) = 15 FT. MIN. WEST (ROW) = 25 FT. MIN.
BUILDING HEIGHT: MAXIMUM BUILDING HGT. = 35 FT.
BUILDING COVERAGE: 25,000 SF. OR 21%

DEVIATION:
No. 1 REQUEST A DEVIATION FROM LDC SEC. 10-285 INTERSECTION SEPARATION REQUIREMENT OF 660 FT. FOR ARTERIAL STREET TO 237 FT. TO EXISTING DRIVE AND PROPOSED ENTRANCE TO SHOPPING CENTER.

NOTE: EXISTING SINGLE FAMILY RESIDENCE USE WILL CEASE UPON COMMENCEMENT OF CONSTRUCTION OF SHOPPING CENTER

EASEMENTS: ALL LOTS SUBJECT TO A 6' UTILITY EASEMENT, BOTH SIDES, FRONT & BACK

NOTE: EXISTING INTERIOR EASEMENTS TO BE VACATED PRIOR TO CONSTRUCTION

RECEIVED
JUN 19 2007
COMMUNITY DEVELOPMENT

DCI 2007-00004

No	DATE	BY	REVISION DESCRIPTION
1			
2			
3			
4			
5			

DESIGN BY: LJL	DATE: 12-2006	CLIENT: ROB JAMES	
DRAWN: PJM	DATE: 12-2006	PROJECT: 511 LEE BLVD.	
CHECKED: BLF	DATE: 12-2006	COUNTY: LEE	

AIM Engineering & Surveying, Inc.
CIVIL • SANITARY • TRANSPORTATION • DEVELOPMENT • PROJECT MANAGEMENT
5300 LEE BOULEVARD
POST OFFICE BOX 1235
LEHIGH ACRES, FLORIDA 33971
E-Mail: info@aimengr.com
LEHIGH ACRES 239-332-4569
FORT MYERS 239-332-4569
FAX 239-332-8724
CERTIFICATION OF AUTHORIZATION No. 00003114

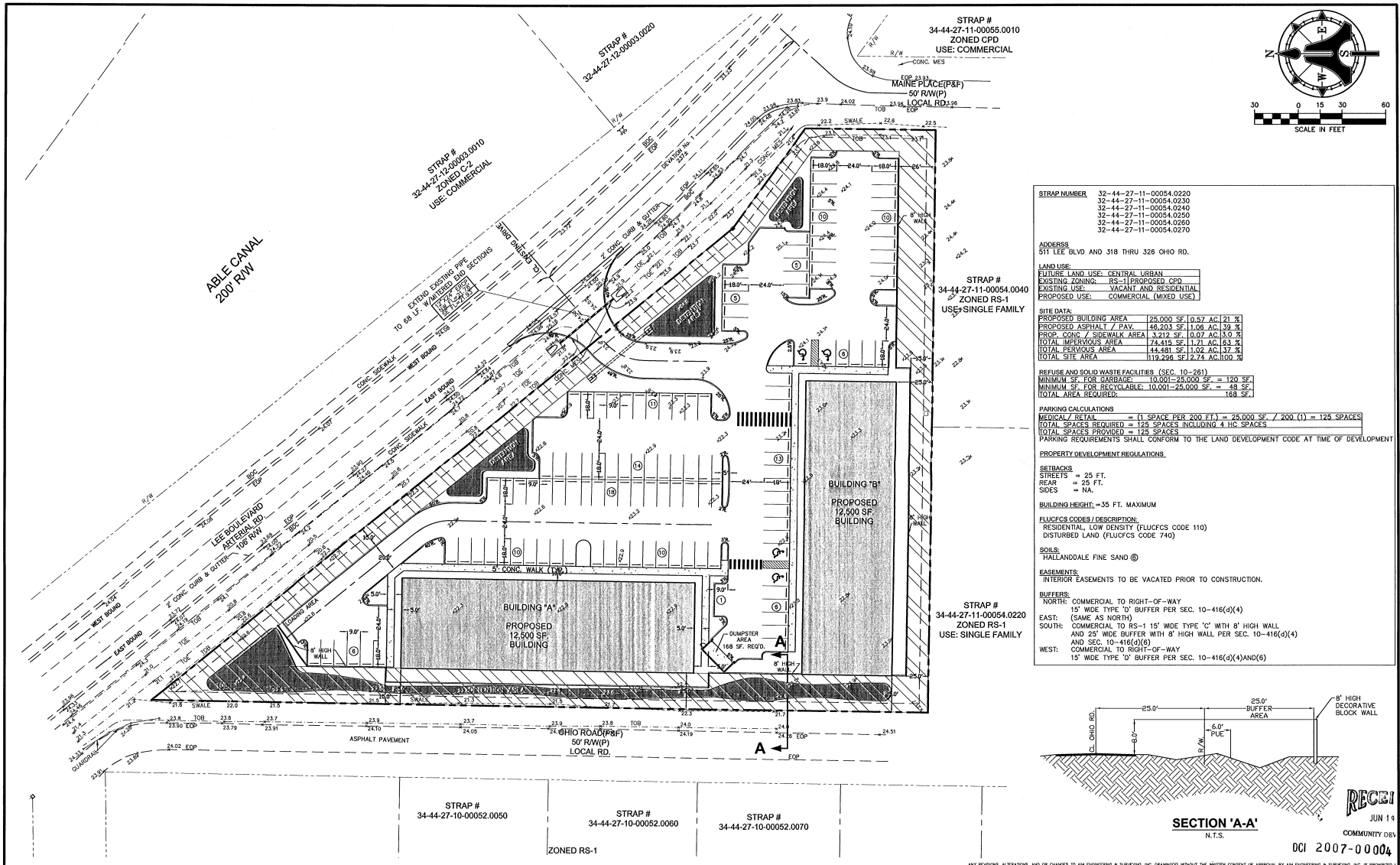
ELESANDAE, INC.
MASTER CONCEPT PLAN

ENGINEER OF RECORD:
BERNARD LEE FLYNN III, P.E.
FLORIDA REG. NO.: 63907
DATE: 6/18/07

PROJECT NUMBER: 06-9092
SECTION: 32 | TOWNSHIP: 44 S | RANGE: 27 E
FILE NAME: MASTER CONCEPT 03 09 07

SHEET 1 OF 3

ANY REVISIONS, ALTERATIONS, AND OR CHANGES TO AIM ENGINEERING & SURVEYING, INC. DRAWING(S) WITHOUT THE WRITTEN CONSENT OF APPROVAL BY AIM ENGINEERING & SURVEYING, INC. IS PROHIBITED.



STRAP NUMBER
32-44-27-11-00054.0220
32-44-27-11-00054.0230
32-44-27-11-00054.0240
32-44-27-11-00054.0250
32-44-27-11-00054.0260
32-44-27-11-00054.0270

ADDERSS
511 LEE BLVD AND 318 THRU 326 OHIO RD.

LAND USE:

FUTURE LAND USE:	CENTRAL URBAN
EXISTING ZONING:	RS-1 PROPOSED CPD
EXISTING USE:	VACANT AND RESIDENTIAL
PROPOSED USE:	COMMERCIAL (MIXED USE)

SITE DATA:

PROPOSED BUILDING AREA	25,000 SF.	0.57 AC.	21 %
PROPOSED ASPHALT / PAV.	46,203 SF.	1.06 AC.	39 %
PROP. CONC. / SIDEWALK AREA	3,212 SF.	0.07 AC.	3.0 %
TOTAL IMPERVIOUS AREA	74,415 SF.	1.71 AC.	63 %
TOTAL PERVIOUS AREA	44,481 SF.	1.02 AC.	37 %
TOTAL SITE AREA	119,296 SF.	2.74 AC.	100 %

REFUSE AND SOLID WASTE FACILITIES (SEC. 10-261)

MINIMUM SF. FOR GARBAGE:	10,001-25,000 SF. = 120 SF.
MINIMUM SF. FOR RECYCLABLE:	10,001-25,000 SF. = 48 SF.
TOTAL AREA REQUIRED:	168 SF.

PARKING CALCULATIONS

MEDICAL / RETAIL	= (1 SPACE PER 200 FT.) = 25,000 SF. / 200 (1) = 125 SPACES
TOTAL SPACES REQUIRED	= 125 SPACES INCLUDING 4 HC SPACES
TOTAL SPACES PROVIDED	= 125 SPACES

PARKING REQUIREMENTS SHALL CONFORM TO THE LAND DEVELOPMENT CODE AT TIME OF DEVELOPMENT

PROPERTY DEVELOPMENT REGULATIONS

SETBACKS
STREETS = 25 FT.
REAR = 25 FT.
SIDES = NA.

BUILDING HEIGHT: = 35 FT. MAXIMUM

FLUCFCS CODES / DESCRIPTION:
RESIDENTIAL, LOW DENSITY (FLUCFCS CODE 110)
DISTURBED LAND (FLUCFCS CODE 740)

SOILS:
HALLANDDALE FINE SAND (B)

EASEMENTS:
INTERIOR EASEMENTS TO BE VACATED PRIOR TO CONSTRUCTION.

BUFFERS:
NORTH: COMMERCIAL TO RIGHT-OF-WAY
15' WIDE TYPE 'D' BUFFER PER SEC. 10-416(d)(4)
EAST: (SAME AS NORTH)
SOUTH: COMMERCIAL TO RS-1 15' WIDE TYPE 'C' WITH 8' HIGH WALL AND 25' WIDE BUFFER WITH 8' HIGH WALL PER SEC. 10-416(d)(4) AND SEC. 10-416(d)(6)
WEST: COMMERCIAL TO RIGHT-OF-WAY
15' WIDE TYPE 'D' BUFFER PER SEC. 10-416(d)(4)AND(6)

SECTION 'A-A'
N.T.S.

RECEIVED
JUN 19 2007
COMMUNITY DEVELOPMENT
DCI 2007-00004

No	DATE	BY	REVISION DESCRIPTION
1			
2			
3			
4			
5			

DESIGN BY:	LJL	DATE:	12-2006
DRAWN:	PJM	DATE:	12-2006
CHECKED:	BLF	DATE:	12-2006
CLIENT:	ROB JAMES		
PROJECT:	511 LEE BLVD.		
COUNTY:	LEE		

AIM Engineering & Surveying, Inc.
CIVIL • SANITARY • TRANSPORTATION • DEVELOPMENT • PROJECT MANAGEMENT
5300 LEE BOULEVARD
POST OFFICE BOX 1235
LEHIGH ACRES, FLORIDA 33971
E-Mail: info@aimengr.com
LEHIGH ACRES 239-332-4569
FORT MYERS 239-332-4569
FAX 239-332-8734
CERTIFICATION OF AUTHORIZATION No. 00003114

ELESANDS, INC.
SITE PLAN

ANY REVISIONS, ALTERATIONS, AND OR CHANGES TO AIM ENGINEERING & SURVEYING, INC. DRAWING(S) WITHOUT THE WRITTEN CONSENT OF APPROVAL BY AIM ENGINEERING & SURVEYING, INC. IS PROHIBITED !

ENGINEER OF RECORD:	BERNARD LEE FLYNN III, P.E.		
FLORIDA REG. NO.:	63907	DATE:	6/18/07
PROJECT NUMBER:	06-9092		
SECTION:	32	TOWNSHIP:	44 S
RANGE:	27 E		
FILE NAME:	(04) SITE		
SHEET	2	OF	3



RECEIVED
JUN 18 2007
COMMUNITY DEVELOPMENT

DCI 2007-00004

EXHIBIT D7-C

ANY REVISIONS, ALTERATIONS, AND OR CHANGES TO AIM ENGINEERING & SURVEYING, INC. DRAWING(S) WITHOUT THE WRITTEN CONSENT OF APPROVAL BY AIM ENGINEERING & SURVEYING, INC. IS PROHIBITED

No	DATE	BY	REVISION DESCRIPTION
1			
2			
3			
4			
5			

DESIGN BY: LJL — DATE: 12-2006
DRAWN: PJM — DATE: 12-2006
CHECKED: BLF — DATE: 12-2006

CLIENT: ROB JAMES
PROJECT: 511 LEE BLVD.
COUNTY: LEE

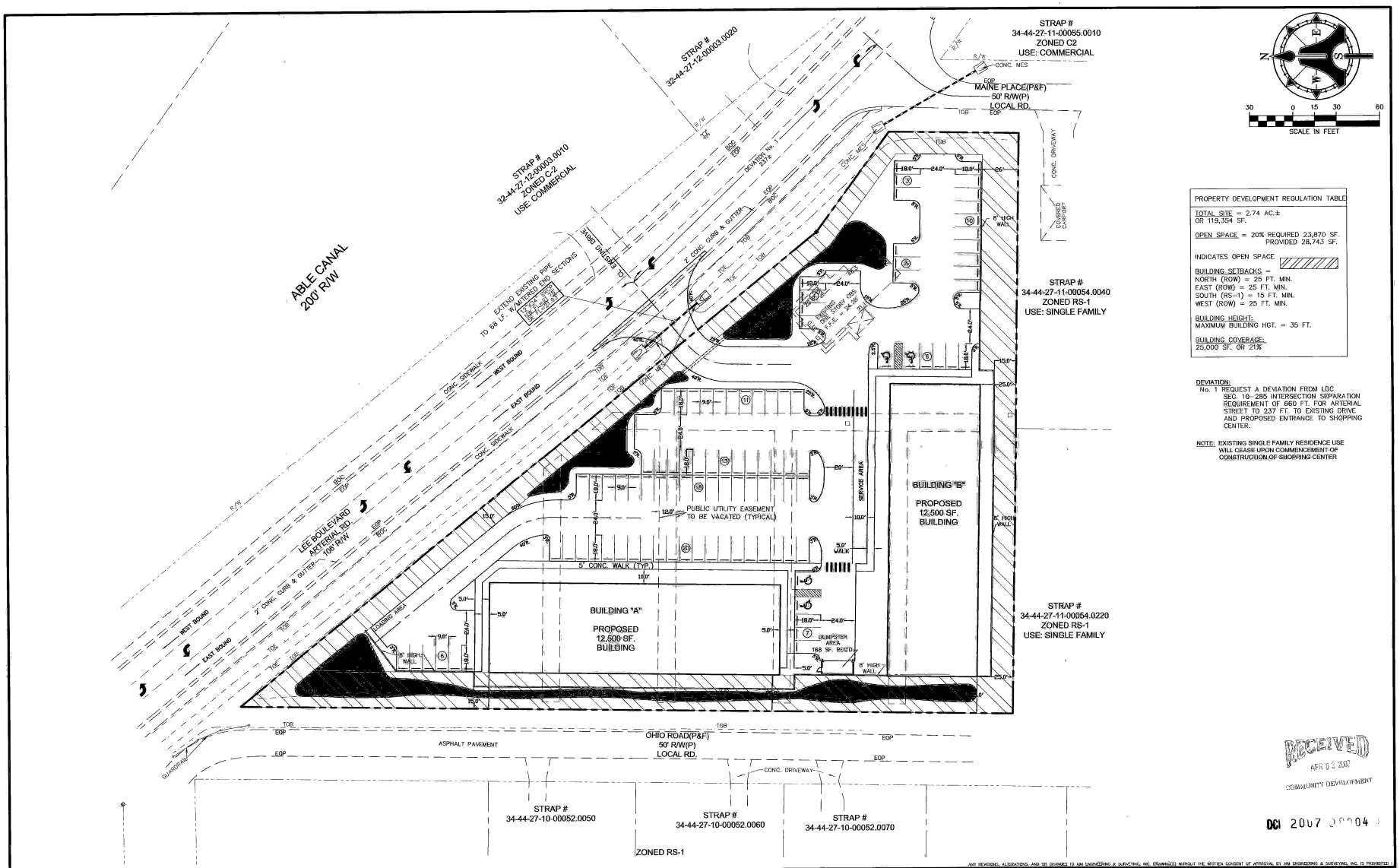
AIM Engineering & Surveying, Inc.
CIVIL • SANITARY • TRANSPORTATION • DEVELOPMENT • PROJECT MANAGEMENT
5300 LEE BOULEVARD
POST OFFICE BOX 1235
LEHIGH ACRES, FLORIDA 33971
E-MAIL: info@aimengr.com
LEHIGH ACRES 239-332-4569
FORT MYERS 239-332-4569
FAX 239-332-6734
CERTIFICATION OF AUTHORIZATION No. 00002114

ELESANDAE, INC.
ZONING AND CURRENT LANDUSE

ENGINEER OF RECORD: BERNARD LEE FLYNN III, P.E.
FLORIDA REG. NO.: 63907
DATE: 6/18/07

PROJECT NUMBER: 06-9092
SECTION: 32 TOWNSHIP: 44 S RANGE: 27 E
FILE NAME: (03) AERIAL

SHEET 3 OF 3



PROPERTY DEVELOPMENT REGULATION TABLE
TOTAL SITE = 2.74 AC.± OR 119,354 SF.
OPEN SPACE = 20% REQUIRED 23,870 SF. PROVIDED 28,743 SF.
INDICATES OPEN SPACE
BUILDING SETBACKS = NORTH (ROW) = 25 FT. MIN. EAST (ROW) = 25 FT. MIN. SOUTH (RS-1) = 15 FT. MIN. WEST (ROW) = 25 FT. MIN.
BUILDING HEIGHT: MAXIMUM BUILDING HGT. = 35 FT.
BUILDING COVERAGE: 25,000 SF. OR 21%

DEVIATION:
No. 1 REQUEST A DEVIATION FROM LDC SEC. 10-285 INTERSECTION SEPARATION REQUIREMENT OF 660 FT. FOR ARTERIAL STREET TO 237 FT. TO EXISTING DRIVE AND PROPOSED ENTRANCE TO SHOPPING CENTER.

NOTE: EXISTING SINGLE FAMILY RESIDENCE USE WILL CEASE UPON COMMENCEMENT OF CONSTRUCTION OF SHOPPING CENTER

RECEIVED
APR 03 2007
COMMUNITY DEVELOPMENT

DCI 2007 00004

No	DATE	BY	REVISION DESCRIPTION
1			
2			
3			
4			
5			

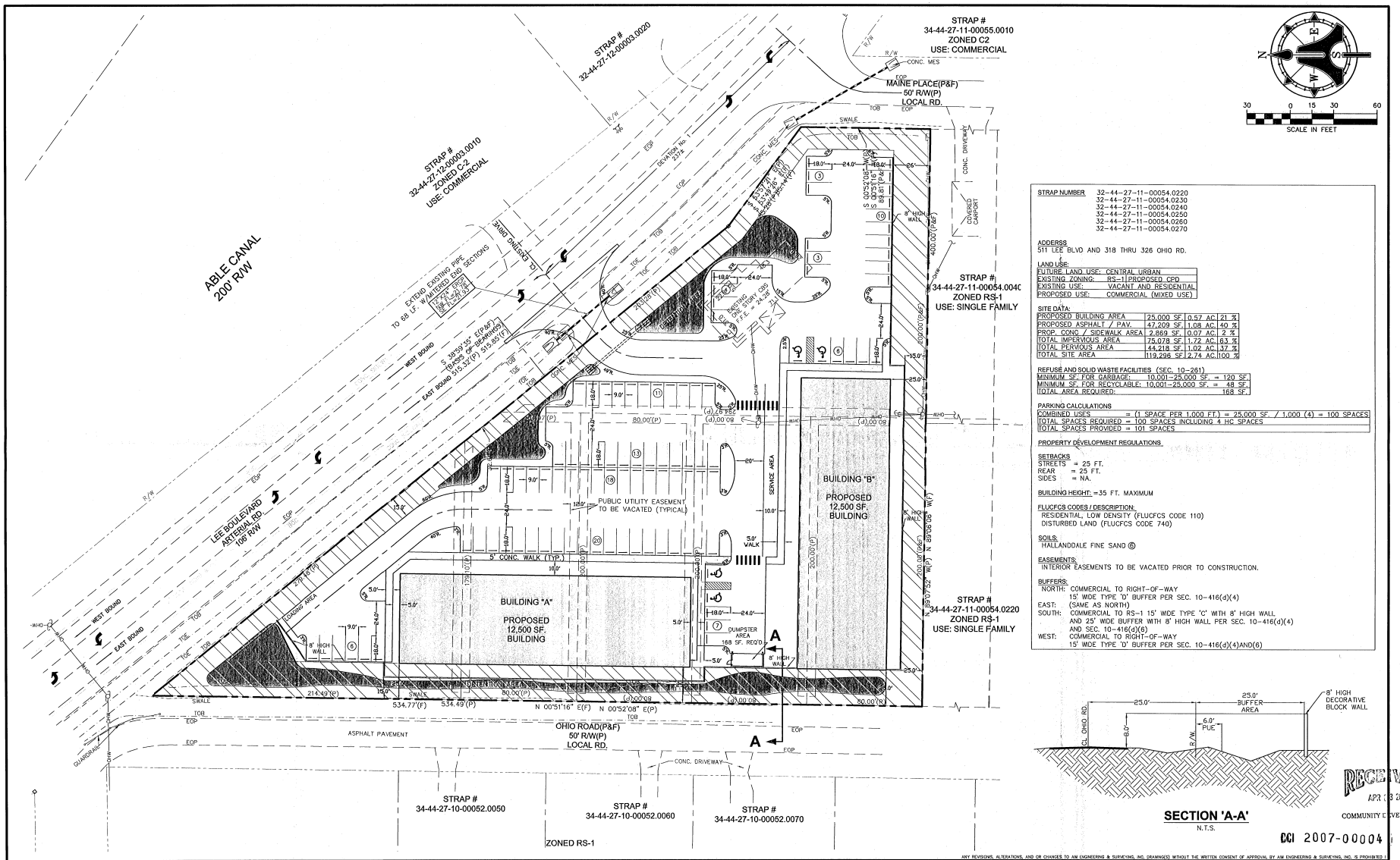
DESIGN BY: LJL | DATE: 12-2006 | CLIENT: ROB JAMES
DRAWN: PJM | DATE: 12-2006 | PROJECT: 911 LEE BLVD.
CHECKED: BLF | DATE: 12-2006 | COUNTY: LEE

AIM Engineering & Surveying, Inc.
CIVIL • SANITARY • TRANSPORTATION • DEVELOPMENT • PROJECT MANAGEMENT
5300 LEE BOULEVARD
POST OFFICE BOX 1235
LEHIGH ACRES, FLORIDA 33971
E-Mail: info@aimengr.com
LEHIGH ACRES 239-332-4569
FORT MYERS 239-332-4569
FAX 239-332-8734
CERTIFICATION OF AUTHORIZATION No. 00003114

ELESANDAE, INC.
MASTER CONCEPT PLAN

ENGINEER OF RECORD: BERNARD LEE FLYNN III, P.E.
FLORIDA REG. NO.: 63907
DATE: 4/3/07
PROJECT NUMBER: 06-9092
SECTION: 32 | TOWNSHIP: 44 S | RANGE: 27 E
FILE NAME: MASTER CONCEPT 03 09 07
SHEET 1 OF 3

ANY REVISIONS, ALTERATIONS, AND OR CHANGES TO AIM ENGINEERING & SURVEYING, INC. (DRAWINGS) WITHOUT THE WRITTEN CONSENT OF APPROVAL BY AIM ENGINEERING & SURVEYING, INC. IS PROHIBITED



STRAP NUMBER	32-44-27-11-00054.0220 32-44-27-11-00054.0230 32-44-27-11-00054.0240 32-44-27-11-00054.0250 32-44-27-11-00054.0260 32-44-27-11-00054.0270
ADDERSS	511 LEE BLVD AND 318 THRU 326 OHIO RD.
LAND USE:	
FUTURE LAND USE:	CENTRAL URBAN
EXISTING ZONING:	RS-1 PROPOSED CPD
EXISTING USE:	VACANT AND RESIDENTIAL
PROPOSED USE:	COMMERCIAL (MIXED USE)

SITE DATA:

PROPOSED BUILDING AREA	25,000 SF.	0.57 AC.	21 %
PROPOSED ASPHALT / PAV.	47,209 SF.	1.08 AC.	40 %
PROP. CONC / SIDEWALK AREA	2,869 SF.	0.07 AC.	2 %
TOTAL IMPERVIOUS AREA	75,078 SF.	1.72 AC.	63 %
TOTAL PERVIOUS AREA	44,218 SF.	1.02 AC.	37 %
TOTAL SITE AREA	119,296 SF.	2.74 AC.	100 %

REFUSE AND SOLID WASTE FACILITIES (SEC. 10-261)

MINIMUM SF. FOR GARBAGE:	10,001-25,000 SF. = 120 SF.
MINIMUM SF. FOR RECYCLABLE:	10,001-25,000 SF. = 48 SF.
TOTAL AREA REQUIRED:	168 SF.

PARKING CALCULATIONS

COMBINED USES	= (1 SPACE PER 1,000 FT.) = 25,000 SF. / 1,000 (4) = 100 SPACES
TOTAL SPACES REQUIRED	= 100 SPACES INCLUDING 4 HC SPACES
TOTAL SPACES PROVIDED	= 101 SPACES

PROPERTY DEVELOPMENT REGULATIONS

SETBACKS
STREETS = 25 FT.
REAR = 25 FT.
SIDES = NA.

BUILDING HEIGHT: =35 FT. MAXIMUM

FLUCFCS CODES / DESCRIPTION:
RESIDENTIAL, LOW DENSITY (FLUCFCS CODE 110)
DISTURBED LAND (FLUCFCS CODE 740)

SOILS:
HALLANDDALE FINE SAND ⑥

EASEMENTS:
INTERIOR EASEMENTS TO BE VACATED PRIOR TO CONSTRUCTION.

BUFFERS:
NORTH: COMMERCIAL TO RIGHT-OF-WAY
15' WIDE TYPE 'D' BUFFER PER SEC. 10-416(d)(4)
EAST: (SAME AS NORTH)
SOUTH: COMMERCIAL TO RS-1 15' WIDE TYPE 'C' WITH 8' HIGH WALL AND 25' WIDE BUFFER WITH 8' HIGH WALL PER SEC. 10-416(d)(4) AND SEC. 10-416(d)(6)
WEST: COMMERCIAL TO RIGHT-OF-WAY
15' WIDE TYPE 'D' BUFFER PER SEC. 10-416(d)(4)AND(6)

SECTION 'A-A'
N.T.S.

RECEIVED
APR 13 2007
COMMUNITY DEVELOPMENT

DCI 2007-00004

ANY REVISIONS, ALTERATIONS, AND OR CHANGES TO AIM ENGINEERING & SURVEYING, INC. DRAWING(S) WITHOUT THE WRITTEN CONSENT OF APPROVAL BY AIM ENGINEERING & SURVEYING, INC. IS PROHIBITED !

No	DATE	BY	REVISION DESCRIPTION
1			
2			
3			
4			
5			

DESIGN BY: LJL — DATE: 12-2006 — CLIENT: ROB JAMES
DRAWN: PJM — DATE: 12-2006 — PROJECT: 511 LEE BLVD.
CHECKED: BLF — DATE: 12-2006 — COUNTY: LEE

AIM Engineering & Surveying, Inc.
CIVIL • SANITARY • TRANSPORTATION • DEVELOPMENT • PROJECT MANAGEMENT
5300 LEE BOULEVARD
POST OFFICE BOX 1235
LEHIGH ACRES, FLORIDA 33971
LEHIGH ACRES 239-332-4569
FORT MYERS 239-332-4569
FAX 239-332-8734
E-Mail: info@aimengr.com
CERTIFICATION OF AUTHORIZATION No. 00003114

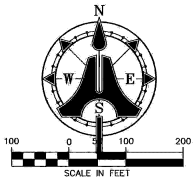
ELESANDS, INC.
SITE PLAN

ENGINEER OF RECORD:
BERNARD LEE FLYNN III, P.E.
FLORIDA REG. NO.: 63907
DATE: 4/3/07

PROJECT NUMBER: 06-9092
SECTION: 32 | TOWNSHIP: 44 S | RANGE: 27 E
FILE NAME: (04) SITE

SHEET 2 OF 3





RECEIVED
APR 05 2007
COMMUNITY DEVELOPMENT

DCI 2007-00004

EXHIBIT D7-C

ANY REVISIONS, ALTERATIONS AND OR CHANGES TO AIM ENGINEERING & SURVEYING, INC. DRAWING(S) WITHOUT THE WRITTEN CONSENT OF APPROVAL BY AIM ENGINEERING & SURVEYING, INC. IS PROHIBITED

No	DATE	BY	REVISION DESCRIPTION
1			
2			
3			
4			
5			

DESIGN BY: LJL	DATE: 12-2006	CLIENT: ROB JAMES	
DRAWN: PJM	DATE: 12-2006	PROJECT 511 LEE BLVD.	
CHECKED: BLF	DATE: 12-2006	COUNTY: LEE	

AIM Engineering & Surveying, Inc.
CIVIL • SANITARY • TRANSPORTATION • DEVELOPMENT • PROJECT MANAGEMENT
5300 LEE BOULEVARD
POST OFFICE BOX 1235
LEHIGH ACRES, FLORIDA 33971
E-Mail: info@aimengr.com
LEHIGH ACRES 239-332-4569
FORT MYERS 239-332-4569
FAX 239-332-8734
CERTIFICATION OF AUTHORIZATION No. 00003114

ELESANDAE, INC.
ZONING AND CURRENT LANDUSE

ENGINEER OF RECORD: BERNARD LEE FLYNN III, P.E.		PROJECT NUMBER: 06-9092	SHEET 3
FLORIDA REG. NO.: 63907	DATE: 4/3/07	SECTION: 32 / TOWNSHIP: 44 S / RANGE: 27 E	OF 3
		FILE NAME: (03) AERIAL	

P:\2006\9092-9999\DWG\PLANS\2 DEVELOPMENT\2 COMMERCIAL-511 LEE BLVD-LEHIGH\06-9092 (DRAWINGS)\(03) ZONING & LANDUSE.dwg, 4/2/2007 2:12:47 PM, HP DesignJet 1055CP.ctb