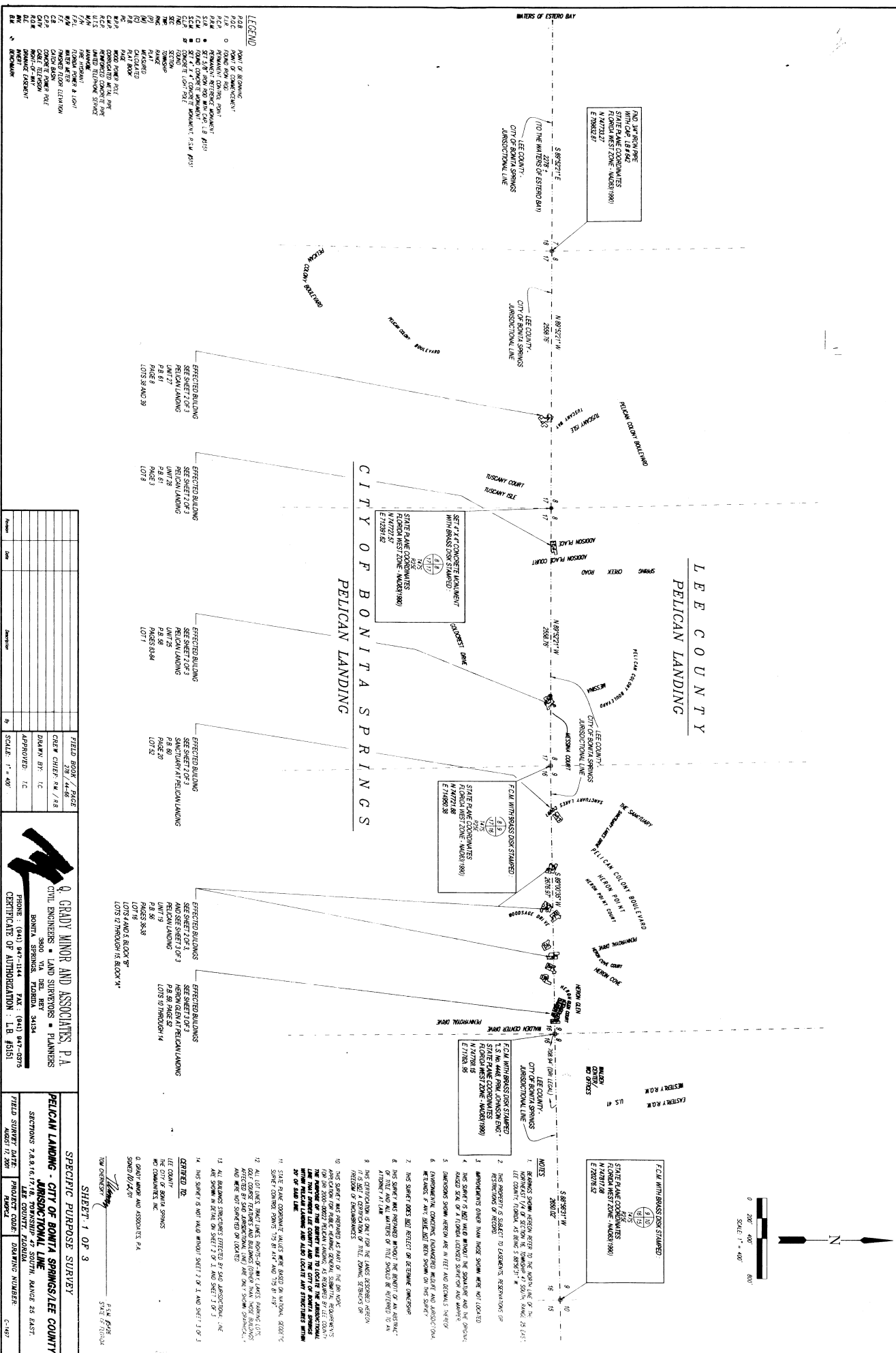
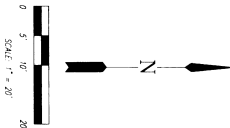
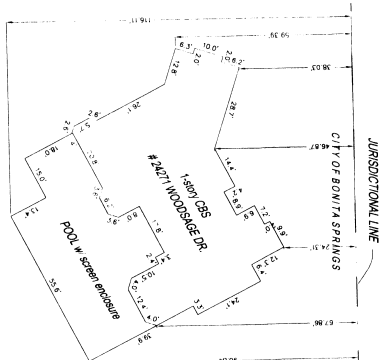
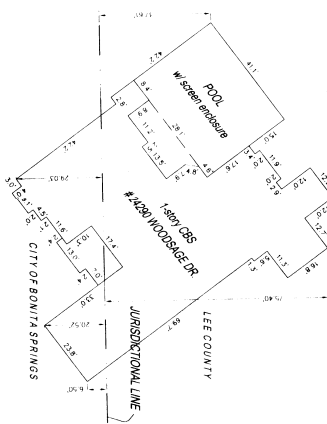
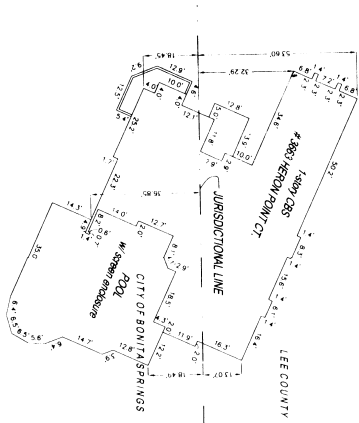
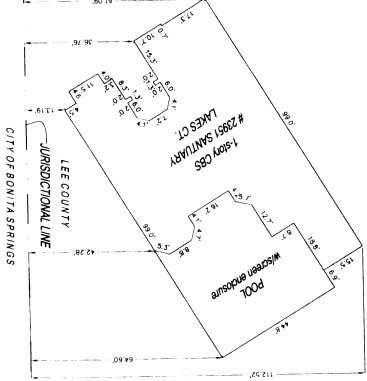
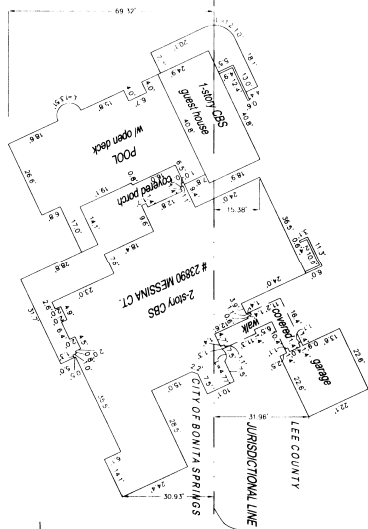
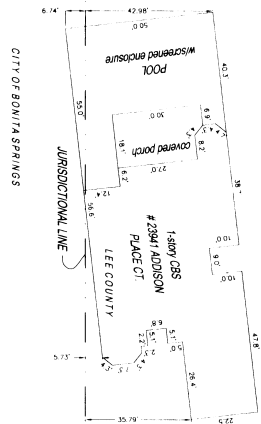
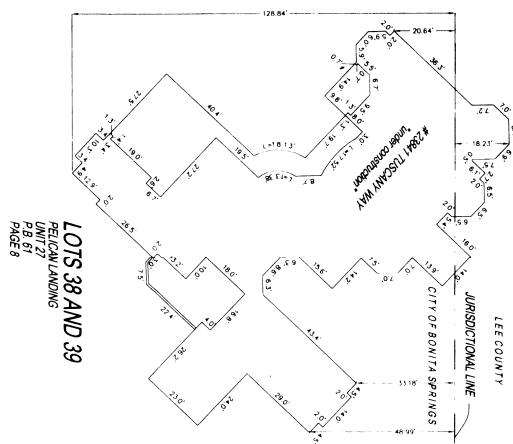


Post-it® Label 006 083 680

If there are any board exhibits, attach another copy of this form to boards for identification purposes.



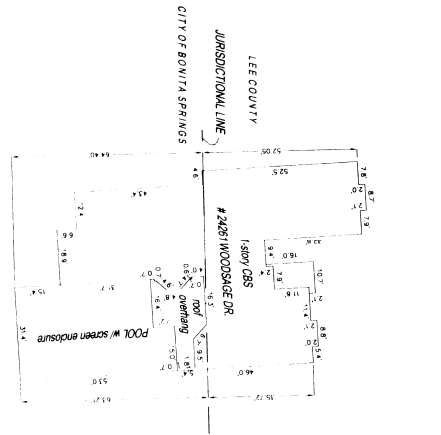


Field Book / Page	By	Description	Date	Remarks
78 / 44-55				
CREW CHIEF: S.D. / T.B.				
DRAWN BY: T.C.				
APPROVED: T.C.				
SCALE: 1" = 20'				

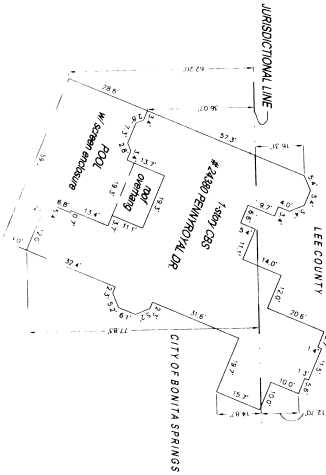
Q. CRADY MINOR AND ASSOCIATES, P.A.
CIVIL ENGINEERS ■ LAND SURVEYORS ■ PLANNERS
3800 VIA DEL SEY
BONITA SPRINGS, FLORIDA 34134
PHONE : (941) 947-1144 FAX : (941) 947-0376
CERTIFICATE OF AUTHORIZATION : L.B. #5151

SHEET 2 OF 3

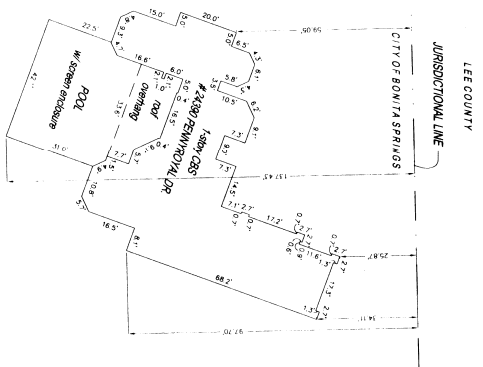
SPECIFIC PURPOSE SURVEY



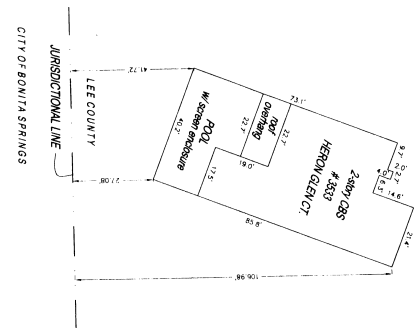
LOT 13 BLOCK "A"
PELICAN LANDING
UNIT 19
P.B. 58
PAGES 36-38



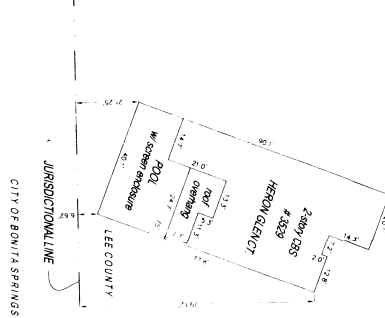
LOT 14 BLOCK "A"
PELICAN LANDING
UNIT 19
P.B. 58
PAGES 36-38



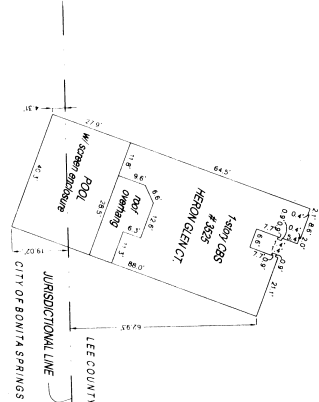
LOT 15 BLOCK "A"
PELICAN LANDING
UNIT 19
P.B. 58
PAGES 36-38



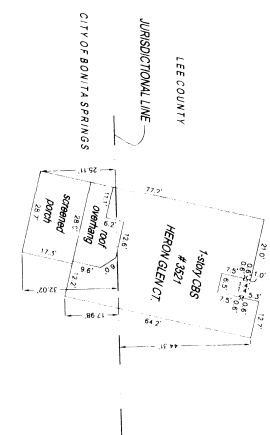
LOT 10
HERON GLEN AT PELICAN LANDING
P.B. 59
PAGE 52



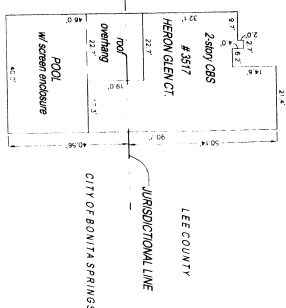
LOT 11
HERON GLEN AT PELICAN LANDING
P.B. 59
PAGE 52



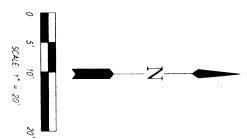
LOT 12
HERON GLEN AT PELICAN LANDING
P.B. 59
PAGE 52



LOT 13
HERON GLEN AT PELICAN LANDING
P.B. 59
PAGE 52



LOT 14
HERON GLEN AT PELICAN LANDING
P.B. 59
PAGE 52



SHEET 3 OF 3

SPECIFIC PURPOSE SURVEY

PELICAN LANDING - CITY OF BONITA SPRINGS/LEE COUNTY

JURISDICTIONAL LINE

SECTION 7.8.8.16, TOWNSHIP 47 SOUTH, RANGE 25 EAST, LEE COUNTY, FLORIDA

FIELD SURVEY DATE: PROJECT CODE: DRAWING NUMBER: C-407-2

Q. GRADY MINOR AND ASSOCIATES, P.A.
CIVIL ENGINEERS - LAND SURVEYORS - PLANNERS
BONITA SPRINGS, FLORIDA 34134

PHONE: (904) 651-1144 FAX: (904) 651-0905
CERTIFICATE OF AUTHORIZATION: LB #5151

DOI 2000-00122