


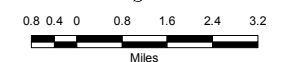


SPECIAL TREATMENT AREAS

Legend

-  Water Dependent Overlay
See Maps 2 and 12 for Details
-  Community Planning Areas
-  City Limits



Map Generated: September 2011
 City Limits current to date of map generation

Last Amended: June 2, 2010
 Amended by Ordinance Nos.
 02-02, 03-01, 03-02, 03-04, 03-21, 07-09, 08-05,
 09-07, 09-08, 09-09, 09-10, 09-11, 10-16

CPA2010-0005
Proposed Revision To
Lee Plan Map 1
Page 2 of 8

