









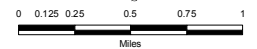
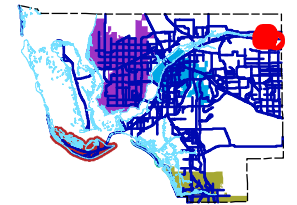


SPECIAL TREATMENT AREAS

Mixed Use Overlay Alva Community Plan

Legend

-  Alva - Community Plan
- Mixed Use Overlay**
See Policy 27.4.1
-  Historic Core
-  Sub Area 1
-  Sub Area 2A
-  Sub Area 2B
-  Sub Area 3
-  Sub Area 4
-  Charleston Park
-  New Area
-  Public



Map Generated: September 2011
 Adoption Date: February 25, 2009
 Effective Date: May 16, 2009
 Adopted by Ordinance No. 09-08

**PROPOSED
 REVISION TO
 Lee Plan Map 1
 Page 6a of 8**

