

COURTESY NOTICE

Hearing Date: Local Planning Agency Meeting May 24, 2010
Board of County Commissioners Meeting June 16, 2010

Case Number: CPA2010-03

Case Name: Gulf Shore Investments Small Scale Comprehensive Plan
Amendment

Request: Amend Lee Plan, The Future Land Use Map, Map 1 to
redesignate a 0.9 acre parcel from Suburban future land use
category to General Commercial Interchange future land
use category.

Location: The property is located in Section 03 of Township 44 South
Range 25 East. The property is located on Orange River
Boulevard at the Southwest corner of the intersection of
Orange River Boulevard and Interstate 75.

APPLICANT: Gulf Shore Investments LLC

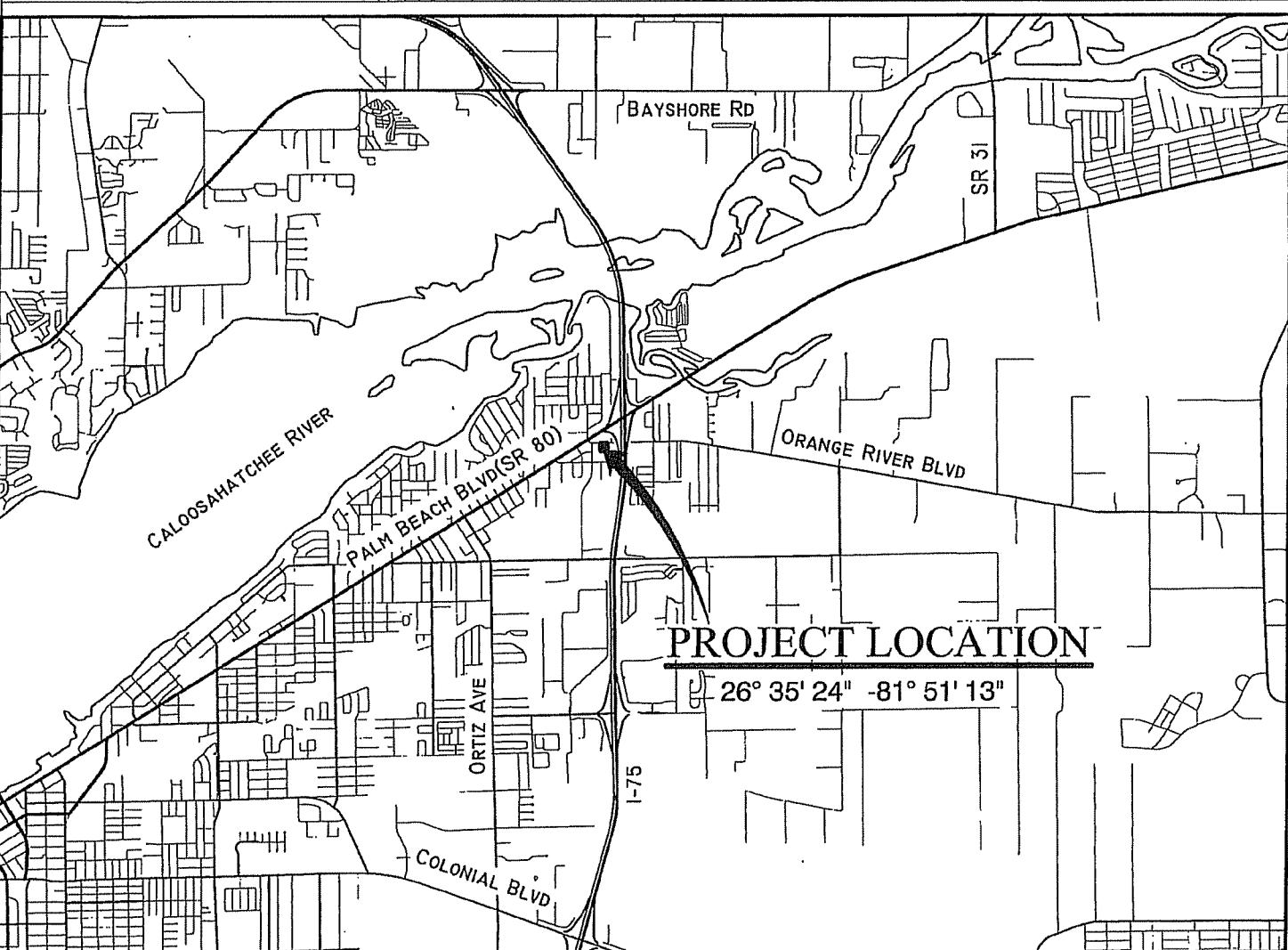
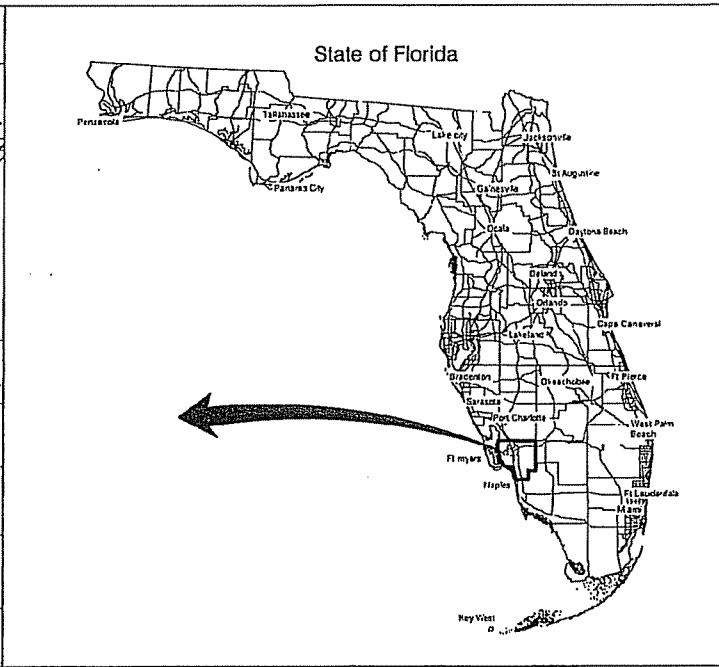
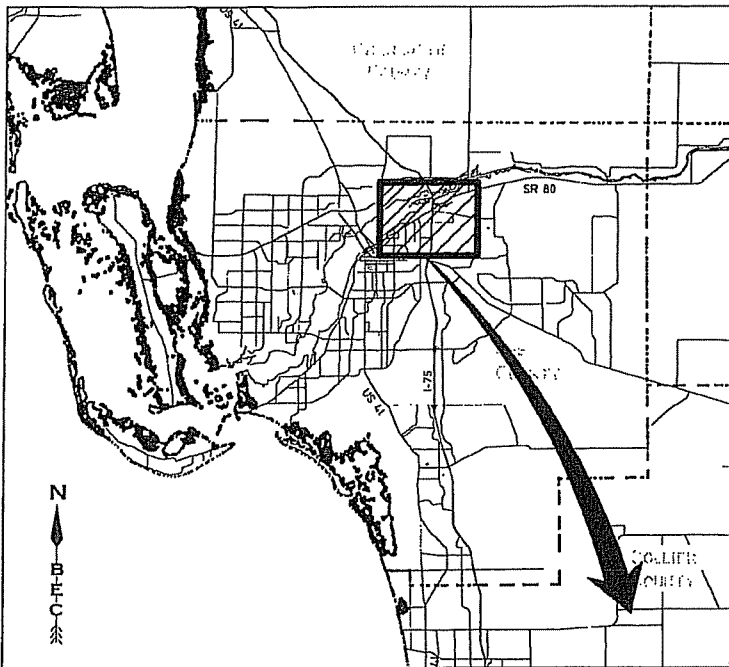
APPLICANT'S
REPRESENTATIVE: Patrick Hunt
8363 Caloosa Road
Fort Myers, FL 33967

Lee County Planner: Brandon Dunn
(239) 533-8587

The file may be reviewed Monday through Friday between the hours of 8:00 am and 4:30 pm at the Lee County, Planning Division, 1500 Monroe St., Fort Myers, FL 33901. Call (239) 533-8585 for additional information.

This is a courtesy notice. Please review the New-Press for Local Planning Agency meeting notices.

This case is anticipated to be reviewed by the Local Planning Agency on: 8:30 AM May 24, 2010



X:\BEC\2009\2009-24 Orange River Boulevard Parcel\2009 Loc Map.dwg Tab: 0.5 x 11 Mar 09 2010 - 9:28am Plotted by: brianm

Boylan Environmental Consultants, Inc.
 Wetland & Wildlife Surveys, Environmental Permitting,
 & Impact Assessments

11000 Metro Parkway, Suite 4, Ft. Myers, FL 33906 (239) 418-0671

Drawn By:	Date:	Category
B.K.M.	5/20/09	Location Map
Job Number		Scale:
2009-24		NTS
S/T/R		County
3/44S/25E		Lee

5236 Orange River
 Project Location Map

Page
 Exhibit