


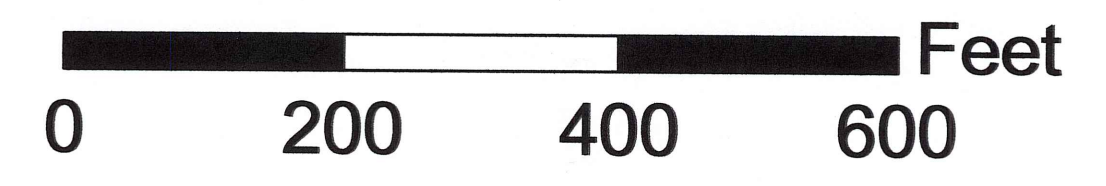


**Legend**

- Subject Property
- CFPD (Vacated MCP)
- Proposed Water tank Location
- Lee County Major Roads

**DISCLAIMER**

RWA, Inc. provides this data for your personal use "as is." This information is derived from multiple sources which may, in part, not be current, and be outside the control of RWA, Inc. The areas depicted by this map are approximate, and are not necessarily accurate to surveying or engineering standards. RWA, Inc. assumes no legal responsibility for the information contained on this map.

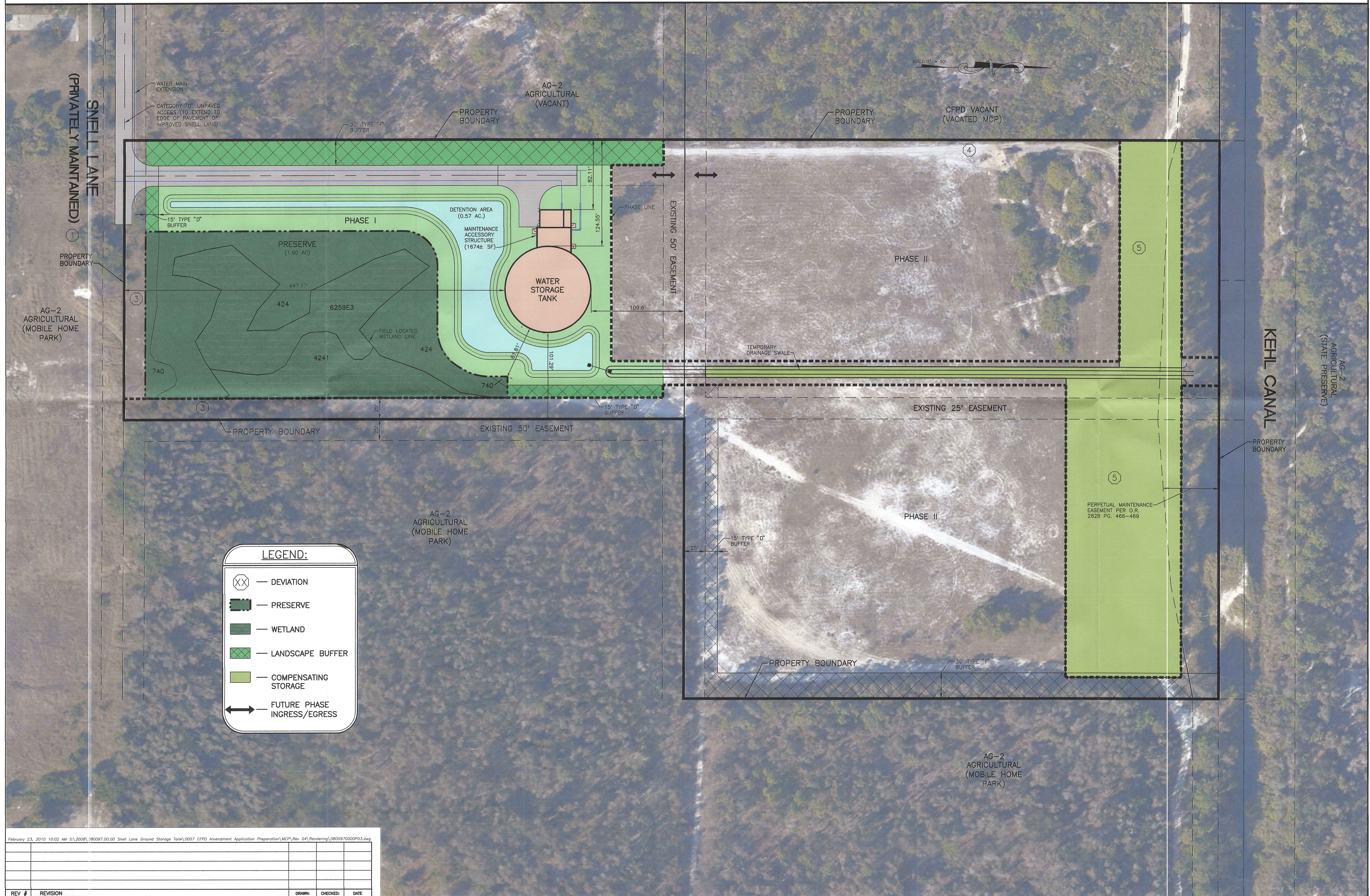


**Bonita Beach Road East  
Water Storage Tank**  
*Attachment A: Project Reference Map*



Prepared By: rjones  
 Printing Date: Feb. 12, 2010  
 File: T:\Projects\2008\080097.00.00  
 Bonita Beach\_RdAerial\_Watertank.mxd

# BBR EAST WATER STORAGE TANK MASTER CONCEPT PLAN



**LEGEND:**

- DEVIATION
- PRESERVE
- WETLAND
- LANDSCAPE BUFFER
- COMPENSATING STORAGE
- FUTURE PHASE INGRESS/EGRESS

February 23, 2010 10:02 AM S:\2008\980097.00.00 Snell Lane Ground Storage Tank\0007 CFPD Amendment Application Preparation\MCP\_Rev 04\Rendering\0800970000P03.dwg

REV #	REVISION	DRAWN	CHECKED	DATE

**BBR EAST WATER STORAGE TANK**

**BONITA SPRINGS UTILITIES**

**MASTER CONCEPT PLAN**

PROJECT: BBR EAST WATER STORAGE TANK

CLIENT: BONITA SPRINGS UTILITIES

TITLE: MASTER CONCEPT PLAN

SEC: 32 TWP: 47S RGE: 26E

SCALE: 1" = 50'

DRAWN: R.M.J. CHECKED: P.V.

DATE: AUGUST, 2008

PROJECT NO.: 080097.00.00

FILE NO.: 0800970000P03

SHEET NUMBER: 3 OF 3

**PIWA INC.**  
 Planning Visualization  
 Consulting  
 Civil Engineering  
 Surveying & Mapping  
 6610 Willow Park Drive, Suite 200, Naples, Florida 34109  
 1545 Carson Street, Fort Myers, Florida 33901  
 (239) 397-0575 FAX: (239) 397-0578  
 (239) 278-5224 FAX: (239) 278-5419