




EXISTING FLUCCS MAP

- LEGEND
- 212 - UNIMPROVED PASTURES - 3.91 Ac.
 - 533 - RESERVOIRS LARGER THAN 10 ACRES BUT LESS THAN 100 ACRES - 1.37 Ac.
 - 617 - MIXED WETLAND HARDWOODS - 0.74 Ac.
 - 740 - DISTURBED LANDS - 0.80 Ac.
 - 8146 - PRIMITIVE TRAILS - 0.68 Ac.
 - TOTAL SITE = 7.50 Ac.

SITE BOUNDARY


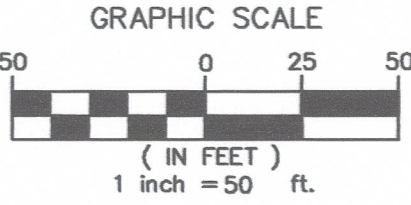


SOILS MAP

- SOILS LEGEND:
- 33 - Oldsmar sand (upland)
 - 45 - Copeland sandy loam, depressional (hydric)


PROJECT BOUNDARY

SOURCE OF INFORMATION:
This map is based on the "Soil Survey of Lee County, Florida"; prepared jointly by the U.S.Department of Agriculture & the Soil Conservation Service (issued on December 1984)




2007-00003

RECEIVED
JUN 19 2007
COMMUNITY DEVELOPMENT

SCALE: 1" : 50'	DESIGN BY: JAA DRAWN BY: DPB CHECKED BY: JAA DATE: AUGUST 18, 2006	 ENVIRONMENTAL RESTORATION CONSULTANTS, INC. P.O. BOX 110994, NAPLES, FL 34108 Telephone: 239.992.0086 Cell: 239.287.2706 EMAIL: ERCINC@comcast.net	CLIENT: Capital Investment Corp. of SW Florida 2165 US 27 SOUTH LAKE PLACID, FLORIDA 33852	EAST STREET INDUSTRIAL LEE COUNTY, FLORIDA SECTION 21 TOWNSHIP 43 S., RANGE 25 E.	DATE REVISIONS: △ △ △ △ △ △
DWG NO: FLUCCS	SHEET 1 OF 1	NOTE: The undersigned and ENVIRONMENTAL RESTORATION CONSULTANTS, INC. make no representations or warranties as to the completeness of the information reflected herein pertaining to easements, right of way, wetland lines, reservations, agreements or other matters of record. This instrument is intended to reflect or set forth only those items shown in the references above. ENVIRONMENTAL RESTORATION CONSULTANTS, INC. did not research the public records for matters affecting the lands shown. NOTE: This instrument is the property of ENVIRONMENTAL RESTORATION CONSULTANTS, INC. and shall not be reproduced in whole or in part without written permission of ENVIRONMENTAL RESTORATION CONSULTANTS, INC. ©		FLUCCS AND SOILS MAPS	



PREPARED BY PHOTOGRAMMETRIC TECHNOLOGIES, INC.
2025 PALM 110 ST., CLEARWATER, FL 33765 (727) 442-1918
FOR ASSESSMENT PURPOSES ONLY



LEE COUNTY
FLORIDA

SCALE	1" = 200'
PHOTO DATE	JANUARY 2003

SECTION	21
TOWNSHIP	43S
RANGE	25E
SHEET NO.	150C

MAP
2007-00003
5007-00003



21-43-25

EXHIBIT A-7

RECEIVED
JUN 19 2007
COMMUNITY DEVELOPMENT