

kwiktag®

022 562 342



CPA 2001-10 BACKUP
COMP PLAN DRAWER



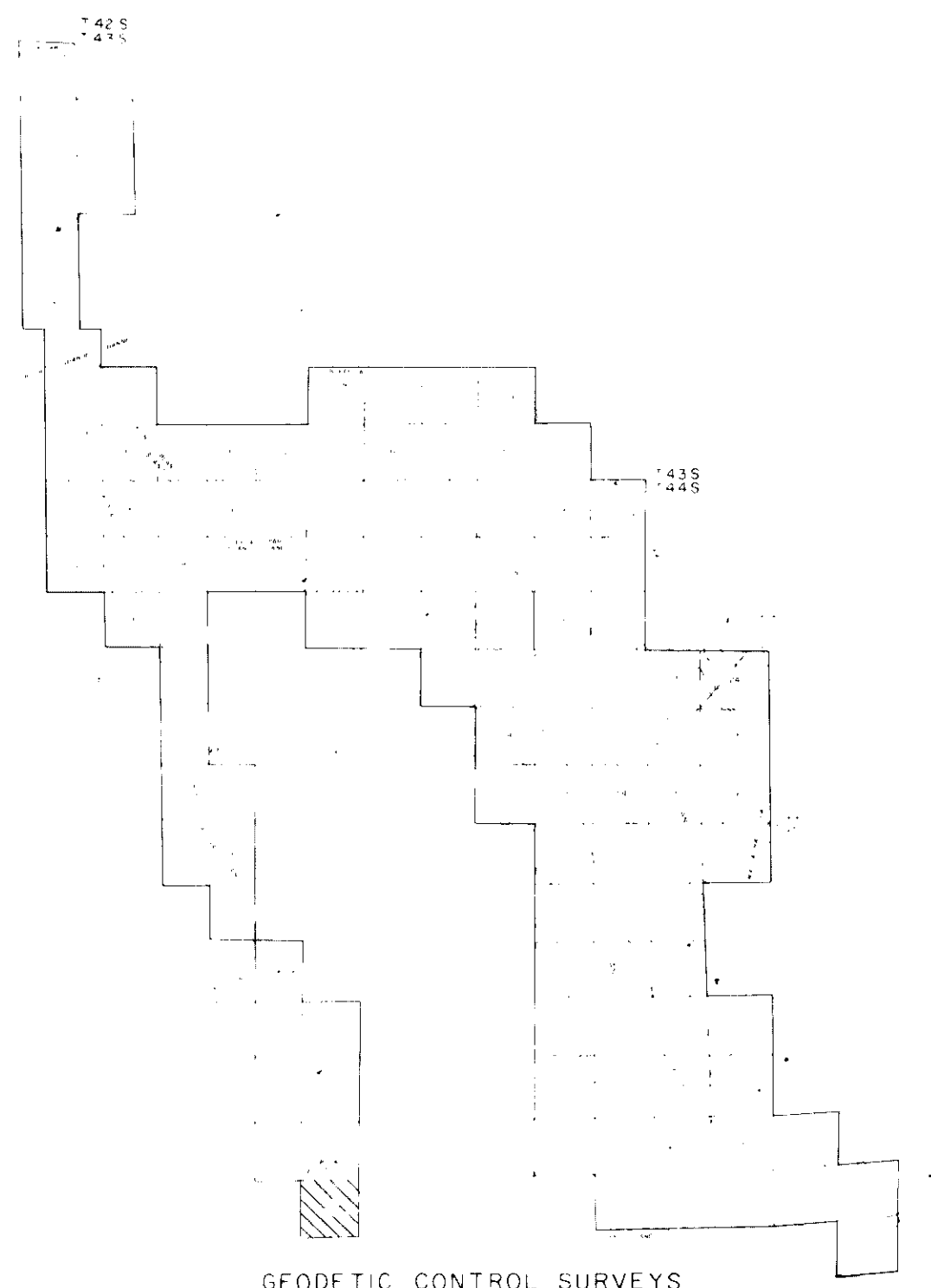
COMPILED BY PHOTOGRAMMETRIC METHODS

BY
HAMRICK • Aerial Surveys, Inc.



LEGEND

HORIZONTAL CONTROL	
TRAVERSE STATIONS	4-5-2
VERTICAL CONTROLS	9-13 X
SECTION CORNERS	2 1 11 12
CONTOURS	5 10 15
DEPRESSION CONTOURS	12.5
SPOT ELEVATIONS	12.5
T. B. M.	TBM X 7.2



GEODETIC CONTROL SURVEYS

BY
Dani Associates
FT. MYERS, FLORIDA

NOTE
THIS MAP IS INTENDED TO BE USED IN CONJUNCTION WITH THE ORIGINAL PHOTOGRAPHS AND THE ORIGINAL SURVEY DATA. IT IS NOT TO BE USED AS A SUBSTITUTE FOR THE ORIGINAL DATA.



SCALE 1" = 300' CONTOUR INTERVAL 1'
DATE OF PHOTOGRAPHY FEB 81
DATE OF MAPPING NOV 81

LEE COREN
FLORIDA ACT 29 2001

COMMUNITY DEVELOPMENT
SECTION 2 T 46 S R 21 E

CPA 2001-00016

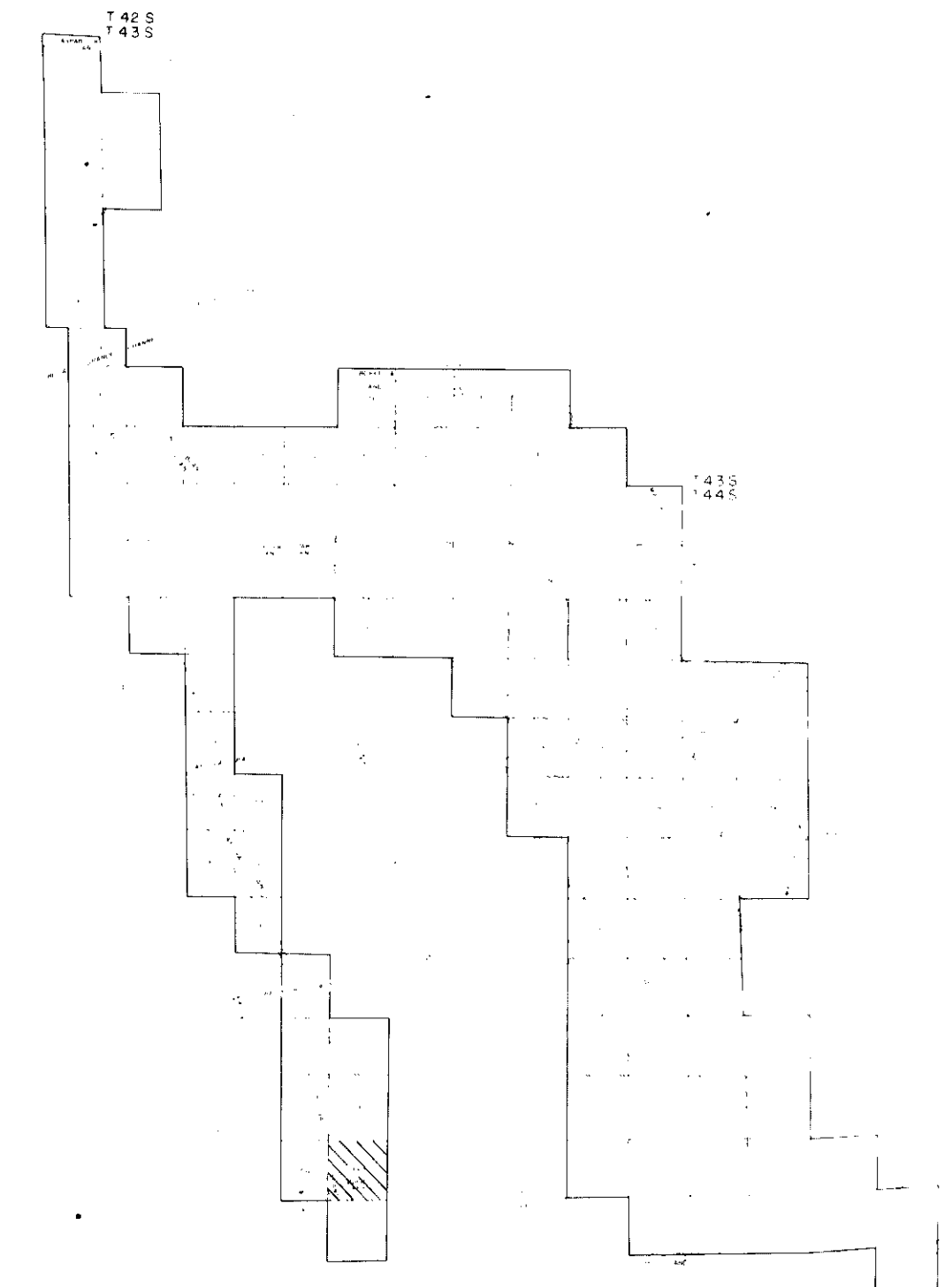


COMPILED BY PHOTOGRAMMETRIC METHODS
BY
HAMRICK Aerial Surveys, Inc.



LEGEND

HORIZONTAL CONTROL	
TRAVERSE STATIONS	4-5-2 O
VERTICAL CONTROLS	9.13 X
SECTION CORNERS	2 1 1
CONTOURS	5
DEPRESSION CONTOURS	10 15
SPOT ELEVATIONS	12.5
T. B. M.	TBM X 7.2



GEODETTIC CONTROL SURVEYS

BY
Dani Associates
FT. MYERS, FLORIDA

NOTE: THIS MAP IS A REPRESENTATION OF THE DATA AS PROVIDED BY THE CLIENT. THE CLIENT IS RESPONSIBLE FOR THE ACCURACY OF THE DATA. THE DATA IS NOT GUARANTEED BY THE SURVEYOR.



300 0 300 600 900

SCALE 1" = 300' CONTOUR INTERVAL 1'

DATE OF PHOTOGRAPHY FEB 81

DATE OF MAPPING NOV 81

LEE COUNTY
FLORIDA RECEIVED

OCT 29 2001
SECTION 35 T 45 S R 21 E
COMMUNITY DEVELOPMENT

C/A 2001-00010



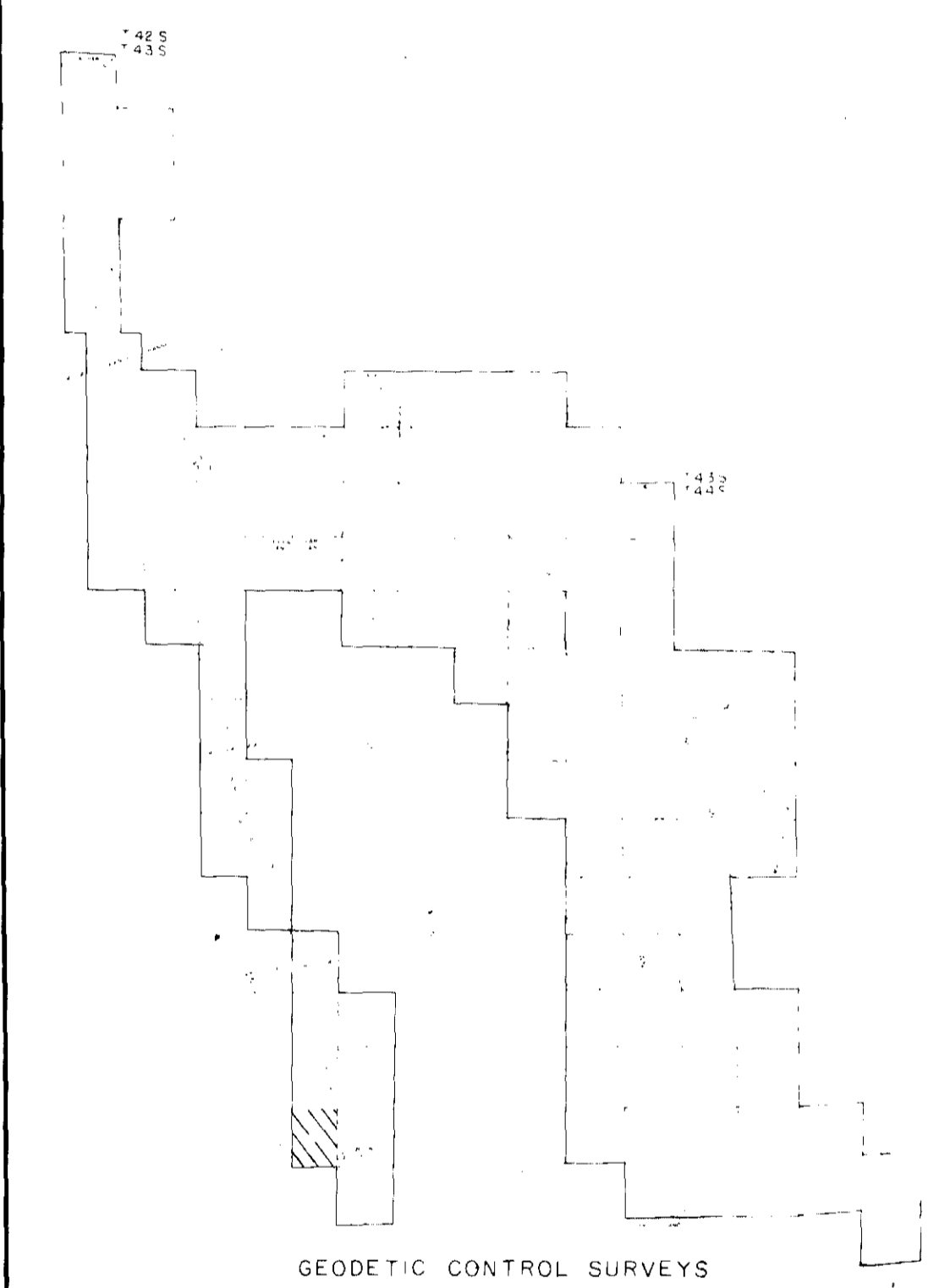
LEGEND

HORIZONTAL CONTROL	△
TRAVERSE STATIONS	4-5-2
VERTICAL CONTROLS	9.13 X
SECTION CORNERS	2 1
CONTOURS	5
DEPRESSION CONTOURS	10 15
SPOT ELEVATIONS	12.5
T. B. M.	TBM X 7.2



28 27
33 34

33 34
4 3



GEODETIC CONTROL SURVEYS
 BY

 Dani Associates
 FT. MYERS, FLORIDA

NOTE
 This map was prepared from aerial photography taken on February 8, 1981. The map shows the ground as it appeared on that date. It does not show any changes that may have occurred since that time. The map is not to be used for any purpose other than that for which it was prepared. The map is not to be used for any purpose other than that for which it was prepared.



SCALE 1" = 300' CONTOUR INTERVAL 1'
 DATE OF PHOTOGRAPHY FEB 81
 DATE OF MAPPING NOV 81

LEE COUNTY
 FLORIDA
RECEIVED

OCT 29 2001
 SECTION 34 T 45 S R 21 E
 COMMUNITY DEVELOPMENT

CPA 2001-00010



22|23
27|26

23|24
26|25

27|26
34|35

26|25
35|36


COMPILED BY PHOTOGRAMMETRIC METHODS

BY
HAMRICK • Aerial Surveys, Inc.



LEGEND

HORIZONTAL CONTROL	
TRAVERSE STATIONS	4 5-2
VERTICAL CONTROLS	9.13 x
SECTION CORNERS	2 1
CONTOURS	11 12
DEPRESSION CONTOURS	5
SPOT ELEVATIONS	12.5
T. B. M.	TBM X 7.2



GEODETTIC CONTROL SURVEYS

BY
Dani Associates
SURVEYORS, P.A.

NOTE
This map was prepared from aerial photography taken on February 8, 1981. The map shows the ground as it appeared on that date. It does not show any changes that may have occurred since that date.



SCALE 1" = 300' CONTOUR INTERVAL 1'
DATE OF PHOTOGRAPHY FEB 81
DATE OF MAPPING NOV 81

LEE COUNTY
FLORIDA
RECEIVED

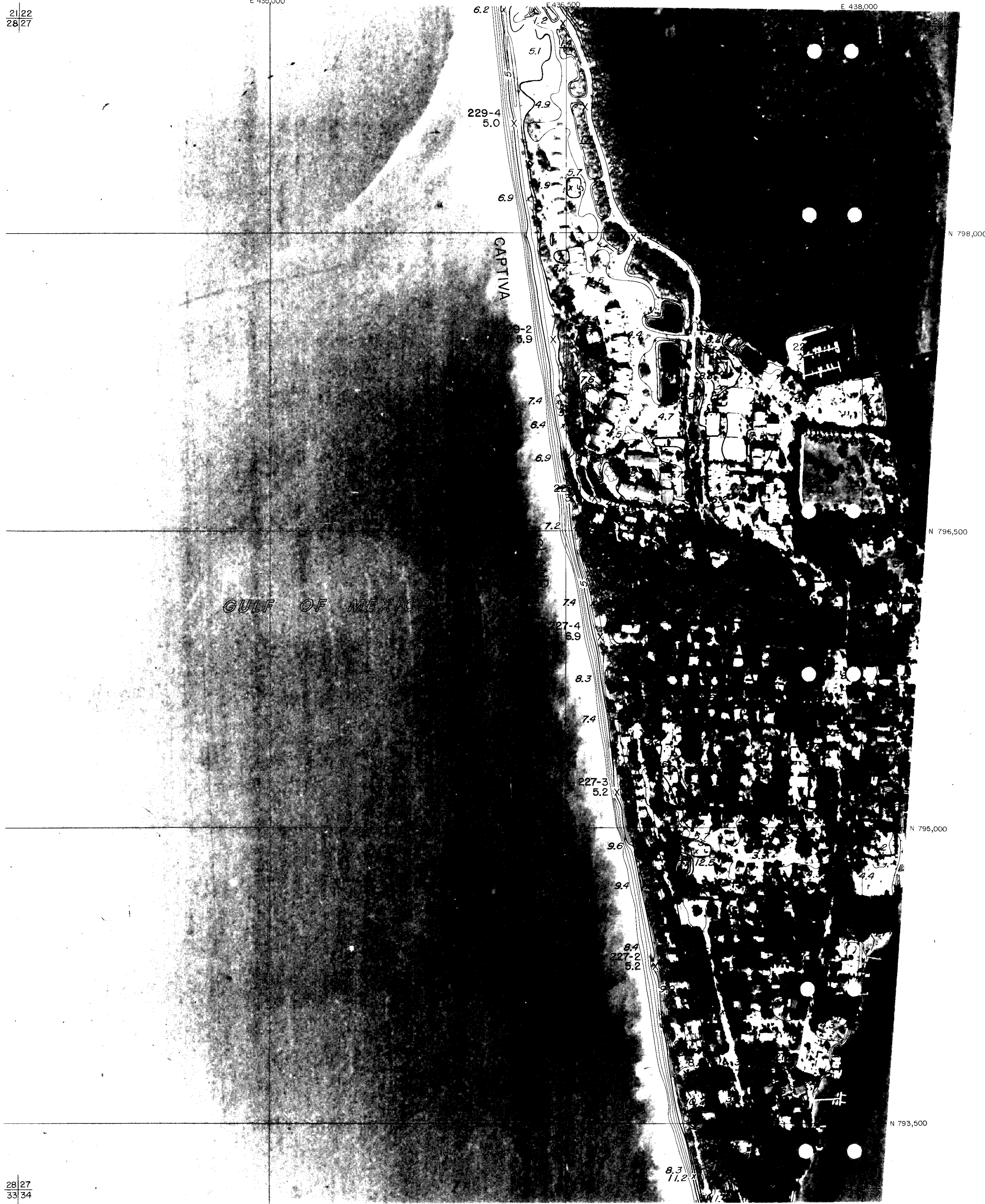
OCT 29 2001
SECTION 26 T 45 S R 21 E
COMMUNITY DEVELOPMENT

CPA 2001-00010

21|22
28|27

E 435,000

E 438,000



GULF OF MEXICO

CAPTIVA

28|27
33|34

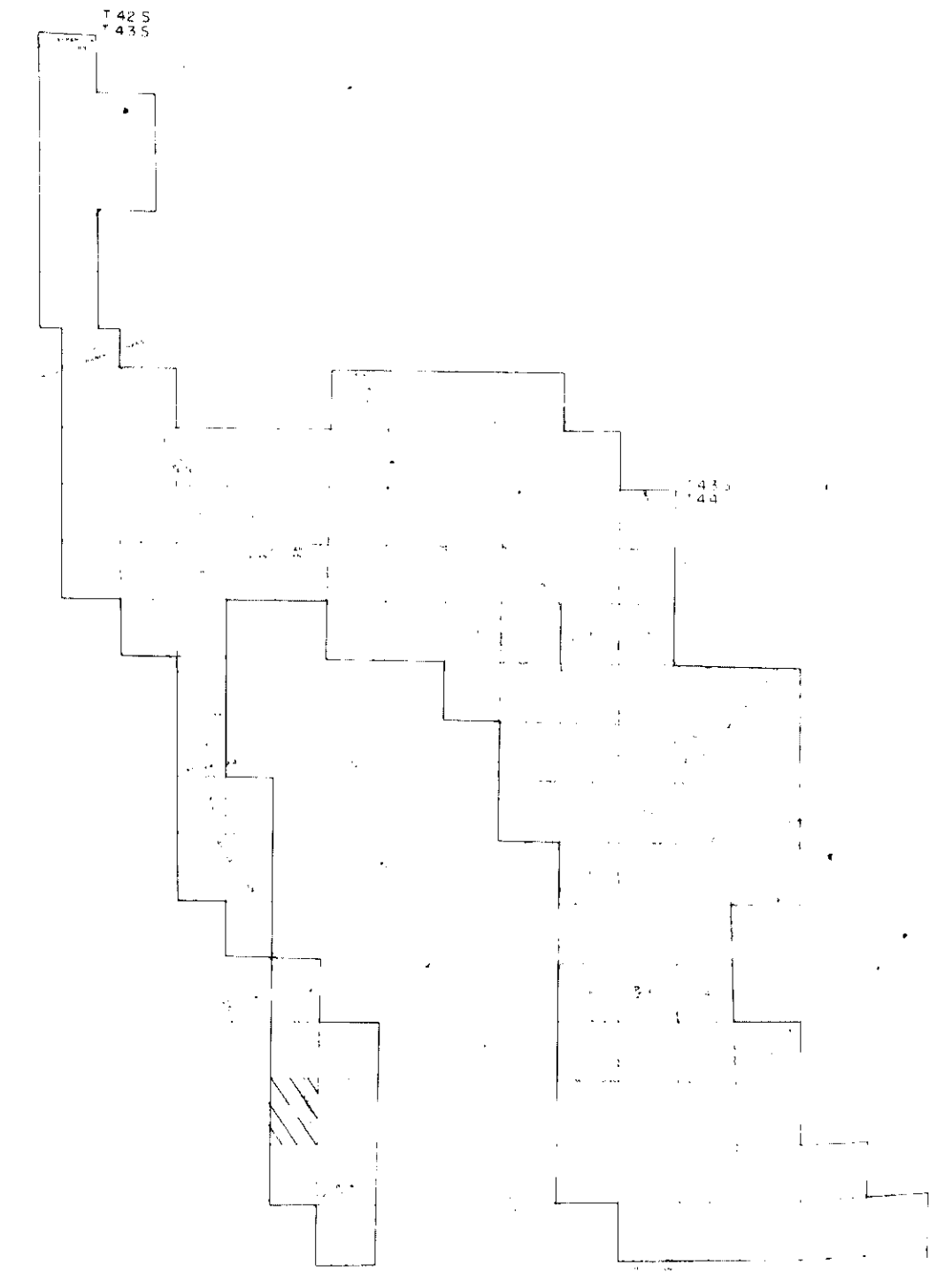
COMPILED BY PHOTOGRAMMETRIC METHODS

BY
HAMRICK • Aerial Surveys, Inc.



LEGEND

HORIZONTAL CONTROL	
TRAVERSE STATIONS	4 5-2
VERTICAL CONTROLS	9.13 X
SECTION CORNERS	2 1
CONTOURS	11 12
DEPRESSION CONTOURS	15
SPOT ELEVATIONS	12.5
T. B. M.	TBM X 7.2



GEODETIC CONTROL SURVEYS

BY
Dani Associates
FT. MYERS, FLORIDA

NOTE



300 0 300 600 900

SCALE 1" = 300' CONTOUR INTERVAL 1'
DATE OF PHOTOGRAPHY FEB 81
DATE OF MAPPING NOV 81

LEE COUNTY
FLORIDA **RECEIVED**

OCT-29-2001

SECTION 27 T. 45 S. COMMUNITY DEVELOPMENT

CPA 2001-00010



LEGEND

HORIZONTAL CONTROL	
TRAVERSE STATIONS	4 5 2
VERTICAL CONTROLS	9.13 X
SECTION CORNERS	2 1
CONTOURS	5 - 10
DEPRESSION CONTOURS	10 - 15
SPOT ELEVATIONS	12.5
T. B. M.	TBM X 7.2



CONTROL SURVEYS
BY
Dani Associates
MIAMI, FLORIDA

NOTE
This map was prepared from aerial photographs taken on February 8, 1981. The map shows the ground as it appeared on that date. It does not show any changes that may have occurred since that date. The map is not to be used for any purpose other than that for which it was prepared.



SCALE 1" = 300' CONTOUR INTERVAL 1'
DATE OF PHOTOGRAPHY FEB 81
DATE OF MAPPING NOV 81

LEE COUNTY
FLORIDA RECEIVED

OCT 29 2001
SECTION 22 T 4 S R 21 E
COMMUNITY DEVELOPMENT

CPA 2001-00010